

Crime in **Uttar Pradesh** **2016**



STATE CRIME RECORDS BUREAU
UTTAR PRADESH POLICE

Telephone & Fax: 0522-2335200

E-mail: scrbup@nic.in,

Website: <http://uppolice.gov.in>

MAHENDRAA MODI
IPS



Director General of Police
'Technical Services'
Uttar Pradesh
Lucknow

MESSAGE

'Crime in Uttar Pradesh-2016' is now with you. We have been able to reduce delays in publishing this Annual Crime Report for UP. I hope that the District Superintendents of Police would ensure speedier forwarding of crime data of 2017 as soon as possible so that we are able to prepare the Annual Report for UP in time.

I am sure that information in this publication will act as a useful tool in the hands of field officers to plan and implement their strategies for effective crime control and efficient policing.

I would like to place my deep appreciation to the team of State Crime Records Bureau, U.P., Lucknow for their sincere efforts to publish this 27th edition with due diligence. I like to further appreciate the officers of district police who were categorical in sending us the required data in time.

Suggestions from the Police Officers are invited to make the crime report better.

January 30, 2018

A handwritten signature in blue ink, appearing to read 'Mahendraa Modi'.

MAHENDRAA MODI
I.P.S

ASHUTOSH PANDEY
I.P.S.



Addl. Director Genl. of Police
'Technical Services'
Uttar Pradesh
Lucknow

FOREWORD

The State Crime Records Bureau of Uttar Pradesh police is presenting its 27th annual report on crime and criminals named as 'Crime In UP-2016'. I hope that the report would be useful to police officers and scholars everywhere.


Its publication that was started by Shri G.N. Sinha, Ex-Director General of police, (Technical Services), Uttar Pradesh Lucknow in the year 1991.

We are thankful to all District Superintendents of police and other agencies of the State police who have furnished the data included in this volume. We would, however, be still more grateful if they could send the data for the year 2017 more expeditiously to enable us to produce the next volume as soon as possible in-2018.

Shri Abdul Hamid, IPS, S.P., S.C.R.B. and his staff, especially Sri Rakesh Upadhyay Inspector, Head Constable Nagendra Singh and Computer Operator Akash Kumar Srivastav who have been associated with this compilation, deserve our appreciation for the hard work which has gone into the publication of this edition.

With a view to improve this document further, the S.C.R.B. will be obliged for your valuable suggestions.

January 30, 2018


ASHUTOSH PANDEY
I.P.S.

ABDUL HAMID
I.P.S.



SUPERINTENDENT OF POLICE
STATE CRIME RECORDS BUREAU
Uttar Pradesh
MAHANAGAR, LUCKNOW
226006

INTRODUCTION

We are happy to place before you the annual publication 'Crime in U.P.-2016'. It has been our endeavors to present information from various relevant angles bringing out the diverse contours of crime and emerging trends.

A detailed crime pattern analysis has been done with the view of providing a better picture of crimes and their trends. The prime objective of the publication is to provide a comprehensive overview on the crime situation in the state and thereby enable the police and other law enforcement agencies to develop strategies to deal with crime and criminals.

I am thankful to Inspector Rakesh Upadhyay, Head Constable Nagendra Singh and Computer Operator Akash Kumar Srivastav of Crime Section-VI of this Bureau, who has analyzed the massive data and placed here in proper perspective in this statistics.

I hope that present publication will serve its purpose for devising effective crime combating strategies. We will be obliged for your valuable suggestion for further improvements in the preparation of next edition.


January 30, 2018


ABDUL HAMID
I.P.S.

PROFILE OF UTTAR PRADESH


UTTAR PRADESH

1. Area : 240,928 Sq. Kms.
2. Population : 199,812,341 (According to year 2011 Census)
3. Male : 104,480,510 (" " ")
4. Female : 95,331,831 (" " ")
5. Borders : Nepal, Uttarakhand, Himachal Pradesh, Delhi, Haryana, Rajasthan, Madhya Pradesh, Chhattisgarh, Jharkhand and Bihar
6. Districts : 75 + 01 G.R.P.
7. Police Stations : 1533
8. Mahila Police Station : 72
9. I.P.C. Cases per Lac population : 141.22 Table-64
10. I.P.C. Cases per 100 Sq. Kms : 117.12 Table-64



CONTENTS

| S.No. | Chapter | Page No. |
|-------|---|------------|
| 1 | INCIDENCE OF TOTAL COGNIZABLE CASES | 1 TO 16 |
| 2 | DISTRICTWISE CRIME AGAINST BODY | 17 TO 23 |
| 2A | OFFENCES AGAINST PUBLIC TRANQUILITY | 25 TO 30 |
| 3 | DISTRICTWISE CRIME AGAINST PROPERTY | 31 TO 36 |
| 4 | DISTRICTWISE LL & SA UNDER DIFFERENT CRIME HEADS | 37 TO 51 |
| 5 | RANGE WISE COMPRISION | 53 TO 60 |
| 6 | Investigation | 61 TO 69 |
| 7 | Trial | 71 TO 79 |
| 8 | Arrest | 81 TO 104 |
| 9 | Property: Loss & Recovery | 105 TO 175 |
| 10 | Crime Scene Analysis of Property Offences | 177 TO 187 |
| 11 | Motive of Homicide | 189 TO 209 |
| 12 | Road Hold Up | 211 TO 214 |
| 13 | Kidnapping for Ransom | 215 TO 218 |
| 14 | Crime Against Women and girls | 219 TO 234 |
| 15 | Crime Against Weaker Sections | 235 TO 244 |
| 16 | Crime Against Children | 245 TO 261 |
| 17 | Crime Against Senior Citizen | 263 TO 270 |
| 18 | Crime Against Foreigners | 271 TO 286 |
| 19 | Recidivism | 287 TO 292 |
| 20 | Casualties in Police Action | 293 TO 310 |
| 21 | District Wise Total Crime Rate By Area/Population | 311 TO 316 |
| 22 | Custodial Crimes | 317 TO 328 |
| 23 | Seizure | 329 TO 348 |
| 24 | Cyber Crimes | 349 TO 358 |
| 25 | Comparative Crime Figures Since the year 1905 | 359 TO 363 |



Crime in Uttar Pradesh – 2016

SNAPSHOTS

A) Executive Summary

| S.No. | YEAR | TOTAL INCIDENCE | INCIDENCE | | | |
|-------|------|--------------------|-----------|------------|---------------|------------|
| | | | IPC Cases | % TO TOTAL | LL & SA Cases | % TO TOTAL |
| 1 | 2012 | 352309 | 198093 | 56.23 | 154216 | 43.77 |
| 2 | 2013 | 376376 | 226445 | 60.16 | 149931 | 39.84 |
| 3 | 2014 | 402822 | 240475 | 59.70 | 162347 | 40.30 |
| 4 | 2015 | 474812 | 241920 | 50.95 | 232892 | 49.05 |
| 5 | 2016 | 494179 | 282171 | 57.10 | 212008 | 42.90 |

i. A total of 494179 cognizable crimes comprising 282171 Indian Penal Code (IPC) crimes and 212008 Special & Local Laws (SLL) crimes were reported in 2016, showing an increase of 4.1% over 2015 (474812 cases). **[Table-1]**

ii. During 2016, IPC crimes have increased by 16.6% and SLL crimes have decreased by 9.0% over 2015. **[Table-1]**

iii. Percentage share of IPC was 57.1% while percentage share of SLL cases was 42.9% of total cognizable crimes during 2016. **[Table – 1]**

iv. Meerut Range accounted for 14.0% of total IPC crime reported in the Uttar Pradesh followed by Lucknow Range (13.2%), Agra Range (8.4%) and Kanpur Range (7.9%). **[Table – 6]**

v. Meerut Range reported the highest crime rate (270.9) under IPC crimes followed by Agra Range (207.8) against State average of 141.2. **[Table – 64]**

B) Offences Affecting the Human Body

i. A total of 1,00,346 cases of offences affecting the human body were reported which accounted for 35.6% of total IPC crimes during 2016, out of which causing simple & grievous injuries due to rash driving (19,165 cases) accounted for maximum cases i.e. 19.1% followed by cases of causing death by negligence (17,916 cases) and Kidnapping & abduction (15,898 cases) accounting for 17.8% and 15.8% respectively. **[Table – 8]**

ii. Maximum number of cases under offences affecting the human body were reported in Lucknow Range (11.5%) followed by Meerut Range (10.2%) and Kanpur Range (8.8%) during 2016. **[Table – 8]**

C) Offences Against Public Tranquility

i. A total of 8742 cases of offences against public tranquility were registered under various sections of IPC during 2016, out of which rioting cases accounted for 91.7% of total such cases. **[Table – 8A]**

ii. Maximum number of cases under offence against public tranquility were reported in Agra Range (12.1%) followed by Azamgarh Range (11.0%) and Gorakhpur Range (10.1%) during 2016. **[Table – 8A]**

D) Crime Against Women

| CRIME HEAD | Year | | | | | % CHANGE IN 2016 |
|----------------------------------|--------------|--------------|--------------|--------------|--------------|------------------|
| | 2012 | 2013 | 2014 | 2015 | 2016 | |
| TOTAL Crime Against Women | 25043 | 34145 | 52409 | 50855 | 60408 | 18.78 |

| S.No. | CRIME HEAD | Total Cases Reported | Major Ranges | | |
|-------|---|----------------------|-------------------|-------------------|--------------------|
| 1 | Kidnapping & Abduction | 12994 | LUCKNOW (1873) | MEERUT (1260) | KANPUR (1163) |
| 2 | Assault on women with intent to outrage her modesty | 11335 | LUCKNOW (1286) | MEERUT (1270) | BAREILLY (1170) |
| 3 | Cruelty by husband or his relatives | 11156 | LUCKNOW (1718) | MEERUT (1672) | KANPUR (1279) |
| 4 | Rape | 4816 | LUCKNOW (620) | MORADBAD (589) | MEERUT (568) |

i. Majority of cases under crimes against women were reported under 'Kidnapping & Abduction' (21.5%) followed by 'Assault on Women with Intent to Outrage her Modesty' (18.8%), 'Cruelty by husband or his relatives' (18.5%) and 'Rape' (8.0%). **[Table – 47]**

ii. Lucknow Range reported 13.6% (8,248 out of 60,408 cases) of total cases of crimes against Women followed by Meerut Range (10.3%) (6,240 cases) and Kanpur Range (8.5%) (5164 Cases) during 2016. **[Table – 49]**

E. Crime against Children

| CRIME HEAD | INCIDENCE OF CRIME | | | | | % CHANGE IN 2016 |
|------------------------------|--------------------|------|-------|-------|-------|------------------|
| | 2012 | 2013 | 2014 | 2015 | 2016 | |
| Total Crime against Children | 6033 | 9857 | 14835 | 11420 | 16079 | 40.80 |

| Crime Head | Total Cases Reported | Major Ranges | | |
|---|----------------------|-------------------|--------------------|--------------------|
| Kidnapping & Abduction | 9657 | Lucknow (1979) | Meerut (690) | Moradabad (665) |
| Protection of Children from Sexual Offences Act, 2012 | 4954 | Lucknow (511) | Gorakhpur (438) | Bareilly (434) |

i. In percentage terms, major crime heads under 'Crime Against Children' during 2016 were kidnapping & abduction (60.1%) and cases under the Protection of Children from Sexual Offences Act, 2012 (30.8%) including child rape. **[Table – 53]**

ii. Maximum number of cases under crime against children were reported in Lucknow Range, Meerut Range and Bareilly Range, (16.4%, 07.6% and 07.4% respectively). **[Table – 54]**

F) Crime/Atrocities against Scheduled Castes And Scheduled Tribes

| CRIME HEAD | YEAR | | | | | % CHANGE IN 2016 |
|------------------------------------|------|------|------|------|-------|------------------|
| | 2012 | 2013 | 2014 | 2015 | 2016 | |
| Total Crime Against SCs/STs | 6246 | 7103 | 8090 | 8363 | 10430 | 24.72 |

i. Lucknow Range (1,810 cases) reported the highest number of cases of atrocities against Scheduled Castes and Scheduled Tribes (SCs/STs) accounting for 17.4% followed by Allahabad Range with 09.1% (948 cases) and Kanpur Range with 08.6% (902 cases) during 2016. **[Table51]**

ii. Crime head-wise cases revealed that assault on women with intent to outrage her modesty with 9.7% (1014 cases) reported the highest number of cases of crimes/atrocities against Scheduled Castes and Scheduled Tribes (SCs/STs) followed by Riots with 8.5% (891 cases) during 2016. **[Table – 51]**

G) Crime against Senior Citizens

| CRIME HEAD | 2014 | 2015 | 2016 | % CHANGE IN 2016 |
|--|------|------|------|------------------|
| TOTAL CRIME AGAINST SENIOR CITIZENS | 420 | 370 | 621 | 67.84 |

| S. No. | Crime Head | Total Cases | Major Ranges | | |
|--------|---------------|-------------|-----------------------|--------------------|----------------------|
| 1 | MURDER | 188 | Meerut (23) | Faizabad (18) | Varanasi (17) |
| 2 | GRIEVOUS HURT | 77 | ChitrkootDham (23) | Saharanpur (18) | Varanasi (13) |
| 3 | CHEATING | 51 | Meerut (25) | Lucknow (11) | ChitrkootDham (6) |

i. Range wise comparison revealed that the maximum number of cases under crime against senior citizens were reported in Lucknow Range (135 cases) followed by Meerut Range (76cases) and ChitrkootDham Range (67 cases), these Ranges accounted for 21.7%, 12.2% and 10.8%, of total such cases respectively. **[Table – 55A]**

H) Cyber Crimes

| Crime Head with Section of I.T.Act | No of Cases reptred | | | % CHANGE IN 2016 |
|------------------------------------|---------------------|-------------|-------------|------------------|
| | 2014 | 2015 | 2016 | |
| Total Cyber Crimes | 1737 | 2208 | 2639 | 19.5 |

i. Maximum number of cases under cyber-crimes were reported in Lucknow Range (444 cases) (16.8%) followed by Meerut Range (268 cases) (10.2%) and Gorakhpur Range (267 cases) (10.1%) during 2016. **[Table – 78]**

ii. During 2016, 70.1% of cyber-crime cases reported were for illegal gain (1850 out of 2639 cases) followed by Causing Disrepute with 6.7% (177 cases) and Extortion and Blackmailing with 5.5% (144 cases). **[Table – 76]**

I) Offences Against Property

i. During 2016, a total of 67720 cases were reported under offences against property (24.0% of total IPC crimes) out of which, theft (54756 cases) followed by criminal trespass/burglaries (7503 cases) accounting for 80.9% and 11.1% respectively. **[Table – 30]**

ii. Meerut Range reported maximum number of cases (13,788 cases) followed by Lucknow Range (7,141 cases) and Agra Range (5,502 cases) accounting for 24.4%, 12.6% and 09.7% of total theft cases respectively. **[Table – 37]**

| S.No. | YEAR | TOTAL VALUE OF PROPERTY (IN Lakh) | | PERCENTAGE RECOVERY |
|-------|------|-----------------------------------|-----------|---------------------|
| | | LOST | RECOVERED | |
| 1 | 2 | 3 | 4 | 5 |
| 1 | 2012 | 22727.41 | 8307.34 | 36.55 |
| 2 | 2013 | 29106.28 | 12266.20 | 42.14 |
| 3 | 2014 | 31519.42 | 10332.30 | 32.78 |
| 4 | 2015 | 29637.72 | 10451.85 | 35.27 |
| 5 | 2016 | 63007.50 | 16770.98 | 26.62 |

iii. During 2016, Properties worth Rs. 63,007.50 Lakh were stolen and Properties worth Rs. 16,770.98 Lakh were recovered accounting for 26.62% of recovery of stolen properties. **[Table–29]**

iv. During 2016, out of total theft (56,550 cases), 33,721 cases (59.6%) were under auto theft cases of which Meerut Range (9,750 cases) has reported maximum auto theft cases followed by Lucknow Range (4,886 cases) and Agra Range (4,080 cases). **[Table – 8B]**

v. During 2016, 18,399 cases of property crimes took place at residential premises. However, majority of robberies took place on highways/roads with 3,381 cases. **[Table – 33]**

J) Seizures under Arms Act

i. A total of 27,227 cases were registered under the Arms Act, 1959 in which 27,189 firearms were seized out of which 16,990 arms were licensed/improvised/crude/country made and 439 arms were licensed/factory made. A total of 38,981 number of ammunitions were seized during 2016. **[Table – 68]**

ii. Meerut Range (5,095 arms) has reported maximum number of seizure of arms under Arms Act, 1959 followed by Moradabad Range (2,848 arms) and Saharanpur Range (2,457 arms) during 2016. **[Table – 72]**

K) Seizure of Narcotic Drugs

i. A total 19548.497 Kg drugs were seized during 2016, out of which Ganja (11839.110 Kg), Charas (699.213 Kg), Opium (161.393 Kg), Smack (43.716 Kg) and Morphine (8.361 Kg) accounted for maximum. **[Table – 71]**

ii. As per State Police, a total of 6,834 cases were registered for drugs seizure in which 7064 persons were arrested during 2016 in the State.

L) Disposal of IPC Cases by Police & Court

| S.NO | Crime Head Under IPC | Total Cases for Investigation | Chargsheeting Rate (in %) | Total Cases for Trail | Total Cases Convicted | Conviction Rate |
|------|----------------------|-------------------------------|---------------------------|-----------------------|-----------------------|-----------------|
| 1 | Murder | 6270 | 67 | 35736 | 1635 | 58.50 |
| 2 | Rape | 5318 | 70 | 11658 | 747 | 48.16 |
| 3 | Kidnapping | 18999 | 35 | 28463 | 1252 | 50.02 |
| 4 | Rioting | 9980 | 71 | 30130 | 1337 | 56.41 |
| 5 | Grievous Hurt | 13202 | 87 | 59853 | 3356 | 63.64 |
| 6 | Dacoity | 357 | 69 | 2292 | 97 | 58.08 |

i. Maximum number of cases for investigation was reported in Lucknow Range (44,746 cases) followed by Meerut Range with (44534 cases) and Agra Range with (27,718 cases) during 2016. **[Table – 12A]**

ii. Maximum number of cases for trial during the was reported in Lucknow Range (97,152 cases) followed by Meerut Range with a total of (73,743 cases) and Bareilly Range with a total of (70,921 cases) during 2016. **[Table – 16]**

M) Disposal of SLL Cases by Police & Court

i. Maximum number of cases for investigation was reported in Meerut Range (32386 cases) followed by Agra Range with 21,858 cases for investigation and Moradabad Range with 19188 cases during 2016. **[Table – 13A]**

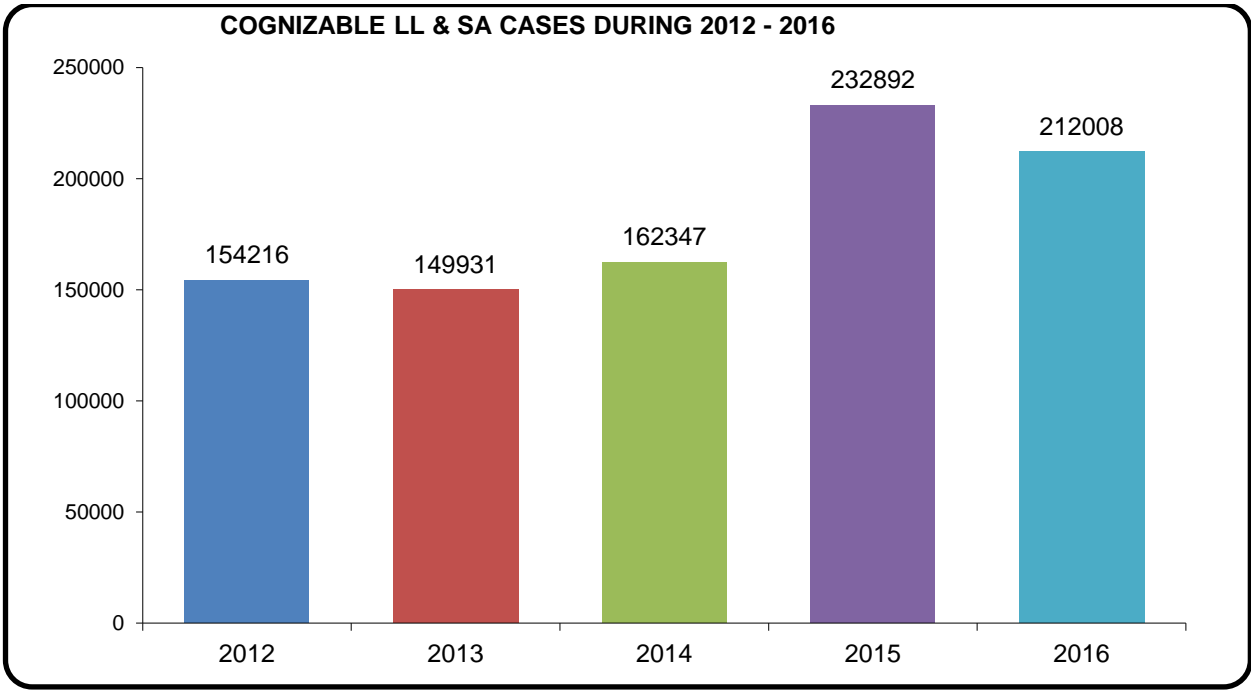
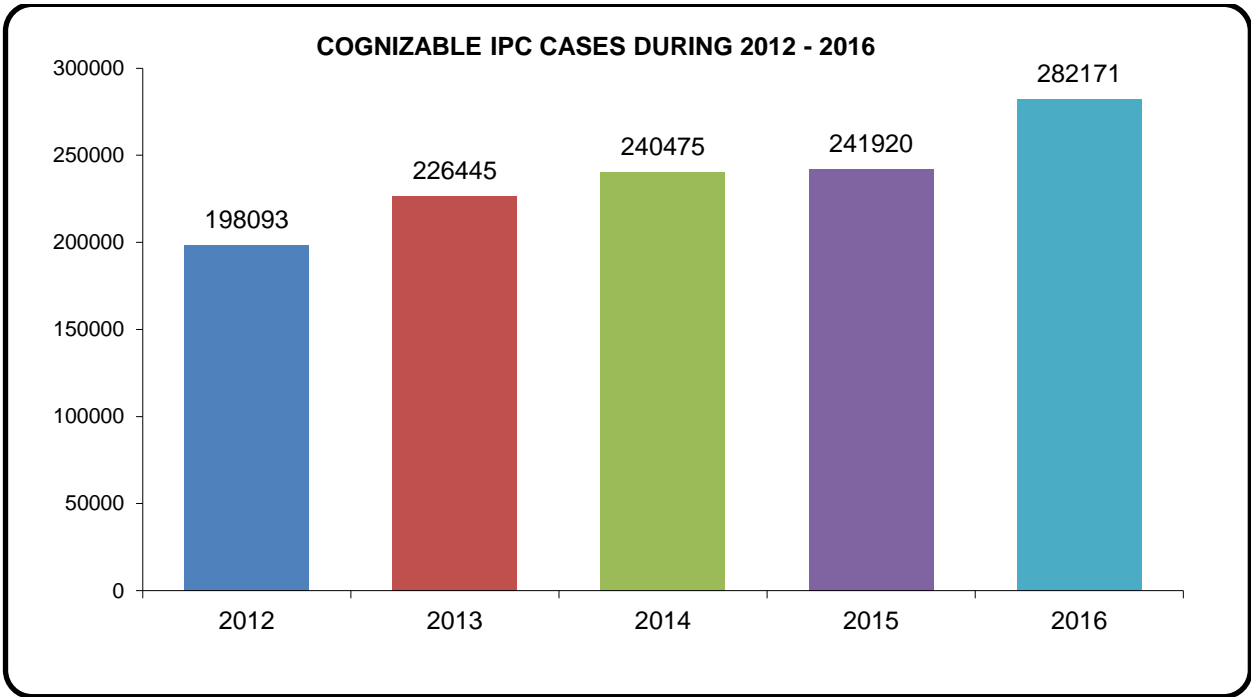
ii. Maximum number of cases for trial during the was reported in Meerut Range (1,46,489 cases) followed by Allahabad Range with a total of 1,31,497 cases and Lucknow with a total of 1,24,824 cases during 2016. **[Table – 17]**

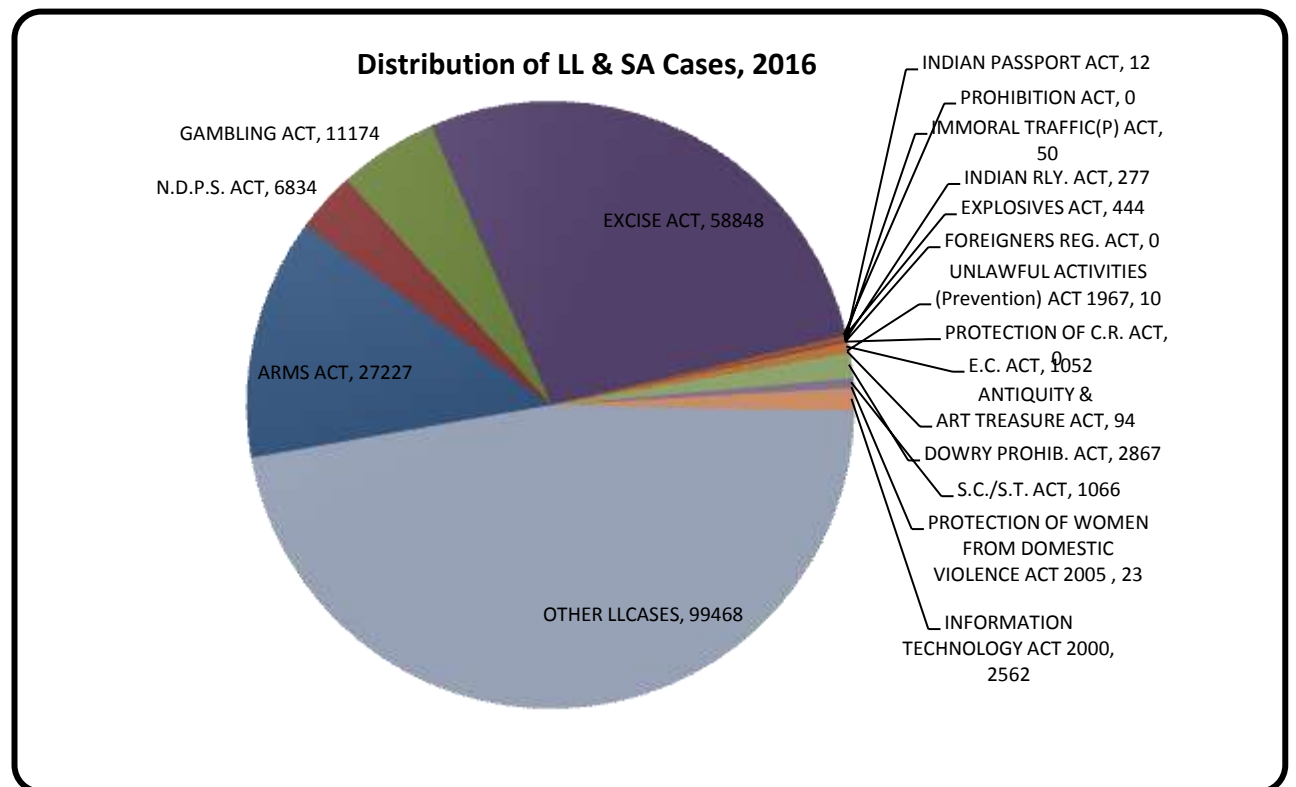
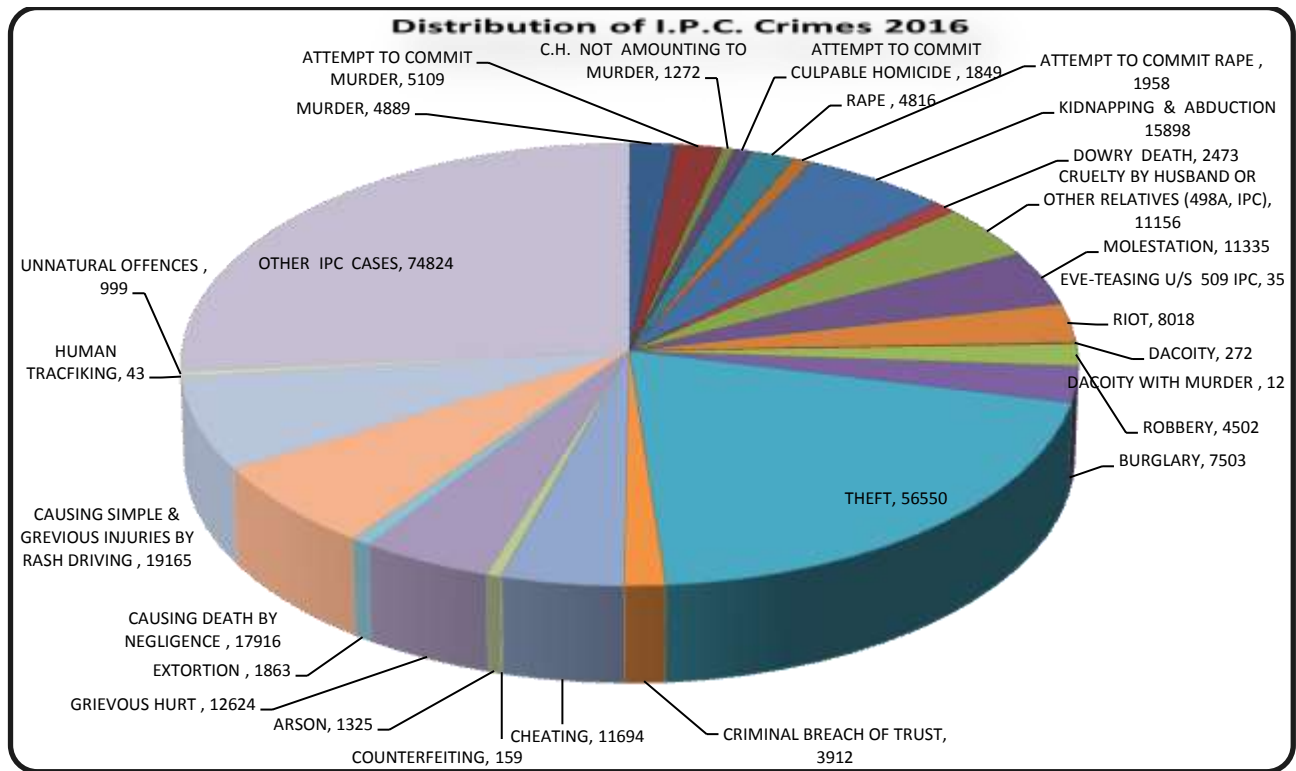
N) Arrests, Convictions & Acquittals

i. A total of 5,66,208 persons were arrested under 2,82,171 IPC crimes. A total of 4,48,755 persons were charge sheeted, 97,578 persons were convicted & 69,440 persons were acquitted or discharged. **[Table – 22]**

ii. Lucknow Range (55,576 persons) has reported maximum number of persons arrested under IPC crimes followed by Meerut Range (55,220 persons) and Agra Range (52,340 persons) during 2016. **[Table – 19]**

iii. A total of 4,17,861 persons were arrested under 2,12,008 SLL crimes. A total of 3,70,711 persons were chargesheeted, 1,72,877 persons were convicted & 14,660 persons were acquitted or discharged. **[Table – 28]**





CHAPTER - 1

INCIDENCE OF TOTAL COGNIZABLE CASES

Chapter-1

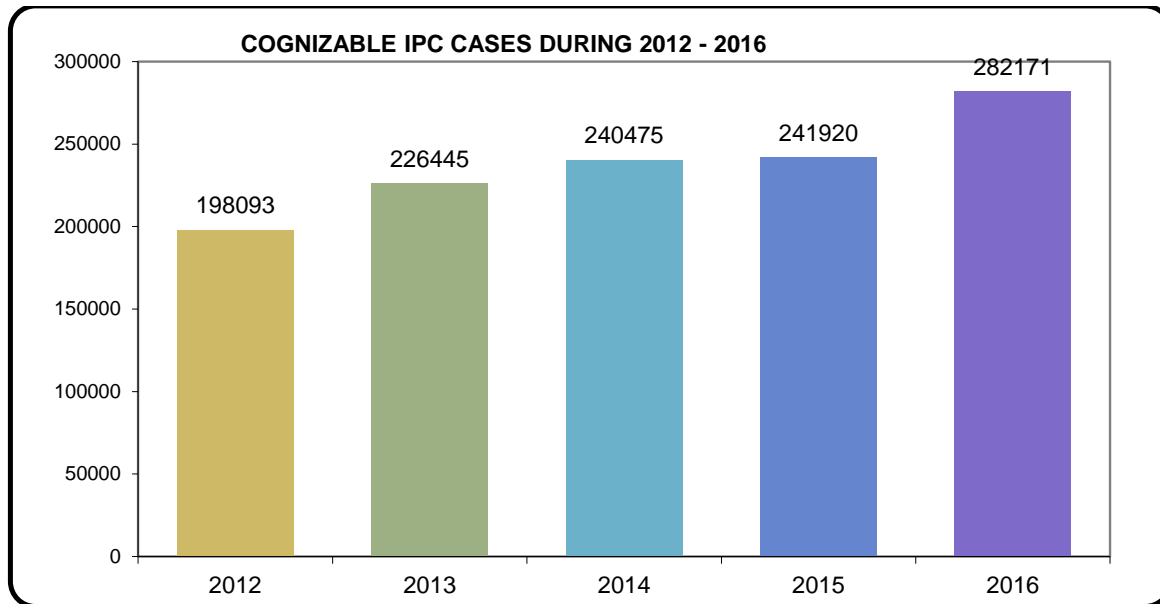
SURVEY OF CRIME DATA

Table incidence of crime gives us an absolute picture of the crime situation in the state. Comparative figures over a period of time indicate an increase or decrease in the incidence of crime requiring appropriate crime control efforts by the state police.

In order to survey the important and relevant crime data of 2016, seven tables (1-7) have been prepared, which are appended to the chapter, Crime cases means total cognizable in nature and registered in the state in the year 2016.

TOTAL CRIME OVER FIVE YEARS:

The incidence of cognizable crimes in the state during last five years is presented in Table-1. As many as 494179 cognizable crimes were reported in the state during 2016 comprising 282171 cases under the Indian Penal Code and 212008 cases under the special and local laws. During 2016, 57.10 % of total crimes were accounted for by Indian Penal Code and the rest (42.90%) by the Special and Local Law. There is an increase of 40251 cases under IPC in 2016 over 2015 but Local Laws and Special Act cases show a decrease of cases which is 20884 in comparison to 2015.



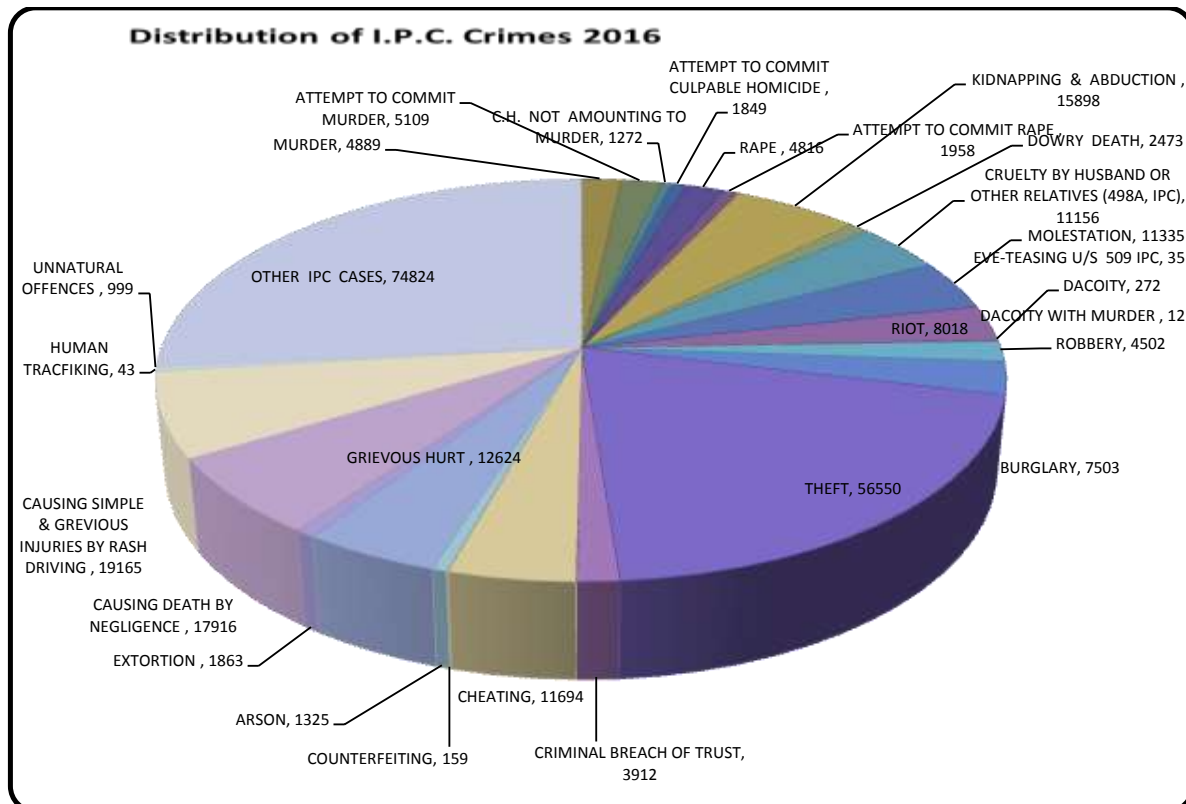
I.P.C. CRIMES: (incidence.....282171)

A total of 282171 cognizable IPC crimes were reported in Uttar Pradesh during the year 2016 as against 241920 cases during 2015. The share of IPC crimes to total cognizable crimes in the state during the year 2016 was 57.10 % as compared to 42.90 % in 2015. The incidence of cognizable IPC crimes in the state during last five years is represented in Table-2, which reveals that there has been a decrease in the incidence of IPC crimes such as C.H. Not Amounting to Murder, Other Kidnapping during the year 2016 as compared to previous year.

This table reveals that is an overall increase of 16.64 % in total IPC cognizable cases in 2016 as compared to 2015. Highest increase in the cases of crime against

body is recorded in 'Attempt to commit rape' (363.98 %) followed by 'Human Trafficking' (330.0%) 'Unnatural Offences' (317.99 %) 'Eve-Teasing' (218.18%) and 'ATTEMPT TO COMMIT CULPABLE HOMICIDE' (169.53 %). Similarly in crime against property, all the crime heads shows increase in registration of cases during 2016 when compared to previous year. The highest increase is recorded in 'ARSON' (234.60 %) followed by 'EXTORTION' (125.27 %).

As depicted in Table-2, IPC crimes which do not fall under any of the specified categories of crime heads are clubbed under 'Other IPC' crimes. As many as 74824 'Other IPC' crimes were registered in the year 2016 which accounted for 26.51 % of the total cognizable IPC crimes. The 'Other IPC' crimes have recorded an increase of 6.70 % when compared to 70128 cases reported during 2015.



LOCAL LAWS AND SPECIAL ACT CASES:

Unlike IPC offences, cases under local laws and Special Act are registered by police at their own initiative and enforcement of these laws has a definite deterrent effect. Cases under these Acts represent proactive policing i.e. reporting of crime indicates better policing efforts. Hence, the analysis of the L.L.& S.A. crime trends has to be conducted with a yardstick different from IPC crimes. The higher number of cases registered under L.L.& S.A. may indicate better enforcement. Both central Acts and state Acts have been covered under L.L.&S.A. in the chapter.

During the year 2016, a total of 212008 cases were registered under L.L.& S.A. as against 232892 cases during 2015, showing an decrease of 8.97 %. The incidence of cognizable crimes under L.L.& S.A. in Uttar Pradesh during last five years has been shown in Table-3. Highest number of cases under 'Excise Act' (58848) were registered in 2016 followed by 'Arms Act' (27227) and 'Gambling Act' (11174) while, lowest number of cases were reported under UNLAWFUL ACTIVITIES (Prevention) ACT 1967'

(10) followed by Indian Passport Act (12) and Protection of Women From Domestic Violence Act 2005(23). The 'Other L.L.&S.A.' cases have not been included in this discussion.

SHARE OF DIFFERENT HEADS UNDER I.P.C.:

Table- 4 presents the percentage share of I.P.C. cases under different heads over last five years. It reveals from this table that the cases registered under head 'MOLESTATION' have increased (4%) as compared to the percentage share of 2015 (3.3%) but cases of Theft, Murder, Attempt to commit Murder shows decrease in 2016 over 2015 and percentage distribution of remaining crime heads remained almost similar.

SHARE OF DIFFERENT HEADS UNDER L.L. & S.A.:

Table- 5 reveals the percentage share of Local Laws and Special Act cases under different crime heads over last five years. This table further reveals that in 2016 percentage share of 'Other cases' under Local Laws and Special Act is 46.9 % , which shows that other heads constitute 53.1 % of the total L.L. & S.A. cases. Of these, the percentage share of 'Excise Act' is (27.8 %) followed by 'Arms Act (12.8%), 'Gambling Act' (5.3%) and 'NDPS Act' (3.2 %). The maximum numbers of 'Dowry Prohibition Act' cases (2867) were registered during the year 2016. This Act contributed (1.4 %) of the total L.L.&S.A. crimes registered in Uttar Pradesh.

DISTRICT-WISE SITUATION OF I.P.C. AND L.L. & S.A. CASES:

Incidence of total crime in cognizable cases under I.P.C. and L.L. & S.A. cases for the last five years with percentage variation in 2016 over 2015 have been shown district-wise in table-6 and 7 respectively.

Table-6, A survey of data of this table reveals that cognizable cases under I.P.C. in 2016 have increased against 2015 in all Zones/ranges and districts of state, it has increased in all Zones ,All Ranges and all districts except Ghazipur (-15.39 %), Badaun (-13.89 %), Saharanpur (-7.07 %), Amroha (-5.97 %), Lalitpur (-5.71 %), Kaushambi (-3.33%), Kanpur Nagar (-1.94 %), and Mahoba (-0.74 %).

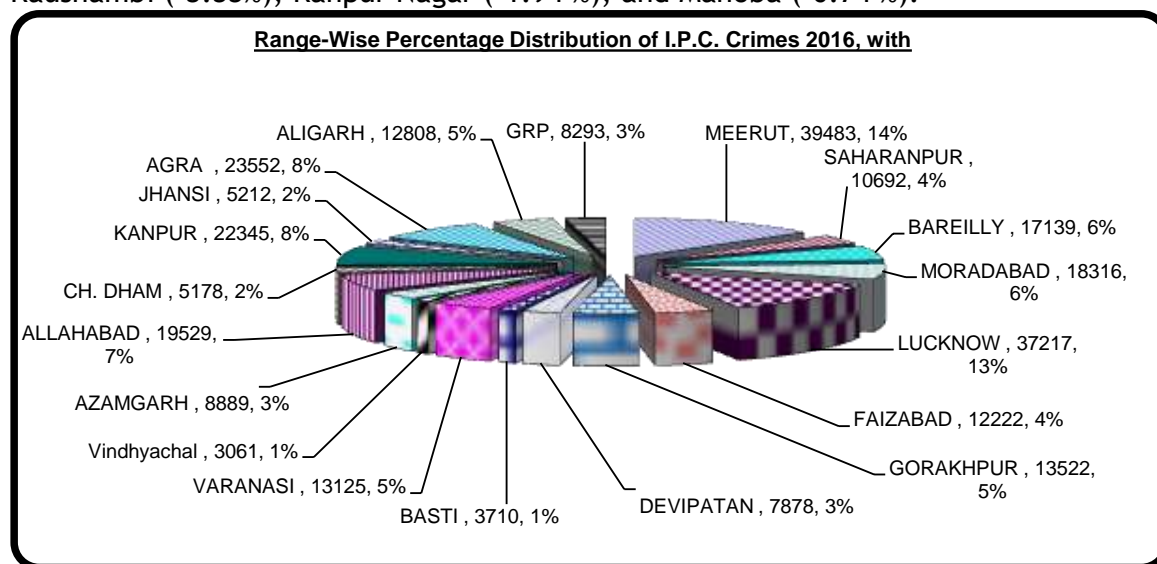


Table-7 reveals that cases registered under L.L. & S.A. cases have decrease in 2016 over 2015 in all Zones except Bareilly and GRP, all ranges except Devipatan, Basti, GRP, Bareilly, Allahabad and Kanpur. Maximum number of districts are also showing decrease but some districts viz. Kanpur Dehat (66.49 %), Basti (65.18 %), Fatehpur (45.18 %), Bulandsahar (44.67 %), Pilibhit (35.79 %), Bahraich (31.63 %), Mau (30.64 %), Sidharth Nagar (29.20 %), Badaun (25.90 %), Etawah (22.95 %), GRP (19.21 %), Sahjahanpur (18.64 %), Balrampur (18.00 %), Shravasti (15.63%), Mainpuri (14.74 %), Amroha(13.96 %), Kannauj (13.91%), FatehGarh (12.31%), Gonda (12.05 %), Lalitpur (8.97%), Sonbhadra (8.84 %), Ghaziabad (8.08 %), Unnao (7.44 %), Bijnor(6.89 %), Allahabad(6.54 %), Agra (5.54 %), and Bareilly (0.57 %) have recorded increase in crime 2016 over 2015.

Range-Wise Percentage Distribution of L.L.& S.A.Crimes 2016, with percentage (Approximately)

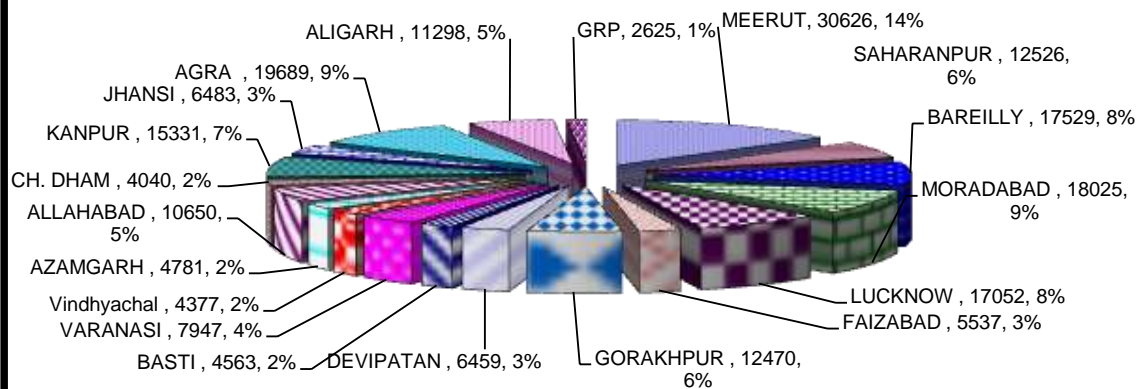


TABLE - 1
INCIDENCE OF TOTAL COGNIZABLE CASES UNDER IPC
AND LOCAL LAWS & SPECIAL ACTS (LL & SA) DURING 2012-2016

| S.No. | YEAR | TOTAL INCIDENCE | INCIDENCE | | | |
|-------|------|--------------------|-----------|------------|---------------|------------|
| | | | IPC Cases | % TO TOTAL | LL & SA Cases | % TO TOTAL |
| 1 | 2012 | 352309 | 198093 | 56.23 | 154216 | 43.77 |
| 2 | 2013 | 376376 | 226445 | 60.16 | 149931 | 39.84 |
| 3 | 2014 | 402822 | 240475 | 59.70 | 162347 | 40.30 |
| 4 | 2015 | 474812 | 241920 | 50.95 | 232892 | 49.05 |
| 5 | 2016 | 494179 | 282171 | 57.10 | 212008 | 42.90 |

TABLE - 2
INCIDENCE OF TOTAL COGNIZABLE CASES (IPC) UNDER DIFFERENT CRIME HEADS
AND PERCENTAGE CHANGE DURING YEAR 2016 OVER 2015

| S.No. | CRIME HEAD | 2012 | 2013 | 2014 | 2015 | 2016 | % CHANGE IN 2016 |
|-------|--|---------------|---------------|---------------|---------------|---------------|------------------------|
| 1 | MURDER | 4966 | 5047 | 5150 | 4732 | 4889 | 3.32 |
| 2 | ATTEMPT TO COMMIT MURDER | 4811 | 5259 | 5223 | 4897 | 5109 | 4.33 |
| 3 | C.H. NOT AMOUNTING TO MURDER | 1410 | 1268 | 1412 | 1338 | 1272 | -4.93 |
| 4 | ATTEMPT TO COMMIT CULPABLE HOMICIDE | | | 506 | 686 | 1849 | 169.53 |
| 5 | RAPE | 1963 | 3050 | 3467 | 3025 | 4816 | 59.21 |
| 6 | ATTEMPT TO COMMIT RAPE | | | 324 | 422 | 1958 | 363.98 |
| 7 | KIDNAPPING & ABDUCTION TOTAL | 8878 | 11183 | 12361 | 11999 | 15898 | 32.49 |
| | KIDNAPPING & ABDUCTION | | | 2795 | 1998 | 2533 | 26.78 |
| | KIDNAPPING & ABDUCTION IN ORDER TO MURDER | | | 539 | 758 | 803 | 5.94 |
| | KIDNAPPING FOR RANSOM | 66 | 82 | 82 | 61 | 65 | 6.56 |
| | KIDNAPPING & ABDUCTION OF WOMEN TO COMPEL HER FOR MARRIAGE | 6465 | 6156 | 7338 | 8290 | 12070 | 45.60 |
| | OTHER KIDNAPPING | 2347 | 4945 | 1607 | 892 | 427 | -52.13 |
| 8 | DOWRY DEATH | 2244 | 2335 | 2469 | 2335 | 2473 | 5.91 |
| 9 | CRUELTY BY HUSBAND OR OTHER RELATIVES (498A, IPC) | 7661 | 8781 | 10471 | 8660 | 11156 | 28.82 |
| 10 | MOLESTATION | 3247 | 7303 | 8605 | 7885 | 11335 | 43.75 |
| 11 | EVE-TEASING U/S 509 IPC | 8 | 25 | 29 | 11 | 35 | 218.18 |
| 12 | RIOT | 5676 | 6089 | 6438 | 6813 | 8018 | 17.69 |
| 13 | DACOITY | 322 | 596 | 271 | 261 | 272 | 4.21 |
| 14 | DACOITY WITH MURDER | | | 23 | 16 | 12 | 0.00 |
| 15 | ROBBERY | 3159 | 3591 | 3920 | 3637 | 4502 | 23.78 |
| 16 | BURGLARY | 6187 | 6683 | 6921 | 6683 | 7503 | 12.27 |
| 17 | THEFT | 37376 | 41949 | 48380 | 49491 | 56550 | 14.26 |
| 18 | CRIMINAL BREACH OF TRUST | 3638 | 4114 | 4074 | 3656 | 3912 | 7.00 |
| 19 | CHEATING | 10713 | 11665 | 11205 | 10769 | 11694 | 8.59 |
| 20 | COUNTERFEITING | 205 | 158 | 111 | 120 | 159 | 32.50 |
| 21 | ARSON | 327 | 291 | 250 | 396 | 1325 | 234.60 |
| 22 | GRIEVOUS HURT | 12290 | 12398 | 10867 | 10397 | 12624 | 21.42 |
| 23 | EXTORTION | | | 609 | 827 | 1863 | 125.27 |
| 24 | CAUSING DEATH BY NEGLIGENCE | | | 14619 | 15995 | 17916 | 12.01 |
| 25 | CAUSING SIMPLE & GREVIOUS INJURIES BY RASH DRIVING | | | 16199 | 16492 | 19165 | 16.21 |
| 26 | HUMAN TRACFIKING | | | 4 | 10 | 43 | 330.00 |
| 27 | UNNATURAL OFFENCES | | | 137 | 239 | 999 | 317.99 |
| 28 | OTHER IPC CASES | 83012 | 94660 | 66430 | 70128 | 74824 | 6.70 |
| | TOTAL | 198093 | 226445 | 240475 | 241920 | 282171 | 16.64 |

TABLE-3
INCIDENCE OF TOTAL COGNIZABLE CASES (LL & SA)
UNDER DIFFERENT CRIME-HEADS AND PERCENTAGE CHANGE
DURING YEAR 2016 OVER 2015

| SL. | CRIME HEAD | 2012 | 2013 | 2014 | 2015 | 2016 | %CHANGE IN 2016 |
|--------------|---|--------|--------|--------|--------|--------|--------------------|
| 1 | ARMS ACT | 26396 | 22822 | 25097 | 24702 | 27227 | 10.22 |
| 2 | N.D.P.S. ACT | 6755 | 6039 | 5742 | 6094 | 6834 | 12.14 |
| 3 | GAMBLING ACT | 6938 | 7006 | 8339 | 8424 | 11174 | 32.64 |
| 4 | EXCISE ACT | 33878 | 32525 | 37360 | 51491 | 58848 | 14.29 |
| 5 | PROHIBITION ACT | 0 | 0 | 0 | 0 | 0 | 0.00 |
| 6 | EXPLOSIVES ACT | 498 | 397 | 539 | 456 | 444 | -2.63 |
| 7 | IMMORAL TRAFFIC(P) ACT | 31 | 37 | 39 | 33 | 50 | 51.52 |
| 8 | INDIAN RLY. ACT | 12 | 9 | 141 | 222 | 277 | 24.77 |
| 9 | FOREIGNERS REG. ACT | 1 | 5 | 0 | 2 | 0 | 0.00 |
| 10 | PROTECTION OF C.R. ACT | 1 | 0 | 0 | 0 | 0 | 0.00 |
| 11 | INDIAN PASSPORT ACT | 11 | 21 | 1 | 10 | 12 | 20.00 |
| 12 | E.C. ACT | 1493 | 1058 | 965 | 645 | 1052 | 63.10 |
| 13 | UNLAWFUL ACTIVITIES (Prevention) ACT 1967 | 0 | 0 | 30 | 6 | 10 | 66.67 |
| 14 | ANTIQUITY & ART TREASURE ACT | 5 | 0 | 0 | 0 | 94 | 0.00 |
| 15 | DOWRY PROHIB. ACT | 505 | 1277 | 2133 | 2766 | 2867 | 3.65 |
| 16 | S.C./S.T. ACT | 1752 | 1857 | 1860 | 1473 | 1066 | -27.63 |
| 17 | PROTECTION OF WOMEN FROM DOMESTIC VIOLENCE ACT 2005 | 11 | 78 | 66 | 4 | 23 | 475.00 |
| 18 | INFORMATION TECHNOLOGY ACT 2000 | 249 | 682 | 1659 | 2161 | 2562 | 18.56 |
| 19 | OTHER LLCASES | 75680 | 76118 | 78376 | 134403 | 99468 | -25.99 |
| TOTAL | | 154216 | 149931 | 162347 | 232892 | 212008 | -8.97 |

TABLE-4
PERCENTAGE DISTRIBUTION OF COGNIZABLE CASES (IPC)
UNDER DIFFERENT CRIME HEADS (2012-2016)

| S.N | CRIME-HEAD | 2012 | 2013 | 2014 | 2015 | 2016 |
|-----|--|--------------|--------------|--------------|--------------|--------------|
| 1 | MURDER | 2.5 | 2.2 | 2.1 | 2.0 | 1.7 |
| 2 | ATTEMPT TO COMMIT MURDER | 2.4 | 2.3 | 2.2 | 2.0 | 1.8 |
| 3 | C.H. NOT AMOUNTING TO MURDER | 0.7 | 0.6 | 0.6 | 0.6 | 0.5 |
| 4 | ATTEMPT TO COMMIT CULPABLE HOMICIDE | 0.0 | 0.0 | 0.2 | 0.3 | 0.7 |
| 5 | RAPE | 1.0 | 1.3 | 1.4 | 1.3 | 1.7 |
| 6 | ATTEMPT TO COMMIT RAPE | 0.0 | 0.0 | 0.1 | 0.2 | 0.7 |
| 7 | KIDNAPPING & ABDUCTION TOTAL | 4.5 | 4.9 | 5.1 | 5.0 | 5.6 |
| | KIDNAPPING & ABDUCTION | 0.0 | 0.0 | 1.2 | 0.8 | 0.9 |
| | KIDNAPPING & ABDUCTION IN ORDER TO MURDER | 0.0 | 0.0 | 0.2 | 0.3 | 0.3 |
| | KIDNAPPING FOR RANSOM | 0.0 | 0.0 | 0.0 | 0.0 | 0.0 |
| | KIDNAPPING & ABDUCTION OF WOMEN TO COMPEL HER FOR MARRIAGE | 3.3 | 2.7 | 3.1 | 3.4 | 4.3 |
| | OTHER KIDNAPPING | 1.2 | 2.2 | 0.7 | 0.4 | 0.2 |
| 8 | DOWRY DEATH | 1.1 | 1.0 | 1.0 | 1.0 | 0.9 |
| 9 | CRUELTY BY HUSBAND OR OTHER RELATIVES (498A, IPC) | 3.9 | 3.9 | 4.4 | 3.6 | 4.0 |
| 10 | MOLESTATION | 1.6 | 3.2 | 3.6 | 3.3 | 4.0 |
| 11 | EVE-TEASING U/S 509 IPC | 0.0 | 0.0 | 0.0 | 0.0 | 0.0 |
| 12 | RIOT | 2.9 | 2.7 | 2.7 | 2.8 | 2.8 |
| 13 | DACOITY | 0.2 | 0.3 | 0.1 | 0.1 | 0.1 |
| 14 | DACOITY WITH MURDER | 0.0 | 0.0 | 0.0 | 0.0 | 0.0 |
| 15 | ROBBERY | 1.6 | 1.6 | 1.6 | 1.5 | 1.6 |
| 16 | BURGLARY | 3.1 | 3.0 | 2.9 | 2.8 | 2.7 |
| 17 | THEFT | 18.9 | 18.5 | 20.1 | 20.5 | 20.0 |
| 18 | CRIMINAL BREACH OF TRUST | 1.8 | 1.8 | 1.7 | 1.5 | 1.4 |
| 19 | CHEATING | 5.4 | 5.2 | 4.7 | 4.5 | 4.1 |
| 20 | COUNTERFEITING | 0.1 | 0.1 | 0.0 | 0.0 | 0.1 |
| 21 | ARSON | 0.2 | 0.1 | 0.1 | 0.2 | 0.5 |
| 22 | GRIEVOUS HURT | 6.2 | 5.5 | 4.5 | 4.3 | 4.5 |
| 23 | EXTORTION | 0.0 | 0.0 | 0.3 | 0.3 | 0.7 |
| 24 | CAUSING DEATH BY NEGLIGENCE | 0.0 | 0.0 | 6.1 | 6.6 | 6.3 |
| 25 | CAUSING SIMPLE & GREVIOUS INJURIES BY RASH DRIVING | 0.0 | 0.0 | 6.7 | 6.8 | 6.8 |
| 26 | HUMAN TRACFIKING | 0.0 | 0.0 | 0.0 | 0.0 | 0.0 |
| 27 | UNNATURAL OFFENCES | 0.0 | 0.0 | 0.1 | 0.1 | 0.4 |
| 28 | OTHER IPC CASES | 41.9 | 41.8 | 27.6 | 29.0 | 26.5 |
| | TOTAL | 100.0 | 100.0 | 100.0 | 100.0 | 100.0 |

TABLE-5**PERCENTAGE DISTRIBUTION OF COGNIZABLE CASES (LL&SA)
UNDER DIFFERENT CRIME-HEADS (2012-2016)**

| S.N. | CRIME-HEAD | 2012 | 2013 | 2014 | 2015 | 2016 |
|--------------|--|--------------|--------------|--------------|--------------|--------------|
| 1 | ARMS ACT | 17.1 | 15.2 | 15.5 | 10.6 | 12.8 |
| 2 | N.D.P.S. ACT | 4.4 | 4.0 | 3.5 | 2.6 | 3.2 |
| 3 | GAMBLING ACT | 4.5 | 4.7 | 5.1 | 3.6 | 5.3 |
| 4 | EXCISE ACT | 22.0 | 21.7 | 23.0 | 22.1 | 27.8 |
| 5 | PROHIBITION ACT | 0.0 | 0.0 | 0.0 | 0.0 | 0.0 |
| 6 | EXPLOSIVES ACT | 0.3 | 0.3 | 0.3 | 0.2 | 0.2 |
| 7 | IMMORAL TRAFFIC(P) ACT | 0.0 | 0.0 | 0.0 | 0.0 | 0.0 |
| 8 | INDIAN RLY. ACT | 0.0 | 0.0 | 0.1 | 0.1 | 0.1 |
| 9 | FOREIGNERS REG. ACT | 0.0 | 0.0 | 0.0 | 0.0 | 0.0 |
| 10 | PROTECTION OF C.R. ACT | 0.0 | 0.0 | 0.0 | 0.0 | 0.0 |
| 11 | INDIAN PASSPORT ACT | 0.0 | 0.0 | 0.0 | 0.0 | 0.0 |
| 12 | E.C. ACT | 1.0 | 0.7 | 0.6 | 0.3 | 0.5 |
| 13 | UNLAWFUL ACTIVITIES (Prevention) ACT 1967 | 0.0 | 0.0 | 0.0 | 0.0 | 0.0 |
| 14 | ANTIQUITY & ART TREASURE ACT | 0.0 | 0.0 | 0.0 | 0.0 | 0.0 |
| 15 | DOWRY PROHIB. ACT | 0.3 | 0.9 | 1.3 | 1.2 | 1.4 |
| 16 | S.C./S.T. ACT | 1.1 | 1.2 | 1.1 | 0.6 | 0.5 |
| 17 | PROTECTION OF WOMEN FROM DOMESTIC VIOLENCE ACT 2005 | 0.0 | 0.1 | 0.0 | 0.0 | 0.0 |
| 18 | INFORMATION TECHNOLOGY ACT 2000 | 0.2 | 0.5 | 1.0 | 0.9 | 1.2 |
| 19 | OTHER LLCASES | 49.1 | 50.8 | 48.3 | 57.7 | 46.9 |
| TOTAL | | 100.0 | 100.0 | 100.0 | 100.0 | 100.0 |

TABLE-6

**INCIDENCE OF TOTAL COGNIZABLE CASES (IPC)
IN DISTT / RANGE DURING 2012-2016
ALONG WITH PERCENTAGE CHANGE DURING YEAR 2016 OVER 2015**

| SL. | DISTRICTS/RANGE/ZONE | 2012 | 2013 | 2014 | 2015 | 2016 | % CHANGE IN 2016 |
|-------------------------|----------------------|--------------|--------------|--------------|--------------|--------------|------------------------|
| 1 | 2 | 3 | 4 | 5 | 6 | 7 | 8 |
| 1 | MEERUT | 7984 | 8360 | 10073 | 8968 | 9045 | 0.86 |
| 2 | BULANDSHAHAR | 3554 | 4712 | 4775 | 4946 | 5243 | 6.00 |
| 3 | GHAZIABAD | 7477 | 9150 | 10088 | 9514 | 10939 | 14.98 |
| 4 | G.B. NAGAR | 6687 | 8199 | 8521 | 9120 | 9876 | 8.29 |
| 5 | BAGPAT | 1560 | 1831 | 1844 | 2016 | 2139 | 6.10 |
| 6 | HAPUR | 1765 | 1839 | 1841 | 2036 | 2241 | 10.07 |
| MEERUT RANGE | | 29027 | 34091 | 37142 | 36600 | 39483 | 7.88 |
| 7 | SAHARANPUR | 3254 | 3541 | 4184 | 3861 | 3588 | -7.07 |
| 8 | MUZZAFARNAGAR | 3715 | 4496 | 3952 | 4063 | 4515 | 11.12 |
| 9 | SHAMLI | 1268 | 1410 | 1674 | 1939 | 2589 | 33.52 |
| SAHARANPUR RANGE | | 8237 | 9447 | 9810 | 9863 | 10692 | 8.41 |
| MEERUT ZONE | | 37264 | 43538 | 46952 | 46463 | 50175 | 7.99 |
| 10 | BAREILLY | 5228 | 6860 | 6589 | 6416 | 6936 | 8.10 |
| 11 | SHAHJAHANPUR | 2632 | 2903 | 3106 | 2561 | 3915 | 52.87 |
| 12 | PILIBHIT | 2296 | 2798 | 2916 | 2349 | 2563 | 9.11 |
| 13 | BADAUN | 2537 | 2607 | 2919 | 4326 | 3725 | -13.89 |
| BAREILLY RANGE | | 12693 | 15168 | 15530 | 15652 | 17139 | 9.50 |
| 14 | MORADABAD | 3652 | 3747 | 4026 | 4609 | 6725 | 45.91 |
| 15 | RAMPUR | 2105 | 1970 | 1950 | 2091 | 2979 | 42.47 |
| 16 | BIJNOR | 3108 | 3639 | 3475 | 3475 | 3676 | 5.78 |
| 17 | AMROHA | 1649 | 2401 | 2826 | 2444 | 2298 | -5.97 |
| 18 | SAMBHAL | 1914 | 2284 | 2087 | 1867 | 2638 | 41.30 |
| MORADABAD RANGE | | 12428 | 14041 | 14364 | 14486 | 18316 | 26.44 |
| BAREILLY ZONE | | 25121 | 29209 | 29894 | 30138 | 35455 | 17.64 |
| 19 | LUCKNOW | 11083 | 13583 | 15107 | 14597 | 19333 | 32.45 |
| 20 | RAIBARELI | 1774 | 2085 | 2053 | 2424 | 2667 | 10.02 |
| 21 | UNNAO | 2683 | 2825 | 3438 | 2898 | 3372 | 16.36 |
| 22 | KHIRI | 2917 | 3587 | 3465 | 3406 | 4425 | 29.92 |
| 23 | SITAPUR | 3360 | 3934 | 3923 | 3295 | 4359 | 32.29 |
| 24 | HARDOI | 3005 | 2890 | 2981 | 2899 | 3061 | 5.59 |
| LUCKNOW RANGE | | 24822 | 28904 | 30967 | 29519 | 37217 | 26.08 |
| 25 | FAIZABAD | 2281 | 2150 | 2426 | 2361 | 2746 | 16.31 |
| 26 | BARABANKI | 2096 | 2677 | 2471 | 2381 | 2711 | 13.86 |
| 27 | SULTANPUR | 1821 | 2284 | 2421 | 2233 | 2865 | 28.30 |
| 28 | AMBEDKANAGAR | 1211 | 1339 | 1323 | 1717 | 1817 | 5.82 |
| 29 | AMETHI | 1522 | 1666 | 1522 | 1661 | 2083 | 25.41 |
| FAIZABAD RANGE | | 8931 | 10116 | 10163 | 10353 | 12222 | 18.05 |
| LUCKNOW ZONE | | 33753 | 39020 | 41130 | 39872 | 49439 | 23.99 |

TABLE - 6 Contd....
INCIDENCE OF TOTAL COGNIZABLE CASES (IPC)
IN DISTT / RANGE DURING 2012-2016
ALONG WITH PERCENTAGE CHANGE DURING YEAR 2016 OVER 2015

| SL. | DISTRICTS/RANGE/ZONE | 2012 | 2013 | 2014 | 2015 | 2016 | % CHANGE IN 2016 |
|--------------------------|----------------------|--------------|--------------|--------------|--------------|--------------|------------------------|
| 1 | 2 | 3 | 4 | 5 | 6 | 7 | 8 |
| 30 | GORAKHPUR | 4577 | 4444 | 4537 | 4672 | 6409 | 37.18 |
| 31 | DEORIA | 1446 | 1882 | 1645 | 1835 | 2653 | 44.58 |
| 32 | MAHARAJGANJ | 1524 | 1369 | 1162 | 1073 | 1164 | 8.48 |
| 33 | KUSHINAGAR | 1698 | 1988 | 1757 | 2141 | 3296 | 53.95 |
| GORAKHPUR RANGE | | 9245 | 9683 | 9101 | 9721 | 13522 | 39.10 |
| 34 | GONDA | 2458 | 2342 | 2021 | 1956 | 2754 | 40.80 |
| 35 | BALRAMPUR | 586 | 649 | 549 | 517 | 697 | 34.82 |
| 36 | BAHRAICH | 2369 | 2389 | 2249 | 2359 | 3458 | 46.59 |
| 37 | SHRAVASTI | 553 | 835 | 801 | 759 | 969 | 27.67 |
| DEVIPATAN RANGE | | 5966 | 6215 | 5620 | 5591 | 7878 | 40.91 |
| 38 | BASTI | 1237 | 1162 | 752 | 933 | 1756 | 88.21 |
| 39 | SIDHARTHANAGAR | 707 | 758 | 773 | 883 | 1039 | 17.67 |
| 40 | ST. KABIR NAGAR | 736 | 744 | 727 | 855 | 915 | 7.02 |
| BASTI RANGE | | 2680 | 2664 | 2252 | 2671 | 3710 | 38.90 |
| GORAKHPUR ZONE | | 17891 | 18562 | 16973 | 17983 | 25110 | 39.63 |
| 41 | VARANASI | 3465 | 5077 | 3900 | 4391 | 6077 | 38.40 |
| 42 | GHAZIPUR | 1430 | 1626 | 1945 | 2853 | 2414 | -15.39 |
| 43 | JAUNPUR | 1822 | 2218 | 2352 | 1999 | 2999 | 50.03 |
| 44 | CHANDAULI | 1043 | 1083 | 1366 | 1457 | 1635 | 12.22 |
| VARANASI RANGE | | 7760 | 10004 | 9563 | 10700 | 13125 | 22.66 |
| 45 | MIRZAPUR | 775 | 786 | 780 | 753 | 897 | 19.12 |
| 46 | SONBHADRA | 901 | 779 | 753 | 901 | 1038 | 15.21 |
| 47 | BHADOHI | 466 | 512 | 574 | 614 | 1126 | 83.39 |
| VINDHYACHAL RANGE | | 2142 | 2077 | 2107 | 2268 | 3061 | 34.96 |
| 48 | AZAMGARH | 2284 | 2621 | 2881 | 3000 | 4121 | 37.37 |
| 49 | MAU | 1535 | 1495 | 1476 | 1554 | 1972 | 26.90 |
| 50 | BALLIA | 1607 | 1790 | 1674 | 1948 | 2796 | 43.53 |
| AZAMGARH RANGE | | 5426 | 5906 | 6031 | 6502 | 8889 | 36.71 |
| VARANASI ZONE | | 15328 | 17987 | 17701 | 19470 | 25075 | 28.79 |

TABLE - 6 Contd....

**INCIDENCE OF TOTAL COGNIZABLE CASES (IPC)
IN DISTT / RANGE DURING 2012-2016
ALONG WITH PERCENTAGE CHANGE DURING YEAR 2016 OVER 2015**

| SL. | DISTRICTS/RANGE/ZONE | 2012 | 2013 | 2014 | 2015 | 2016 | % CHANGE IN 2016 |
|---------------------------|----------------------|---------------|---------------|---------------|---------------|---------------|------------------------|
| 1 | 2 | 3 | 4 | 5 | 6 | 7 | 8 |
| 51 | ALLAHABAD | 6394 | 8357 | 9909 | 8899 | 9737 | 9.42 |
| 52 | FATEHPUR | 2152 | 2234 | 2559 | 2585 | 3407 | 31.80 |
| 53 | PRATAPGARH | 2354 | 3311 | 4128 | 4012 | 4240 | 5.68 |
| 54 | KAUSHAMBI | 1302 | 1600 | 1945 | 2219 | 2145 | -3.33 |
| ALLAHABAD RANGE | | 12202 | 15502 | 18541 | 17715 | 19529 | 10.24 |
| 55 | BANDA | 1224 | 2055 | 1948 | 1483 | 1504 | 1.42 |
| 56 | HAMIRPUR | 848 | 1040 | 981 | 1344 | 1454 | 8.18 |
| 57 | MAHOBAB | 791 | 838 | 814 | 952 | 945 | -0.74 |
| 58 | CHITRAKOOT | 780 | 807 | 988 | 1071 | 1275 | 19.05 |
| CH. DHAM RANGE | | 3643 | 4740 | 4731 | 4850 | 5178 | 6.76 |
| ALLAHABAD ZONE | | 15845 | 20242 | 23272 | 22565 | 24707 | 9.49 |
| 59 | KANPUR NAGAR | 7018 | 7060 | 8641 | 8187 | 8028 | -1.94 |
| 60 | KANPUR DEHAT | 2013 | 2031 | 2111 | 2334 | 2756 | 18.08 |
| 61 | FATEHGARH | 1608 | 1754 | 2151 | 2248 | 2621 | 16.59 |
| 62 | ETAWAH | 1996 | 2242 | 2721 | 3380 | 3620 | 7.10 |
| 63 | KANNAUJ | 1689 | 1508 | 2103 | 2608 | 2797 | 7.25 |
| 64 | AURAIYA | 1319 | 1316 | 1789 | 2430 | 2523 | 3.83 |
| KANPUR RANGE | | 15643 | 15911 | 19516 | 21187 | 22345 | 5.47 |
| 65 | JHANSI | 2016 | 1923 | 1985 | 2746 | 2806 | 2.18 |
| 66 | JALAUN | 1292 | 978 | 856 | 993 | 1267 | 27.59 |
| 67 | LALITPUR | 697 | 696 | 962 | 1208 | 1139 | -5.71 |
| JHANSI RANGE | | 4005 | 3597 | 3803 | 4947 | 5212 | 5.36 |
| KANPUR ZONE | | 19648 | 19508 | 23319 | 26134 | 27557 | 5.45 |
| 68 | AGRA | 9360 | 9298 | 9518 | 8854 | 10049 | 13.50 |
| 69 | MATHURA | 4438 | 4386 | 4779 | 4570 | 5146 | 12.60 |
| 70 | MAINPURI | 2400 | 2432 | 2469 | 2603 | 3184 | 22.32 |
| 71 | FIROZABAD | 3096 | 4026 | 4222 | 4098 | 5173 | 26.23 |
| AGRA RANGE | | 19294 | 20142 | 20988 | 20125 | 23552 | 17.03 |
| 72 | ALIGARH | 5806 | 8129 | 8793 | 5723 | 5984 | 4.56 |
| 73 | ETAH | 2468 | 2506 | 2783 | 2772 | 2882 | 3.97 |
| 74 | KASGANJ | 1123 | 1339 | 1232 | 1259 | 1489 | 18.27 |
| 75 | HATHRUS | 1770 | 2094 | 2280 | 2248 | 2453 | 9.12 |
| ALIGARH RANGE | | 11167 | 14068 | 15088 | 12002 | 12808 | 6.72 |
| AGRA ZONE | | 30461 | 34210 | 36076 | 32127 | 36360 | 13.18 |
| 76 | GRP | 2782 | 4169 | 5158 | 7168 | 8293 | 15.69 |
| TOTAL ALL DISTRICT | | 198093 | 226445 | 240475 | 241920 | 282171 | 16.64 |

TABLE-7

**INCIDENCE OF TOTAL COGNIZABLE CASES (LL & SA)
IN DISTT / RANGE DURING 2012-2016
ALONG WITH PERCENTAGE CHANGE DURING YEAR 2016 OVER 2015**

| SL. | DISTRICTS/RANGE/ZONE | 2012 | 2013 | 2014 | 2015 | 2016 | %CHANGE IN 2016 |
|-------------------------|----------------------|--------------|--------------|--------------|--------------|--------------|--------------------|
| 1 | 2 | 3 | 4 | 5 | 6 | 7 | 8 |
| 1 | MEERUT | 6257 | 7211 | 5023 | 6353 | 5047 | -20.56 |
| 2 | BULANDSHAHAR | 3683 | 3855 | 3844 | 5091 | 7365 | 44.67 |
| 3 | GHAZIABAD | 4530 | 6234 | 6065 | 7512 | 8119 | 8.08 |
| 4 | G.B. NAGAR | 2501 | 3446 | 3891 | 7099 | 5697 | -19.75 |
| 5 | BAGPAT | 2004 | 1858 | 2078 | 2896 | 2011 | -30.56 |
| 6 | HAPUR | 1547 | 1702 | 1463 | 2483 | 2387 | -3.87 |
| MEERUT RANGE | | 20522 | 24306 | 22364 | 31434 | 30626 | -2.57 |
| 7 | SAHARANPUR | 3734 | 2966 | 3236 | 4818 | 4298 | -10.79 |
| 8 | MUZZAFARNAGAR | 4086 | 4819 | 3935 | 7788 | 6190 | -20.52 |
| 9 | SHAMLI | 1270 | 1373 | 2766 | 2070 | 2038 | -1.55 |
| SAHARANPUR RANGE | | 9090 | 9158 | 9937 | 14676 | 12526 | -14.65 |
| MEERUT ZONE | | 29612 | 33464 | 32301 | 46110 | 43152 | -6.42 |
| 10 | BAREILLY | 3650 | 3898 | 3492 | 5415 | 5446 | 0.57 |
| 11 | SHAHJAHANPUR | 2377 | 2208 | 2360 | 3583 | 4251 | 18.64 |
| 12 | PILIBHIT | 1748 | 2201 | 2964 | 2825 | 3836 | 35.79 |
| 13 | BADAUN | 2683 | 2641 | 2406 | 3174 | 3996 | 25.90 |
| BAREILLY RANGE | | 10458 | 10948 | 11222 | 14997 | 17529 | 16.88 |
| 14 | MORADABAD | 2410 | 2450 | 3077 | 4077 | 3624 | -11.11 |
| 15 | RAMPUR | 3201 | 4033 | 2827 | 4042 | 3593 | -11.11 |
| 16 | BIJNOR | 4194 | 4100 | 3727 | 5497 | 5876 | 6.89 |
| 17 | AMROHA | 1611 | 1088 | 1663 | 2027 | 2310 | 13.96 |
| 18 | SAMBHAL | 1130 | 1437 | 1717 | 3342 | 2622 | -21.54 |
| MORADABAD RANGE | | 12546 | 13108 | 13011 | 18985 | 18025 | -5.06 |
| BAREILLY ZONE | | 23004 | 24056 | 24233 | 33982 | 35554 | 4.63 |
| 19 | LUCKNOW | 3176 | 2597 | 2428 | 4270 | 4004 | -6.23 |
| 20 | RAIBARELI | 711 | 1033 | 1279 | 2463 | 2339 | -5.03 |
| 21 | UNNAO | 1685 | 1680 | 1998 | 2190 | 2353 | 7.44 |
| 22 | KHIRI | 2202 | 1858 | 1752 | 3069 | 2514 | -18.08 |
| 23 | SITAPUR | 2406 | 1791 | 2076 | 3130 | 2898 | -7.41 |
| 24 | HARDOI | 2574 | 1505 | 1896 | 3142 | 2944 | -6.30 |
| LUCKNOW RANGE | | 12754 | 10464 | 11429 | 18264 | 17052 | -6.64 |
| 25 | FAIZABAD | 1010 | 1129 | 1938 | 3893 | 1805 | -53.63 |
| 26 | BARABANKI | 1795 | 1898 | 1637 | 2697 | 1830 | -32.15 |
| 27 | SULTANPUR | 583 | 661 | 837 | 1518 | 622 | -59.03 |
| 28 | AMBEDKANAGAR | 505 | 529 | 483 | 1041 | 666 | -36.02 |
| 29 | AMETHI | 706 | 607 | 653 | 1182 | 614 | -48.05 |
| FAIZABAD RANGE | | 4599 | 4824 | 5548 | 10331 | 5537 | -46.40 |
| LUCKNOW ZONE | | 17353 | 15288 | 16977 | 28595 | 22589 | -21.00 |

TABLE - 7 - Contd.....

**INCIDENCE OF TOTAL COGNIZABLE CASES (LL & SA)
IN DISTT / RANGE DURING 2012-2016
ALONG WITH PERCENTAGE CHANGE DURING YEAR 2016 OVER 2015**

| SL. | DISTRICTS/RANGE/ZONE | 2012 | 2013 | 2014 | 2015 | 2016 | %CHANGE IN 2016 |
|--------------------------|----------------------|--------------|--------------|--------------|--------------|--------------|--------------------|
| 1 | 2 | 3 | 4 | 5 | 6 | 7 | 8 |
| 30 | GORAKHPUR | 2836 | 2985 | 3847 | 4518 | 4342 | -3.90 |
| 31 | DEORIA | 1131 | 1553 | 2278 | 3188 | 2032 | -36.26 |
| 32 | MAHARAJGANJ | 1113 | 1519 | 1684 | 3011 | 2720 | -9.66 |
| 33 | KUSHINAGAR | 1906 | 2065 | 2430 | 4077 | 3376 | -17.19 |
| GORAKHPUR RANGE | | 6986 | 8122 | 10239 | 14794 | 12470 | -15.71 |
| 34 | GONDA | 6169 | 1431 | 1514 | 1991 | 2231 | 12.05 |
| 35 | BALRAMPUR | 798 | 689 | 698 | 750 | 885 | 18.00 |
| 36 | BAHRAICH | 1652 | 1755 | 1742 | 2017 | 2655 | 31.63 |
| 37 | SHRAVASTI | 350 | 331 | 427 | 595 | 688 | 15.63 |
| DEVIPATAN RANGE | | 8969 | 4206 | 4381 | 5353 | 6459 | 20.66 |
| 38 | BASTI | 1159 | 1048 | 1349 | 1232 | 2035 | 65.18 |
| 39 | SIDHARTHANAGAR | 877 | 1328 | 1515 | 959 | 1239 | 29.20 |
| 40 | ST. KABIR NAGAR | 764 | 525 | 935 | 1624 | 1289 | -20.63 |
| BASTI RANGE | | 2800 | 2901 | 3799 | 3815 | 4563 | 19.61 |
| GORAKHPUR ZONE | | 18755 | 15229 | 18419 | 23962 | 23492 | -1.96 |
| 41 | VARANASI | 1755 | 2046 | 1739 | 4588 | 4358 | -5.01 |
| 42 | GHAZIPUR | 712 | 716 | 547 | 1368 | 1089 | -20.39 |
| 43 | JAUNPUR | 1495 | 1401 | 3351 | 1429 | 1314 | -8.05 |
| 44 | CHANDAULI | 736 | 788 | 967 | 1520 | 1186 | -21.97 |
| VARANASI RANGE | | 4698 | 4951 | 6604 | 8905 | 7947 | -10.76 |
| 45 | MIRZAPUR | 828 | 979 | 1195 | 2778 | 1871 | -32.65 |
| 46 | SONBHADRA | 812 | 735 | 659 | 1720 | 1872 | 8.84 |
| 47 | BHADOHI | 591 | 516 | 467 | 1416 | 634 | -55.23 |
| VINDHYACHAL RANGE | | 2231 | 2230 | 2321 | 5914 | 4377 | -25.99 |
| 48 | AZAMGARH | 1327 | 1641 | 1271 | 2411 | 1555 | -35.50 |
| 49 | MAU | 893 | 860 | 779 | 1449 | 1893 | 30.64 |
| 50 | BALLIA | 1030 | 1372 | 1550 | 1985 | 1333 | -32.85 |
| AZAMGARH RANGE | | 3250 | 3873 | 3600 | 5845 | 4781 | -18.20 |
| VARANASI ZONE | | 10179 | 11054 | 12525 | 20664 | 17105 | -17.22 |

TABLE - 7 - Contd.....

**INCIDENCE OF TOTAL COGNIZABLE CASES (LL & SA)
IN DISTT / RANGE DURING 2012-2016
ALONG WITH PERCENTAGE CHANGE DURING YEAR 2016 OVER 2015**

| SL. | DISTRICTS/RANGE/ZONE | 2012 | 2013 | 2014 | 2015 | 2016 | %CHANGE IN 2016 |
|---------------------------|----------------------|---------------|---------------|---------------|---------------|---------------|--------------------|
| 1 | 2 | 3 | 4 | 5 | 6 | 7 | 8 |
| 51 | ALLAHABAD | 3333 | 3117 | 3569 | 4447 | 4738 | 6.54 |
| 52 | FATEHPUR | 1406 | 1408 | 1518 | 1744 | 2532 | 45.18 |
| 53 | PRATAPGARH | 1104 | 1030 | 877 | 1716 | 1656 | -3.50 |
| 54 | KAUSHAMBI | 2735 | 1628 | 2291 | 2302 | 1724 | -25.11 |
| ALLAHABAD RANGE | | 8578 | 7183 | 8255 | 10209 | 10650 | 4.32 |
| 55 | BANDA | 767 | 884 | 1111 | 1552 | 1139 | -26.61 |
| 56 | HAMIRPUR | 751 | 760 | 943 | 4115 | 1145 | -72.17 |
| 57 | MAHOBA | 1071 | 846 | 775 | 1251 | 824 | -34.13 |
| 58 | CHITRAKOOT | 517 | 566 | 1009 | 1068 | 932 | -12.73 |
| CH. DHAM RANGE | | 3106 | 3056 | 3838 | 7986 | 4040 | -49.41 |
| ALLAHABAD ZONE | | 11684 | 10239 | 12093 | 18195 | 14690 | -19.26 |
| 59 | KANPUR NAGAR | 5448 | 4813 | 4618 | 5916 | 4767 | -19.42 |
| 60 | KANPUR DEHAT | 1471 | 2563 | 1152 | 1510 | 2514 | 66.49 |
| 61 | FATEHGARH | 2002 | 2069 | 1832 | 2550 | 2864 | 12.31 |
| 62 | ETAWAH | 941 | 1052 | 1329 | 1804 | 2218 | 22.95 |
| 63 | KANNAUJ | 1113 | 1330 | 1411 | 1488 | 1695 | 13.91 |
| 64 | AURAIYA | 701 | 911 | 1116 | 2040 | 1273 | -37.60 |
| KANPUR RANGE | | 11676 | 12738 | 11458 | 15308 | 15331 | 0.15 |
| 65 | JHANSI | 2377 | 2179 | 2994 | 3195 | 2806 | -12.18 |
| 66 | JALAUN | 1609 | 1983 | 2571 | 3209 | 2025 | -36.90 |
| 67 | LALITPUR | 1357 | 1048 | 1274 | 1516 | 1652 | 8.97 |
| JHANSI RANGE | | 5343 | 5210 | 6839 | 7920 | 6483 | -18.14 |
| KANPUR ZONE | | 17019 | 17948 | 18297 | 23228 | 21814 | -6.09 |
| 68 | AGRA | 3710 | 4100 | 4148 | 6282 | 6630 | 5.54 |
| 69 | MATHURA | 2855 | 3205 | 3557 | 6609 | 6098 | -7.73 |
| 70 | MAINPURI | 1910 | 1703 | 1485 | 2476 | 2841 | 14.74 |
| 71 | FIROZABAD | 3118 | 2982 | 5471 | 8015 | 4120 | -48.60 |
| AGRA RANGE | | 11593 | 11990 | 14661 | 23382 | 19689 | -15.79 |
| 72 | ALIGARH | 3379 | 4053 | 3932 | 3922 | 4254 | 8.47 |
| 73 | ETAH | 1041 | 1395 | 2274 | 3476 | 3437 | -1.12 |
| 74 | KASGANJ | 6240 | 1308 | 1390 | 2056 | 1381 | -32.83 |
| 75 | HATHRUS | 1797 | 2286 | 3311 | 3118 | 2226 | -28.61 |
| ALIGARH RANGE | | 12457 | 9042 | 10907 | 12572 | 11298 | -10.13 |
| AGRA ZONE | | 24050 | 21032 | 25568 | 35954 | 30987 | -13.81 |
| 76 | GRP | 2560 | 1621 | 1934 | 2202 | 2625 | 19.21 |
| TOTAL ALL DISTRICT | | 154216 | 149931 | 162347 | 232892 | 212008 | -8.97 |

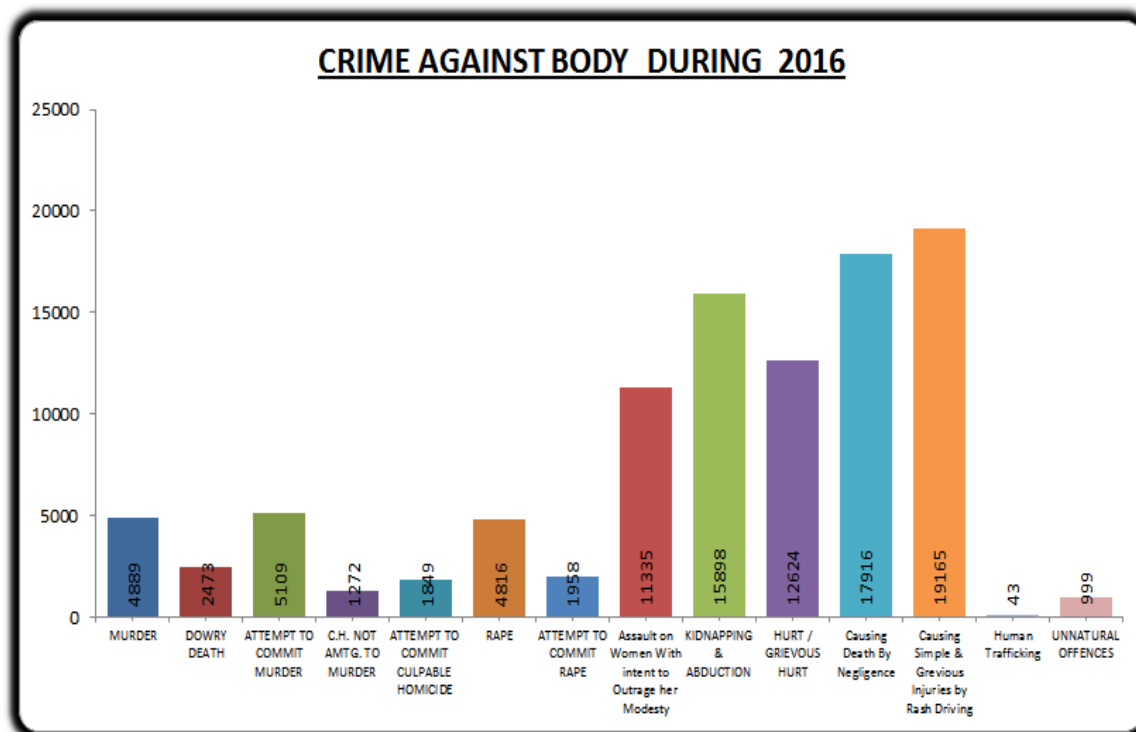
CHAPTER - 2

CRIME AGAINST BODY

CHAPTER - 2

CRIME AGAINST BODY

Table-8, it gives the break-up of I.P.C. cases committed against human body under different crime heads for different Zones/Ranges/Districts for the year 2016. The highest crime against the body were reported in Lucknow Range (11548) followed by Meerut Range (10260) and Kanpur Range (8803). The highest cases of Murder were recorded in Meerut Range (684) followed by Lucknow Range (526) and Agra Range (396). However, the lowest cases of Murder were recorded in Vindhyachal Range (63) followed by Basti Range (76) and Devipatan Range (112), while the lowest number of Rape cases were reported in Vindhyachal Range (81) followed by Basti Range (98), Jhansi Range (104), and. However, Highest cases of Rape were reported in Lucknow Range (620) followed by Moradabad Range (589) and Meerut Range (568). Amongst the districts highest Rape cases were reported in district Moradabad (208) followed by Lucknow (202) and Ghaziabad (187), while the lowest cases of Rape were reported in district Bhadohi (9) followed by Shravasti (11) and Shamali and Balarampur (17 each). Lowest numbers of Kidnapping and abduction cases were recorded in Vindhyachal Range (166) and district Mirzapur (40).



**TABLE - 8
CRIME AGAINST BODY DURING 2016 IN DISTTS/ RANGEZONE**

| SL. | DISTRICT/RANGE /ZONE | MURDER | DOWRY DEATH | ATTEMPT TO COMMIT MURDER | C.H. NOT AMTG. TO MURDER | ATTEMPT TO COMMIT CULPABLE HOMICIDE | RAPE | ATTEMPT TO COMMIT RAPE | Assault on Women With Intent to Outrage her Modesty | KIDNAPPING & ABDUCTION | HURT / GRIEVOUS HURT | Causing Death By Negligence | Causing Simple & Grievous Injuries by Rash Driving | Human Trafficking | UNNATURAL OFFENCES | TOTAL CRIME AGAINST BODY |
|-----|-------------------------|------------|-------------|--------------------------|--------------------------|-------------------------------------|------------|------------------------|---|------------------------|----------------------|-----------------------------|--|-------------------|--------------------|--------------------------|
| 1 | 2 | 3 | 4 | 5 | 6 | 7 | 8 | 9 | 10 | 11 | 12 | 13 | 14 | 15 | 16 | 17 |
| 1 | MEERUT | 196 | 35 | 216 | 16 | 56 | 96 | 63 | 327 | 351 | 35 | 418 | 576 | 0 | 61 | 2446 |
| 2 | BULANDSHAHAR | 138 | 55 | 174 | 21 | 6 | 113 | 15 | 262 | 295 | 24 | 412 | 319 | 0 | 11 | 1845 |
| 3 | GHAZIABAD | 132 | 40 | 156 | 25 | 36 | 187 | 14 | 287 | 605 | 28 | 420 | 482 | 1 | 13 | 2426 |
| 4 | G.B. NAGAR | 93 | 24 | 96 | 23 | 18 | 84 | 48 | 208 | 312 | 19 | 346 | 693 | 1 | 24 | 1989 |
| 5 | BAGPAT | 83 | 13 | 61 | 8 | 6 | 35 | 7 | 77 | 118 | 5 | 111 | 173 | 0 | 9 | 706 |
| 6 | HAPUR | 42 | 11 | 46 | 4 | 9 | 53 | 22 | 109 | 139 | 11 | 215 | 179 | 0 | 8 | 848 |
| | MEERUT RANGE | 684 | 178 | 749 | 97 | 131 | 568 | 169 | 1270 | 1820 | 122 | 1922 | 2422 | 2 | 126 | 10260 |
| 7 | SAHARANPUR | 74 | 21 | 70 | 20 | 12 | 51 | 10 | 122 | 205 | 140 | 211 | 170 | 2 | 44 | 1152 |
| 8 | MUZZAFARNAGAR | 94 | 32 | 111 | 15 | 31 | 38 | 25 | 97 | 231 | 327 | 280 | 372 | 0 | 23 | 1676 |
| 9 | SHAMLI | 38 | 6 | 55 | 2 | 22 | 17 | 79 | 62 | 59 | 44 | 91 | 122 | 0 | 106 | 703 |
| | SAHARANPUR RANGE | 206 | 59 | 236 | 37 | 65 | 106 | 114 | 281 | 495 | 511 | 582 | 664 | 2 | 173 | 3531 |
| | MEERUT ZONE | 890 | 237 | 985 | 134 | 196 | 674 | 283 | 1551 | 2315 | 633 | 2504 | 3086 | 4 | 299 | 13791 |
| 10 | BARILLY | 115 | 73 | 122 | 25 | 22 | 125 | 250 | 483 | 424 | 260 | 427 | 730 | 0 | 42 | 3098 |
| 11 | SHAHJAHANPUR | 87 | 45 | 138 | 23 | 12 | 90 | 7 | 280 | 245 | 274 | 193 | 413 | 0 | 5 | 1812 |
| 12 | PLJBHIT | 37 | 30 | 25 | 8 | 22 | 86 | 48 | 206 | 107 | 39 | 170 | 226 | 1 | 6 | 1011 |
| 13 | BADAUN | 83 | 45 | 103 | 21 | 48 | 97 | 6 | 201 | 264 | 427 | 285 | 286 | 0 | 6 | 1872 |
| | BARILLY RANGE | 322 | 193 | 388 | 77 | 104 | 398 | 311 | 1170 | 1040 | 1000 | 1075 | 1655 | 1 | 59 | 7793 |
| 14 | MORADABAD | 70 | 33 | 124 | 22 | 30 | 208 | 23 | 497 | 348 | 56 | 295 | 269 | 1 | 88 | 2064 |
| 15 | RAMPUR | 54 | 24 | 81 | 12 | 24 | 111 | 150 | 154 | 177 | 14 | 182 | 294 | 0 | 108 | 1385 |
| 16 | BUNOR | 97 | 22 | 105 | 10 | 42 | 125 | 58 | 177 | 242 | 36 | 291 | 285 | 0 | 47 | 1537 |
| 17 | AMROHA | 44 | 13 | 60 | 19 | 38 | 93 | 81 | 131 | 104 | 76 | 193 | 163 | 0 | 0 | 1015 |
| 18 | SAMBHAL | 60 | 28 | 88 | 23 | 36 | 52 | 30 | 113 | 189 | 93 | 172 | 144 | 0 | 20 | 1048 |
| | MORADABAD RANGE | 325 | 120 | 458 | 86 | 170 | 589 | 342 | 1072 | 1060 | 275 | 1133 | 1155 | 1 | 263 | 7049 |
| | BARILLY ZONE | 647 | 313 | 846 | 163 | 274 | 987 | 653 | 2242 | 2100 | 1275 | 2208 | 2810 | 2 | 322 | 14842 |

**TABLE - 8 Contd.....
CRIME AGAINST BODY DURING 2016 IN DISTTS/ RANGEZONE**

| Sl. | DISTRICTS/RANGE /ZONE | MURDER | DOWRY DEATH | ATTEMPT TO COMMIT MURDER | C.H. NOT AMTG. TO MURDER | ATTEMPT TO COMMIT CULPABLE HOMICIDE | RAPE | ATTEMPT TO COMMIT RAPE | Assault on Women With Intent to Outrage her Modesty | KIDNAPING & ABDUCTION | HURT / GRIEVOUS HURT | Causing Death By Negligence | Causing Simple & Grievous Injuries by Rash Driving | Human Trafficking | UNNATURAL OFFENCES | TOTAL CRIME AGAINST BODY |
|-----|------------------------|------------|-------------|--------------------------|--------------------------|-------------------------------------|------------|------------------------|---|-----------------------|----------------------|-----------------------------|--|-------------------|--------------------|--------------------------|
| 1 | 2 | 3 | 4 | 5 | 6 | 7 | 8 | 9 | 10 | 11 | 12 | 13 | 14 | 15 | 16 | 17 |
| 19 | LUCKNOW | 157 | 65 | 164 | 27 | 122 | 202 | 54 | 523 | 1172 | 34 | 565 | 965 | 1 | 91 | 4142 |
| 20 | RAIBARELI | 40 | 17 | 50 | 16 | 6 | 54 | 20 | 82 | 152 | 149 | 247 | 156 | 0 | 0 | 989 |
| 21 | UNNAO | 85 | 44 | 69 | 22 | 27 | 82 | 3 | 145 | 279 | 90 | 359 | 300 | 0 | 4 | 1509 |
| 22 | KHIRI | 96 | 51 | 103 | 36 | 15 | 70 | 12 | 166 | 376 | 358 | 349 | 220 | 2 | 16 | 1870 |
| 23 | SITAPUR | 83 | 69 | 56 | 20 | 79 | 103 | 10 | 214 | 270 | 65 | 227 | 240 | 1 | 7 | 1444 |
| 24 | HARDOI | 65 | 41 | 73 | 30 | 0 | 109 | 8 | 156 | 190 | 219 | 343 | 354 | 1 | 5 | 1594 |
| | LUCKNOW RANGE | 526 | 287 | 515 | 151 | 249 | 620 | 107 | 1286 | 2439 | 915 | 2090 | 2235 | 5 | 123 | 11548 |
| 25 | FAIZABAD | 63 | 19 | 31 | 11 | 3 | 41 | 8 | 103 | 173 | 223 | 228 | 220 | 0 | 1 | 1124 |
| 26 | BARABANKI | 63 | 44 | 24 | 13 | 0 | 29 | 0 | 77 | 237 | 426 | 333 | 244 | 0 | 3 | 1493 |
| 27 | SULTANPUR | 43 | 21 | 48 | 18 | 12 | 31 | 57 | 80 | 154 | 176 | 198 | 216 | 0 | 5 | 1059 |
| 28 | AMBEDKANAGAR | 34 | 11 | 42 | 11 | 32 | 48 | 2 | 50 | 115 | 199 | 121 | 75 | 0 | 2 | 742 |
| 29 | AMEETHI | 41 | 9 | 61 | 12 | 29 | 37 | 29 | 87 | 168 | 157 | 160 | 100 | 0 | 5 | 895 |
| | FAIZABAD RANGE | 244 | 104 | 206 | 65 | 76 | 186 | 96 | 397 | 847 | 1181 | 1040 | 855 | 0 | 16 | 5313 |
| | LUCKNOW ZONE | 770 | 391 | 721 | 216 | 325 | 806 | 203 | 1683 | 3286 | 2096 | 3130 | 3090 | 5 | 139 | 16861 |
| 30 | GORAKHPUR | 124 | 53 | 84 | 16 | 59 | 167 | 59 | 240 | 404 | 338 | 353 | 474 | 1 | 13 | 2385 |
| 31 | DEORIA | 50 | 22 | 33 | 19 | 17 | 62 | 8 | 127 | 222 | 292 | 216 | 217 | 1 | 1 | 1287 |
| 32 | MAHARAJGANJ | 32 | 30 | 7 | 17 | 2 | 64 | 0 | 59 | 52 | 135 | 130 | 96 | 0 | 1 | 625 |
| 33 | KUSHINAGAR | 39 | 29 | 30 | 22 | 208 | 75 | 66 | 173 | 194 | 345 | 243 | 187 | 0 | 10 | 1621 |
| | GORAKHPUR RANGE | 245 | 134 | 154 | 74 | 286 | 368 | 133 | 599 | 872 | 1110 | 942 | 974 | 2 | 25 | 5918 |
| 34 | GONDA | 38 | 27 | 28 | 19 | 41 | 51 | 97 | 110 | 167 | 319 | 188 | 155 | 1 | 5 | 1246 |
| 35 | BALRAMPUR | 20 | 10 | 26 | 4 | 0 | 17 | 16 | 71 | 60 | 13 | 40 | 34 | 1 | 1 | 313 |
| 36 | BAHRAICH | 41 | 56 | 31 | 17 | 36 | 42 | 18 | 119 | 247 | 287 | 228 | 180 | 3 | 12 | 1317 |
| 37 | SHELVASTI | 13 | 11 | 15 | 3 | 7 | 11 | 5 | 66 | 77 | 127 | 51 | 41 | 0 | 1 | 428 |
| | DEWIPATAN RANGE | 112 | 104 | 100 | 43 | 84 | 121 | 136 | 366 | 551 | 746 | 507 | 410 | 5 | 19 | 3304 |
| 38 | BASTI | 28 | 31 | 26 | 22 | 0 | 35 | 9 | 67 | 133 | 115 | 193 | 131 | 0 | 1 | 811 |
| 39 | SIDHARTHINAGAR | 18 | 22 | 12 | 12 | 23 | 36 | 0 | 75 | 107 | 98 | 59 | 54 | 0 | 1 | 517 |
| 40 | ST. KABIR NAGAR | 30 | 21 | 8 | 4 | 6 | 27 | 3 | 35 | 73 | 99 | 81 | 95 | 0 | 1 | 483 |
| | BASTI RANGE | 76 | 74 | 46 | 38 | 29 | 98 | 12 | 177 | 333 | 312 | 333 | 280 | 0 | 3 | 1811 |
| | GORAKHPUR ZONE | 433 | 312 | 300 | 155 | 399 | 587 | 281 | 1142 | 1756 | 2168 | 1782 | 1664 | 7 | 47 | 11033 |

**TABLE - 8 Contd....
CRIME AGAINST BODY DURING 2016 IN DISTTS/ RANGEZONE**

| Sl. | DISTRICTS/RANGE /ZONE | MURDER | DOWRY DEATH | ATTEMPT TO COMMIT MURDER | C.H. NOT AMTG. TO MURDER | ATTEMPT TO COMMIT CUIPABLE HOMICIDE | RAPE | ATTEMPT TO COMMIT RAPE | Assault on Women With Intent to Outrage her Modesty | KIDNAPPING & ABDUCTION | HURT/ GRIEVOUS HURT | Causing Death By Negligence | Causing Simple & Grievous Injuries by Rash Driving | Human Trafficking | UNNATURAL OFFENCES | TOTAL CRIME AGAINST BODY |
|--------------------------|-----------------------|------------|-------------|--------------------------|--------------------------|-------------------------------------|------------|------------------------|---|------------------------|---------------------|-----------------------------|--|-------------------|--------------------|--------------------------|
| 1 | 2 | 3 | 4 | 5 | 6 | 7 | 8 | 9 | 10 | 11 | 12 | 13 | 14 | 15 | 16 | 17 |
| 41 | VARANASI | 59 | 32 | 76 | 15 | 10 | 105 | 39 | 251 | 264 | 201 | 231 | 236 | 2 | 31 | 1552 |
| 42 | GHAZIPUR | 49 | 18 | 64 | 20 | 20 | 43 | 51 | 102 | 160 | 363 | 159 | 75 | 0 | 3 | 1127 |
| 43 | JAUNPUR | 60 | 46 | 59 | 21 | 13 | 78 | 11 | 106 | 224 | 426 | 280 | 191 | 2 | 2 | 1519 |
| 44 | CHANDAULI | 21 | 26 | 23 | 10 | 14 | 28 | 3 | 75 | 82 | 230 | 136 | 68 | 0 | 2 | 718 |
| VARANASI RANGE | | 189 | 122 | 222 | 66 | 57 | 254 | 104 | 534 | 730 | 1220 | 806 | 570 | 4 | 38 | 4916 |
| 45 | MIRZAPUR | 26 | 18 | 4 | 12 | 8 | 30 | 7 | 9 | 40 | 87 | 180 | 127 | 0 | 3 | 551 |
| 46 | SONBHADRA | 21 | 18 | 4 | 20 | 17 | 42 | 3 | 35 | 55 | 171 | 161 | 95 | 1 | 2 | 645 |
| 47 | BHADOHI | 16 | 12 | 16 | 14 | 46 | 9 | 6 | 37 | 71 | 167 | 122 | 73 | 0 | 1 | 590 |
| VINDHYACHAL RANGE | | 63 | 48 | 24 | 46 | 71 | 81 | 16 | 81 | 166 | 425 | 463 | 295 | 1 | 6 | 1786 |
| 48 | AZAMGARH | 76 | 41 | 92 | 21 | 20 | 73 | 10 | 176 | 275 | 462 | 282 | 235 | 0 | 10 | 1773 |
| 49 | MAU | 34 | 27 | 27 | 16 | 30 | 27 | 9 | 59 | 138 | 323 | 134 | 100 | 0 | 5 | 929 |
| 50 | BALLIA | 49 | 23 | 30 | 18 | 0 | 40 | 9 | 139 | 191 | 243 | 180 | 118 | 0 | 6 | 1046 |
| AZAMGARH RANGE | | 159 | 91 | 149 | 55 | 50 | 140 | 28 | 374 | 604 | 1028 | 596 | 453 | 0 | 21 | 3748 |
| VARANASI ZONE | | 411 | 261 | 395 | 167 | 178 | 475 | 148 | 989 | 1500 | 2673 | 1865 | 1318 | 5 | 65 | 10450 |
| 51 | ALLAHABAD | 146 | 69 | 90 | 32 | 29 | 84 | 20 | 283 | 370 | 310 | 464 | 647 | 0 | 14 | 2558 |
| 52 | FATEHPUR | 46 | 39 | 33 | 21 | 37 | 60 | 25 | 174 | 181 | 318 | 325 | 335 | 0 | 2 | 1596 |
| 53 | PRATAPGARH | 80 | 26 | 95 | 20 | 20 | 66 | 10 | 148 | 285 | 283 | 170 | 229 | 0 | 2 | 1434 |
| 54 | KAUSHAMBI | 36 | 27 | 33 | 23 | 19 | 27 | 7 | 141 | 176 | 118 | 159 | 175 | 0 | 7 | 948 |
| ALLAHABAD RANGE | | 308 | 161 | 251 | 96 | 105 | 237 | 62 | 746 | 1012 | 1029 | 1118 | 1386 | 0 | 25 | 6536 |
| 55 | BANDA | 35 | 24 | 18 | 17 | 10 | 41 | 0 | 89 | 89 | 51 | 148 | 172 | 0 | 2 | 696 |
| 56 | HAMIRPUR | 33 | 21 | 30 | 11 | 14 | 37 | 0 | 103 | 76 | 130 | 136 | 116 | 0 | 1 | 708 |
| 57 | MAHOBA | 33 | 19 | 19 | 9 | 7 | 28 | 1 | 107 | 75 | 8 | 83 | 110 | 1 | 0 | 500 |
| 58 | CHITRAKOOT | 20 | 25 | 15 | 8 | 12 | 28 | 8 | 99 | 101 | 26 | 79 | 147 | 0 | 0 | 568 |
| CH. DHAM RANGE | | 121 | 89 | 82 | 45 | 43 | 134 | 9 | 398 | 341 | 215 | 446 | 545 | 1 | 3 | 2472 |
| ALLAHABAD ZONE | | 429 | 250 | 333 | 141 | 148 | 371 | 71 | 1144 | 1353 | 1244 | 1564 | 1931 | 1 | 28 | 9008 |

**TABLE - 8 Contd....
CRIME AGAINST BODY DURING 2016 IN DISTTS/ RANGE/ZONE**

| Sl. | DISTRICT/RANGE /ZONE | MURDER | DOWRY DEATH | ATTEMPT TO COMMIT MURDER | C.H. NOT APTG. TO MURDER | ATTEMPT TO COMMIT CULPABLE HOMICIDE | RAPE | ATTEMPT TO COMMIT RAPE | Assault on Women With Intent to Outrage her Modesty | KIDNAPPING & ABDUCTION | HURT/ GRIEVOUS HURT | Causing Death By Negligence | Causing Simple & Grievous Injuries by Rash Driving | Human Trafficking | UNNATURAL OFFENCES | TOTAL CRIME AGAINST BODY |
|-----|---------------------------|-------------|-------------|--------------------------|--------------------------|-------------------------------------|-------------|------------------------|---|------------------------|---------------------|-----------------------------|--|-------------------|--------------------|--------------------------|
| 1 | 2 | 3 | 4 | 5 | 6 | 7 | 8 | 9 | 10 | 11 | 12 | 13 | 14 | 15 | 16 | 17 |
| 59 | KANPUR NAGAR | 117 | 80 | 95 | 38 | 50 | 76 | 5 | 260 | 533 | 231 | 643 | 805 | 0 | 12 | 2945 |
| 60 | KANPUR DEHAT | 61 | 46 | 23 | 24 | 21 | 40 | 4 | 148 | 211 | 203 | 300 | 315 | 0 | 2 | 1398 |
| 61 | FATEHGARH | 58 | 42 | 71 | 6 | 21 | 32 | 13 | 91 | 145 | 76 | 151 | 182 | 1 | 7 | 896 |
| 62 | ETAWAH | 61 | 44 | 115 | 13 | 38 | 38 | 9 | 131 | 191 | 60 | 331 | 412 | 1 | 9 | 1453 |
| 63 | KANNAUJ | 52 | 24 | 65 | 15 | 12 | 64 | 10 | 119 | 173 | 53 | 241 | 293 | 0 | 4 | 1125 |
| 64 | AURAIYA | 45 | 27 | 75 | 11 | 33 | 19 | 6 | 95 | 167 | 51 | 221 | 234 | 0 | 2 | 986 |
| | KANPUR RANGE | 394 | 263 | 444 | 107 | 175 | 269 | 47 | 844 | 1420 | 674 | 1887 | 2241 | 2 | 36 | 8803 |
| 65 | JHANSI | 71 | 36 | 34 | 20 | 17 | 45 | 9 | 144 | 155 | 115 | 235 | 291 | 1 | 3 | 1176 |
| 66 | JALAUJ | 40 | 33 | 42 | 4 | 7 | 33 | 28 | 120 | 74 | 8 | 91 | 102 | 0 | 5 | 587 |
| 67 | LALITPUR | 26 | 16 | 11 | 8 | 16 | 26 | 1 | 65 | 51 | 17 | 84 | 125 | 2 | 1 | 449 |
| | JHANSI RANGE | 137 | 85 | 87 | 32 | 40 | 104 | 38 | 329 | 280 | 140 | 410 | 518 | 3 | 9 | 2212 |
| | KANPUR ZONE | 531 | 348 | 531 | 139 | 215 | 373 | 85 | 1173 | 1700 | 814 | 2297 | 2759 | 5 | 45 | 11015 |
| 68 | AGRA | 143 | 86 | 195 | 30 | 41 | 110 | 63 | 414 | 528 | 249 | 479 | 608 | 7 | 12 | 2965 |
| 69 | MATHURA | 92 | 40 | 148 | 15 | 0 | 55 | 50 | 160 | 217 | 278 | 436 | 345 | 0 | 4 | 1840 |
| 70 | MAINPURI | 81 | 34 | 98 | 16 | 13 | 68 | 9 | 103 | 152 | 153 | 321 | 125 | 0 | 5 | 1178 |
| 71 | FIROZABAD | 80 | 66 | 200 | 20 | 13 | 41 | 11 | 109 | 301 | 414 | 350 | 362 | 1 | 7 | 1975 |
| | AGRA RANGE | 396 | 226 | 641 | 81 | 67 | 274 | 133 | 786 | 1198 | 1094 | 1586 | 1440 | 8 | 28 | 7958 |
| 72 | ALIGARH | 181 | 57 | 112 | 29 | 8 | 101 | 33 | 224 | 344 | 183 | 407 | 396 | 2 | 6 | 2083 |
| 73 | ETAH | 65 | 34 | 121 | 21 | 14 | 76 | 30 | 134 | 101 | 204 | 251 | 322 | 0 | 14 | 1387 |
| 74 | KASGANJ | 53 | 18 | 70 | 10 | 0 | 53 | 10 | 97 | 100 | 149 | 130 | 150 | 0 | 1 | 841 |
| 75 | HATHRUS | 59 | 24 | 41 | 12 | 21 | 32 | 27 | 105 | 119 | 85 | 191 | 197 | 0 | 4 | 917 |
| | ALIGARH RANGE | 358 | 133 | 344 | 72 | 43 | 262 | 100 | 560 | 664 | 621 | 979 | 1065 | 2 | 25 | 5228 |
| | AGRA ZONE | 754 | 359 | 985 | 153 | 110 | 536 | 233 | 1346 | 1862 | 1715 | 2565 | 2505 | 10 | 53 | 13186 |
| 76 | GRP | 24 | 2 | 13 | 4 | 4 | 7 | 1 | 65 | 26 | 6 | 1 | 2 | 4 | 1 | 160 |
| | TOTAL ALL DISTRICT | 4889 | 2473 | 5109 | 1272 | 1849 | 4816 | 1958 | 11335 | 15898 | 12624 | 17916 | 19165 | 43 | 999 | 100346 |

CHAPTER - 2A

OFFENCES AGAINST PUBLIC TRANQUILITY

CHAPTER - 2A

OFFENCES AGAINST PUBLIC TRANQUILITY

Riots, unlawful assembly and offences promoting enmity between different groups are the major constituents of crimes against public tranquility which constitute 3.1% of total IPC crimes. Number of crimes under this head has increased by 23.96% (from 7052 cases in the year 2015 to 8742 cases in the year 2016) during 2016 over 2015. The rate of such crimes is 4.4 in the year 2016. The crime was reported highest in Agra Range 1061 followed by Azamgarh range (963) and Gorakhpur Range (883). Table-8A may be seen for details.

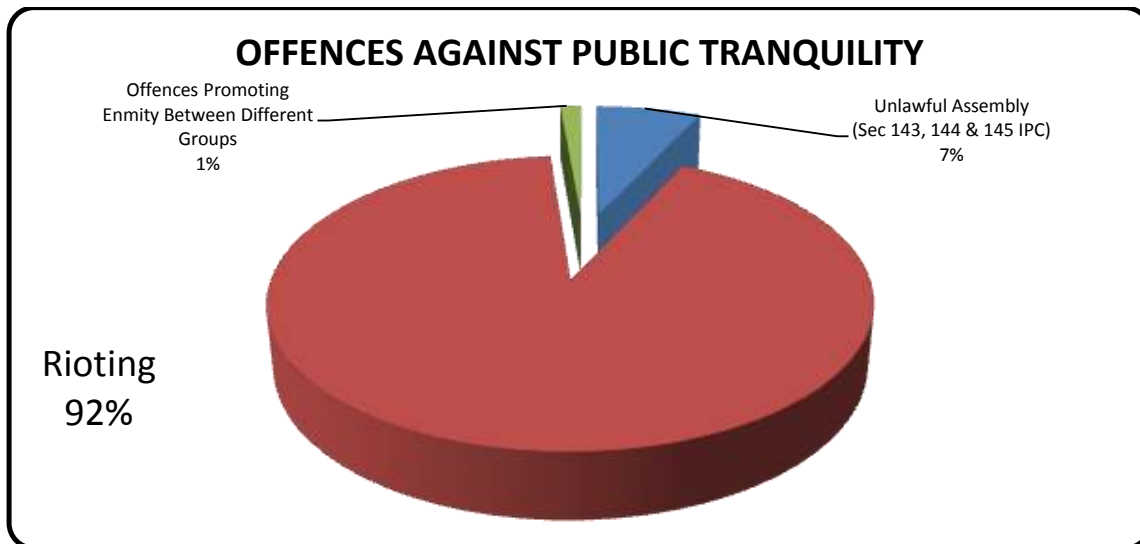


TABLE - 8A
OFFENCES AGAINST PUBLIC TRANQUILITY DURING 2016
IN DISTTS/ RANGE/ZONE

| SL. | District/ Range/ Zone | Unlawful Assembly (Sec 143, 144 & 145 IPC) | Rioting | Offences Promoting Enmity Between Different Groups | Total Offences against Public Tranquility |
|-------------------------|-----------------------|--|-------------|--|---|
| 1 | 2 | 3 | 4 | 5 | 6 |
| 1 | MEERUT | 3 | 219 | 7 | 229 |
| 2 | BULANDSHAHAR | 0 | 228 | 4 | 232 |
| 3 | GHAZIABAD | 0 | 93 | 3 | 96 |
| 4 | G.B. NAGAR | 2 | 176 | 1 | 179 |
| 5 | BAGPAT | 0 | 69 | 0 | 69 |
| 6 | HAPUR | 0 | 60 | 0 | 60 |
| MEERUT RANGE | | 5 | 845 | 15 | 865 |
| 7 | SAHARANPUR | 0 | 108 | 7 | 115 |
| 8 | MUZZAFARNAGAR | 0 | 95 | 0 | 95 |
| 9 | SHAMLI | 124 | 62 | 0 | 186 |
| SAHARANPUR RANGE | | 124 | 265 | 7 | 396 |
| MEERUT ZONE | | 129 | 1110 | 22 | 1261 |
| 10 | BAREILLY | 0 | 130 | 0 | 130 |
| 11 | SHAHJAHANPUR | 0 | 69 | 0 | 69 |
| 12 | PILIBHIT | 0 | 9 | 2 | 11 |
| 13 | BADAUN | 0 | 6 | 3 | 9 |
| BAREILLY RANGE | | 0 | 214 | 5 | 219 |
| 14 | MORADABAD | 0 | 142 | 23 | 165 |
| 15 | RAMPUR | 0 | 82 | 2 | 84 |
| 16 | BIJNOR | 0 | 109 | 7 | 116 |
| 17 | AMROHA | 0 | 52 | 2 | 54 |
| 18 | SAMBHAL | 0 | 56 | 5 | 61 |
| MORADABAD RANGE | | 0 | 441 | 39 | 480 |
| BAREILLY ZONE | | 0 | 655 | 44 | 699 |
| 19 | LUCKNOW | 32 | 230 | 1 | 263 |
| 20 | RAIBARELI | 0 | 59 | 0 | 59 |
| 21 | UNNAO | 0 | 140 | 6 | 146 |
| 22 | KHIRI | 3 | 88 | 3 | 94 |
| 23 | SITAPUR | 8 | 58 | 3 | 69 |
| 24 | HARDOI | 4 | 53 | 0 | 57 |
| LUCKNOW RANGE | | 47 | 628 | 13 | 688 |
| 25 | FAIZABAD | 0 | 51 | 3 | 54 |
| 26 | BARABANKI | 0 | 29 | 0 | 29 |
| 27 | SULTANPUR | 88 | 139 | 0 | 227 |
| 28 | AMBEDKANAGAR | 38 | 69 | 0 | 107 |
| 29 | AMETHI | 15 | 109 | 1 | 125 |
| FAIZABAD RANGE | | 141 | 397 | 4 | 542 |
| LUCKNOW ZONE | | 188 | 1025 | 17 | 1230 |

**TABLE - 8A Contd....
OFFENCES AGAINST PUBLIC TRANQUILITY DURING 2016
IN DISTTS/ RANGE/ZONE**

| SL. | District/ Range/ Zone | Unlawful Assembly (Sec 143, 144 & 145 IPC) | Rioting | Offences Promoting Enmity Between Different Groups | Total Offences against Public Tranquility |
|-------------------------|-----------------------|--|-------------|--|---|
| 1 | 2 | 3 | 4 | 5 | 6 |
| 30 | GORAKHPUR | 25 | 490 | 0 | 515 |
| 31 | DEORIA | 0 | 196 | 0 | 196 |
| 32 | MAHARAJGANJ | 0 | 25 | 2 | 27 |
| 33 | KUSHINAGAR | 0 | 145 | 0 | 145 |
| GORAKHPUR RANGE | | 25 | 856 | 2 | 883 |
| 34 | GONDA | 16 | 107 | 0 | 123 |
| 35 | BALRAMPUR | 6 | 25 | 1 | 32 |
| 36 | BAHRAICH | 0 | 90 | 0 | 90 |
| 37 | SHRAVASTI | 0 | 21 | 2 | 23 |
| DEVIPATAN RANGE | | 22 | 243 | 3 | 268 |
| 38 | BASTI | 0 | 52 | 0 | 52 |
| 39 | SIDHARTHANAGAR | 0 | 62 | 0 | 62 |
| 40 | ST. KABIR NAGAR | 2 | 23 | 1 | 26 |
| BASTI RANGE | | 2 | 137 | 1 | 140 |
| GORAKHPUR ZONE | | 49 | 1236 | 6 | 1291 |
| 41 | VARANASI | 62 | 78 | 1 | 141 |
| 42 | GHAZIPUR | 47 | 83 | 0 | 130 |
| 43 | JAUNPUR | 22 | 190 | 1 | 213 |
| 44 | CHANDAULI | 13 | 73 | 0 | 86 |
| VARANASI RANGE | | 144 | 424 | 2 | 570 |
| 45 | MIRZAPUR | 4 | 2 | 0 | 6 |
| 46 | SONBHADRA | 0 | 5 | 0 | 5 |
| 47 | BHADOHI | 0 | 25 | 0 | 25 |
| VINDHACHAL RANGE | | 4 | 32 | 0 | 36 |
| 48 | AZAMGARH | 0 | 492 | 0 | 492 |
| 49 | MAU | 19 | 121 | 0 | 140 |
| 50 | BALLIA | 0 | 331 | 0 | 331 |
| AZAMGARH RANGE | | 19 | 944 | 0 | 963 |
| VARANASI ZONE | | 167 | 1400 | 2 | 1569 |

**TABLE - 8A Contd....
OFFENCES AGAINST PUBLIC TRANQUILITY DURING 2016
IN DISTTS/ RANGE/ZONE**

| SL. | District/ Range/ Zone | Unlawful Assembly (Sec 143, 144 & 145 IPC) | Rioting | Offences Promoting Enmity Between Different Groups | Total Offences against Public Tranquility |
|---------------------------|-----------------------|--|-------------|--|---|
| 1 | 2 | 3 | 4 | 5 | 6 |
| 51 | ALLAHABAD | 62 | 112 | 0 | 174 |
| 52 | FATEHPUR | 0 | 62 | 1 | 63 |
| 53 | PRATAPGARH | 0 | 197 | 0 | 197 |
| 54 | KAUSHAMBI | 0 | 25 | 0 | 25 |
| ALLAHABAD RANGE | | 62 | 396 | 1 | 459 |
| 55 | BANDA | 0 | 44 | 0 | 44 |
| 56 | HAMIRPUR | 0 | 16 | 0 | 16 |
| 57 | MAHOBA | 0 | 29 | 4 | 33 |
| 58 | CHITRAKOOT | 2 | 21 | 0 | 23 |
| CH. DHAM RANGE | | 2 | 110 | 4 | 116 |
| ALLAHABAD ZONE | | 64 | 506 | 5 | 575 |
| 59 | KANPUR NAGAR | 0 | 130 | 1 | 131 |
| 60 | KANPUR DEHAT | 0 | 55 | 1 | 56 |
| 61 | FATEHGARH | 0 | 25 | 0 | 25 |
| 62 | ETAHWAH | 1 | 38 | 0 | 39 |
| 63 | KANNAUJ | 0 | 99 | 5 | 104 |
| 64 | AURAIYA | 0 | 64 | 0 | 64 |
| KANPUR RANGE | | 1 | 411 | 7 | 419 |
| 65 | JHANSI | 2 | 91 | 2 | 95 |
| 66 | JALAUN | 0 | 38 | 0 | 38 |
| 67 | LALITPUR | 0 | 61 | 0 | 61 |
| JHANSI RANGE | | 2 | 190 | 2 | 194 |
| KANPUR ZONE | | 3 | 601 | 9 | 613 |
| 68 | AGRA | 0 | 392 | 5 | 397 |
| 69 | MATHURA | 0 | 230 | 0 | 230 |
| 70 | MAINPURI | 0 | 188 | 2 | 190 |
| 71 | FIROZABAD | 0 | 242 | 2 | 244 |
| AGRA RANGE | | 0 | 1052 | 9 | 1061 |
| 72 | ALIGARH | 0 | 173 | 3 | 176 |
| 73 | ETAH | 0 | 110 | 0 | 110 |
| 74 | KASGANJ | 0 | 47 | 1 | 48 |
| 75 | HATHRUS | 0 | 88 | 1 | 89 |
| ALIGARH RANGE | | 0 | 418 | 5 | 423 |
| AGRA ZONE | | 0 | 1470 | 14 | 1484 |
| 76 | GRP | 5 | 15 | 0 | 20 |
| TOTAL ALL DISTRICT | | 605 | 8018 | 119 | 8742 |

CHAPTER - 3

DISTRICT WISE CRIME AGAINST PROPERTY

Chapter-3

CRIME AGAINST PROPERTY

This table 8-B, it gives the break-up of I.P.C. cases committed against property under different crime heads for different Zones/Ranges/Districts for the year 2016. This table reveals that Highest number of cases under crime against property were registered in Meerut Range (17431) followed by Lucknow Range (11416) and Agra Range (7686). The highest Dacoity cases occurred in Kanpur Range and Lucknow Range (37 each) followed by Meerut Range (33) and Agra Range (21), while the highest number of Robbery cases were reported in Meerut Range (769) followed by Agra Range (382) and Lucknow Range (351). As regard the Burglary, the highest Burglary took place in Lucknow Range (1322) followed by Meerut Range and Allahabad Range (727 each) and Kanpur Range (569), while the highest number of Theft cases were also reported in Meerut Range (13788) followed by Lucknow Range (7141) and Agra Range (5502). It is interesting to note that Railway Police registered 6483 cases of Theft out of total 6910 cases registered by them under crime against property.

We may see wide description of this chapter in chapter- 9.

TABLE - 8B
CRIME AGAINST PROPERTY DURING 2016 IN DISTTS/ RANGES/ZONE

| SL. | District/ Range/ Zone | Dacoity With Murder | Other Dacoity | Robbery | Criminal Trespass / Burglary | Theft | | Criminal Breach of Trust | Cheating | Forgery | Total Crime Against Property |
|-------------------------|-----------------------|---------------------|---------------|------------|------------------------------|--------------|--------------|--------------------------|-------------|------------|------------------------------|
| | | | | | | Total Theft | Auto Theft | | | | |
| 1 | 2 | 3 | 4 | 5 | 6 | 7 | 8 | 9 | 10 | 11 | 12 |
| 1 | MEERUT | 0 | 5 | 148 | 175 | 3378 | 2479 | 96 | 356 | 0 | 4158 |
| 2 | BULANDSHAHAR | 0 | 13 | 172 | 143 | 1090 | 681 | 55 | 31 | 164 | 1668 |
| 3 | GHAZIABAD | 0 | 7 | 114 | 155 | 4520 | 3555 | 161 | 416 | 0 | 5373 |
| 4 | G.B. NAGAR | 1 | 5 | 224 | 175 | 3863 | 2413 | 135 | 461 | 0 | 4864 |
| 5 | BAGPAT | 0 | 1 | 42 | 32 | 380 | 237 | 21 | 86 | 0 | 562 |
| 6 | HAPUR | 1 | 2 | 69 | 47 | 557 | 385 | 29 | 101 | 0 | 806 |
| MEERUT RANGE | | 2 | 33 | 769 | 727 | 13788 | 9750 | 497 | 1451 | 164 | 17431 |
| 7 | SAHARANPUR | 0 | 3 | 87 | 76 | 630 | 363 | 42 | 154 | 0 | 992 |
| 8 | MUZZAFARNAGAR | 0 | 0 | 69 | 28 | 777 | 513 | 30 | 152 | 0 | 1056 |
| 9 | SHAMLI | 0 | 0 | 35 | 18 | 347 | 263 | 28 | 84 | 0 | 512 |
| SAHARANPUR RANGE | | 0 | 3 | 191 | 122 | 1754 | 1139 | 100 | 390 | 0 | 2560 |
| MEERUT ZONE | | 2 | 36 | 960 | 849 | 15542 | 10889 | 597 | 1841 | 164 | 19991 |
| 10 | BAREILLY | 0 | 6 | 96 | 169 | 1068 | 672 | 87 | 307 | 0 | 1733 |
| 11 | SHAHJAHANPUR | 0 | 9 | 71 | 105 | 322 | 172 | 35 | 105 | 0 | 647 |
| 12 | PILIBHIT | 0 | 2 | 29 | 37 | 168 | 112 | 18 | 0 | 82 | 336 |
| 13 | BADAUN | 0 | 1 | 51 | 60 | 406 | 266 | 21 | 82 | 0 | 621 |
| BAREILLY RANGE | | 0 | 18 | 247 | 371 | 1964 | 1222 | 161 | 494 | 82 | 3337 |
| 14 | MORADABAD | 0 | 11 | 93 | 191 | 1021 | 629 | 134 | 386 | 0 | 1836 |
| 15 | RAMPUR | 0 | 3 | 53 | 112 | 408 | 203 | 58 | 148 | 0 | 782 |
| 16 | BIJNOR | 0 | 3 | 66 | 95 | 607 | 340 | 43 | 0 | 155 | 969 |
| 17 | AMROHA | 0 | 1 | 49 | 35 | 317 | 170 | 16 | 67 | 0 | 485 |
| 18 | SAMBHAL | 0 | 2 | 40 | 68 | 301 | 196 | 59 | 116 | 0 | 586 |
| MORADABAD RANGE | | 0 | 20 | 301 | 501 | 2654 | 1538 | 310 | 717 | 155 | 4658 |
| BAREILLY ZONE | | 0 | 38 | 548 | 872 | 4618 | 2760 | 471 | 1211 | 237 | 7995 |
| 19 | LUCKNOW | 0 | 19 | 125 | 912 | 4891 | 3513 | 454 | 1232 | 36 | 7669 |
| 20 | RAIBARELI | 0 | 2 | 24 | 56 | 273 | 124 | 26 | 80 | 0 | 461 |
| 21 | UNNAO | 1 | 3 | 63 | 96 | 363 | 191 | 55 | 181 | 0 | 762 |
| 22 | KHIRI | 1 | 6 | 55 | 83 | 805 | 595 | 40 | 111 | 0 | 1101 |
| 23 | SITAPUR | 0 | 5 | 51 | 122 | 523 | 311 | 68 | 87 | 0 | 856 |
| 24 | HARDOI | 0 | 2 | 33 | 53 | 286 | 152 | 75 | 118 | 0 | 567 |
| LUCKNOW RANGE | | 2 | 37 | 351 | 1322 | 7141 | 4886 | 718 | 1809 | 36 | 11416 |
| 25 | FAIZABAD | 1 | 8 | 81 | 81 | 394 | 229 | 36 | 158 | 0 | 759 |
| 26 | BARABANKI | 1 | 4 | 31 | 54 | 222 | 125 | 40 | 118 | 0 | 470 |
| 27 | SULTANPUR | 1 | 6 | 59 | 81 | 443 | 293 | 16 | 103 | 0 | 709 |
| 28 | AMBEDKANAGAR | 0 | 1 | 29 | 42 | 140 | 83 | 25 | 68 | 0 | 305 |
| 29 | AMETHI | 0 | 2 | 38 | 58 | 175 | 96 | 31 | 76 | 0 | 380 |
| FAIZABAD RANGE | | 3 | 21 | 238 | 316 | 1374 | 826 | 148 | 523 | 0 | 2623 |
| LUCKNOW ZONE | | 5 | 58 | 589 | 1638 | 8515 | 5712 | 866 | 2332 | 36 | 14039 |

TABLE - 8B Contd....
CRIME AGAINST PROPERTY DURING 2016 IN DISTTS/ RANGES/ZONE

| SL. | District/ Range/ Zone | Dacoity With Murder | Other Dacoity | Robbery | Criminal Trespass / Burglary | Theft | | Criminal Breach of Trust | Cheating | Forgery | Total Crime Against Property |
|--------------------------|-----------------------|---------------------|---------------|------------|------------------------------|-------------|-------------|--------------------------|-------------|------------|------------------------------|
| | | | | | | Total Theft | Auto Theft | | | | |
| 1 | 2 | 3 | 4 | 5 | 6 | 7 | 8 | 9 | 10 | 11 | 12 |
| 30 | GORAKHPUR | 0 | 4 | 134 | 270 | 1108 | 878 | 118 | 378 | 0 | 2012 |
| 31 | DEORIA | 1 | 0 | 22 | 64 | 226 | 147 | 39 | 0 | 111 | 463 |
| 32 | MAHARAJGANJ | 0 | 0 | 8 | 29 | 61 | 40 | 7 | 36 | 0 | 141 |
| 33 | KUSHINAGAR | 0 | 0 | 5 | 74 | 210 | 116 | 37 | 124 | 0 | 450 |
| GORAKHPUR RANGE | | 1 | 4 | 169 | 437 | 1605 | 1181 | 201 | 538 | 111 | 3066 |
| 34 | GONDA | 0 | 1 | 13 | 90 | 193 | 100 | 49 | 176 | 0 | 522 |
| 35 | BALRAMPUR | 0 | 0 | 9 | 16 | 85 | 43 | 18 | 44 | 0 | 172 |
| 36 | BAHRAICH | 0 | 1 | 10 | 100 | 326 | 204 | 29 | 0 | 188 | 654 |
| 37 | SHRAVASTI | 0 | 1 | 4 | 42 | 64 | 19 | 13 | 85 | 6 | 215 |
| DEVIPATAN RANGE | | 0 | 3 | 36 | 248 | 668 | 366 | 109 | 305 | 194 | 1563 |
| 38 | BASTI | 0 | 2 | 20 | 74 | 135 | 84 | 32 | 47 | 0 | 310 |
| 39 | SIDHARTHANAGAR | 0 | 4 | 8 | 44 | 82 | 55 | 16 | 25 | 0 | 179 |
| 40 | ST. KABIR NAGAR | 0 | 0 | 16 | 23 | 74 | 53 | 18 | 33 | 0 | 164 |
| BASTI RANGE | | 0 | 6 | 44 | 141 | 291 | 192 | 66 | 105 | 0 | 653 |
| GORAKHPUR ZONE | | 1 | 13 | 249 | 826 | 2564 | 1739 | 376 | 948 | 305 | 5282 |
| 41 | VARANASI | 0 | 2 | 51 | 143 | 931 | 629 | 132 | 418 | 0 | 1677 |
| 42 | GHAZIPUR | 0 | 1 | 60 | 102 | 245 | 172 | 21 | 90 | 0 | 519 |
| 43 | JAUNPUR | 0 | 1 | 57 | 115 | 381 | 242 | 30 | 65 | 0 | 649 |
| 44 | CHANDAULI | 0 | 2 | 25 | 36 | 161 | 103 | 37 | 64 | 0 | 325 |
| VARANASI RANGE | | 0 | 6 | 193 | 396 | 1718 | 1146 | 220 | 637 | 0 | 3170 |
| 45 | MIRZAPUR | 0 | 1 | 9 | 18 | 51 | 36 | 37 | 48 | 0 | 164 |
| 46 | SONBHADRA | 0 | 0 | 9 | 36 | 95 | 39 | 14 | 24 | 8 | 186 |
| 47 | BHADOHI | 0 | 0 | 9 | 55 | 120 | 82 | 19 | 35 | 0 | 238 |
| VINDHYACHAL RANGE | | 0 | 1 | 27 | 109 | 266 | 157 | 70 | 107 | 8 | 588 |
| 48 | AZAMGARH | 0 | 5 | 130 | 137 | 448 | 289 | 38 | 153 | 0 | 911 |
| 49 | MAU | 0 | 1 | 26 | 77 | 183 | 124 | 45 | 178 | 0 | 510 |
| 50 | BALLIA | 0 | 6 | 52 | 157 | 459 | 281 | 52 | 111 | 0 | 837 |
| AZAMGARH RANGE | | 0 | 12 | 208 | 371 | 1090 | 694 | 135 | 442 | 0 | 2258 |
| VARANASI ZONE | | 0 | 19 | 428 | 876 | 3074 | 1997 | 425 | 1186 | 8 | 6016 |

TABLE - 8B Contd....
CRIME AGAINST PROPERTY DURING 2016 IN DISTTS/ RANGES/ZONE

| SL. | District/ Range/ Zone | Dacoity With Murder | Other Dacoity | Robbery | Criminal Trespass / Burglary | Theft | | Criminal Breach of Trust | Cheating | Forgery | Total Crime Against Property |
|---------------------------|-----------------------|---------------------|---------------|-------------|------------------------------|--------------|--------------|--------------------------|--------------|-------------|------------------------------|
| | | | | | | Total Theft | Auto Theft | | | | |
| 1 | 2 | 3 | 4 | 5 | 6 | 7 | 8 | 9 | 10 | 11 | 12 |
| 51 | ALLAHABAD | 0 | 6 | 172 | 442 | 2260 | 1656 | 133 | 352 | 0 | 3365 |
| 52 | FATEHPUR | 0 | 3 | 39 | 82 | 274 | 161 | 43 | 110 | 94 | 645 |
| 53 | PRATAPGARH | 0 | 6 | 87 | 148 | 589 | 443 | 36 | 203 | 0 | 1069 |
| 54 | KAUSHAMBI | 0 | 1 | 18 | 55 | 155 | 88 | 30 | 38 | 8 | 305 |
| ALLAHABAD RANGE | | 0 | 16 | 316 | 727 | 3278 | 2348 | 242 | 703 | 102 | 5384 |
| 55 | BANDA | 0 | 1 | 6 | 38 | 191 | 144 | 21 | 44 | 0 | 301 |
| 56 | HAMIRPUR | 0 | 2 | 16 | 45 | 116 | 66 | 14 | 49 | 0 | 242 |
| 57 | MAHOBA | 0 | 2 | 24 | 37 | 88 | 46 | 22 | 39 | 0 | 212 |
| 58 | CHITRAKOOT | 0 | 1 | 8 | 44 | 98 | 53 | 8 | 22 | 0 | 181 |
| CH. DHAM RANGE | | 0 | 6 | 54 | 164 | 493 | 309 | 65 | 154 | 0 | 936 |
| ALLAHABAD ZONE | | 0 | 22 | 370 | 891 | 3771 | 2657 | 307 | 857 | 102 | 6320 |
| 59 | KANPUR NAGAR | 0 | 5 | 85 | 196 | 1650 | 1259 | 163 | 487 | 0 | 2586 |
| 60 | KANPUR DEHAT | 0 | 3 | 35 | 75 | 251 | 113 | 47 | 59 | 13 | 483 |
| 61 | FATEHGARH | 0 | 4 | 31 | 70 | 281 | 191 | 26 | 31 | 0 | 443 |
| 62 | ETAWAH | 0 | 7 | 69 | 85 | 761 | 553 | 55 | 114 | 0 | 1091 |
| 63 | KANNAUJ | 0 | 12 | 26 | 77 | 221 | 112 | 20 | 91 | 0 | 447 |
| 64 | AURAIYA | 1 | 6 | 55 | 66 | 326 | 226 | 25 | 70 | 0 | 549 |
| KANPUR RANGE | | 1 | 37 | 301 | 569 | 3490 | 2454 | 336 | 852 | 13 | 5599 |
| 65 | JHANSI | 1 | 4 | 38 | 57 | 453 | 308 | 44 | 63 | 84 | 744 |
| 66 | JALAUN | 0 | 2 | 27 | 56 | 190 | 121 | 10 | 44 | 0 | 329 |
| 67 | LALITPUR | 0 | 0 | 15 | 26 | 85 | 33 | 9 | 30 | 0 | 165 |
| JHANSI RANGE | | 1 | 6 | 80 | 139 | 728 | 462 | 63 | 137 | 84 | 1238 |
| KANPUR ZONE | | 2 | 43 | 381 | 708 | 4218 | 2916 | 399 | 989 | 97 | 6837 |
| 68 | AGRA | 0 | 5 | 147 | 311 | 2993 | 2217 | 104 | 212 | 192 | 3964 |
| 69 | MATHURA | 1 | 5 | 83 | 76 | 1054 | 807 | 81 | 277 | 0 | 1577 |
| 70 | MAINPURI | 0 | 5 | 72 | 77 | 598 | 466 | 28 | 69 | 0 | 849 |
| 71 | FIROZABAD | 0 | 6 | 80 | 94 | 857 | 590 | 78 | 181 | 0 | 1296 |
| AGRA RANGE | | 1 | 21 | 382 | 558 | 5502 | 4080 | 291 | 739 | 192 | 7686 |
| 72 | ALIGARH | 1 | 9 | 144 | 128 | 1356 | 998 | 106 | 213 | 0 | 1957 |
| 73 | ETAH | 0 | 3 | 36 | 59 | 312 | 199 | 23 | 53 | 0 | 486 |
| 74 | KASGANJ | 0 | 0 | 12 | 39 | 251 | 185 | 7 | 31 | 0 | 340 |
| 75 | HATHRUS | 0 | 2 | 22 | 59 | 344 | 243 | 39 | 120 | 0 | 586 |
| ALIGARH RANGE | | 1 | 14 | 214 | 285 | 2263 | 1625 | 175 | 417 | 0 | 3369 |
| AGRA ZONE | | 2 | 35 | 596 | 843 | 7765 | 5705 | 466 | 1156 | 192 | 11055 |
| 76 | GRP | 0 | 8 | 381 | 0 | 6483 | 105 | 5 | 33 | 0 | 6910 |
| TOTAL ALL DISTRICT | | 12 | 272 | 4502 | 7503 | 56550 | 34480 | 3912 | 10553 | 1141 | 84445 |

CHAPTER - 4

DISTRICT WISE LOCAL LAW & SPECIAL ACT

CHAPTER -4 LOCAL LAW & SPECIAL ACT

Table-9, presents the break-up of Local Laws and Special Act cases under different crime heads in the year 2016. The highest number of cases under Arms Act have been reported in Meerut Range (5052) followed by Moradabad Range (2778) and Agra Range (2462), while highest number of cases under N.D.P.S. Act were reported in Agra Range (947) followed by Aligarh Range (874) and Meerut Range (712). The Highest number of cases under Excise Act have been recorded in Gorakhpur Range (7118) followed by Lucknow Range (6411) and Meerut Range (5198). Railway Police has also reported 222 cases under head Excise Act in 2016.

A study of this table further reveals that highest number of cases under Explosive and Explosive Substances Act were reported in Allahabad Range (212) which is the 47.74 % of the total (444) cases registered under this head followed by Kanpur Range (37) and Lucknow Range (34). A scrutiny of this table further reveals that highest number of cases under 'Immoral Traffic (Prevention) act have been recorded in district Meerut and Agra (7 each) followed by district Rampur (6) and Lucknow and Allahabad (3 each). However, the highest number of cases under L.L. & S.A. cases were registered in district Ghaziabad (8119) followed by Bulandsahar (7365), Agra (6630) and district Muzaffar Nagar (6190).

TABLE – 9
INCIDENCE OF COGNIZABLE CASES (LL & SA) UNDER DIFFERENT
CRIME HEADS DURING 2016 IN DISTTS. / RANGES/ZONE

| S.No. | DISTT/ RANGE/ZONE | ARMS ACT | NDPS ACT | GAMBLING ACT | EXCISE ACT | PROHIBITION ACT | EXPLO-SIVES ACT | IMMORAL TRAFFIC (P) ACT | INDIAN RAILWAY ACT | Registration of Foreigners Act, 1939 | PCR Act 1955 | Passport Act, 1967 | E. C. ACT | Antiquities & Art (Treasures Act, 1972 | DOWRY PROHI. ACT |
|-------------------------|----------------------|-------------|------------|--------------|-------------|-----------------|-----------------|----------------------------|--------------------|---|--------------|--------------------|------------|---|------------------|
| 1 | 2 | 3 | 4 | 5 | 6 | 7 | 8 | 9 | 10 | 11 | 12 | 13 | 14 | 15 | 16 |
| 1 | MEERUT | 883 | 32 | 619 | 1250 | 0 | 2 | 7 | 0 | 0 | 0 | 0 | 11 | 0 | 0 |
| 2 | BULANDSHAHAR | 505 | 33 | 214 | 645 | 0 | 4 | 1 | 1 | 0 | 0 | 0 | 22 | 0 | 0 |
| 3 | GHAZIABAD | 2032 | 398 | 250 | 1250 | 0 | 0 | 0 | 0 | 0 | 0 | 3 | 9 | 1 | 0 |
| 4 | G.B. NAGAR | 837 | 203 | 52 | 1111 | 0 | 2 | 1 | 0 | 0 | 0 | 0 | 3 | 0 | 0 |
| 5 | BAGPAT | 418 | 37 | 98 | 653 | 0 | 0 | 0 | 0 | 0 | 0 | 0 | 12 | 0 | 0 |
| 6 | HAPUR | 377 | 9 | 134 | 289 | 0 | 3 | 0 | 0 | 0 | 0 | 0 | 6 | 0 | 0 |
| MEERUT RANGE | | 5052 | 712 | 1367 | 5198 | 0 | 11 | 9 | 1 | 0 | 0 | 3 | 63 | 1 | 0 |
| 7 | SAHARANPUR | 713 | 130 | 270 | 1194 | 0 | 1 | 0 | 0 | 0 | 0 | 0 | 14 | 0 | 2 |
| 8 | MUZZAFARNAGAR | 1384 | 41 | 646 | 1562 | 0 | 0 | 0 | 0 | 0 | 0 | 0 | 19 | 0 | 0 |
| 9 | SHAMLI | 316 | 28 | 60 | 266 | 0 | 0 | 1 | 0 | 0 | 0 | 0 | 10 | 0 | 0 |
| SAHARANPUR RANGE | | 2413 | 199 | 976 | 3022 | 0 | 1 | 1 | 0 | 0 | 0 | 0 | 43 | 0 | 2 |
| MEERUT ZONE | | 7465 | 911 | 2343 | 8220 | 0 | 12 | 10 | 1 | 0 | 0 | 3 | 106 | 1 | 2 |
| 10 | BAREILLY | 580 | 112 | 257 | 1060 | 0 | 3 | 1 | 0 | 0 | 0 | 0 | 15 | 0 | 8 |
| 11 | SHAHJAHANPUR | 563 | 21 | 138 | 1576 | 0 | 4 | 0 | 0 | 0 | 0 | 0 | 29 | 0 | 96 |
| 12 | PILIBHIT | 361 | 105 | 155 | 1058 | 0 | 0 | 1 | 0 | 0 | 0 | 0 | 11 | 0 | 69 |
| 13 | BADAUN | 474 | 13 | 174 | 752 | 0 | 0 | 0 | 0 | 0 | 0 | 0 | 20 | 0 | 2 |
| BAREILLY RANGE | | 1978 | 251 | 724 | 4446 | 0 | 7 | 2 | 0 | 0 | 0 | 0 | 75 | 0 | 175 |
| 14 | MORADABAD | 602 | 82 | 396 | 607 | 0 | 0 | 2 | 0 | 0 | 0 | 0 | 22 | 0 | 0 |
| 15 | RAMPUR | 513 | 133 | 272 | 920 | 0 | 1 | 6 | 0 | 0 | 0 | 0 | 11 | 0 | 220 |
| 16 | BIJNOR | 597 | 29 | 278 | 1054 | 0 | 5 | 0 | 0 | 0 | 0 | 0 | 23 | 0 | 31 |
| 17 | AMROHA | 492 | 48 | 153 | 747 | 0 | 4 | 0 | 0 | 0 | 0 | 1 | 6 | 0 | 32 |
| 18 | SAMBHAL | 574 | 42 | 278 | 280 | 0 | 1 | 1 | 0 | 0 | 0 | 0 | 15 | 0 | 46 |
| MORADABAD RANGE | | 2778 | 334 | 1377 | 3608 | 0 | 11 | 9 | 0 | 0 | 0 | 1 | 77 | 0 | 329 |
| BAREILLY ZONE | | 4756 | 585 | 2101 | 8054 | 0 | 18 | 11 | 0 | 0 | 0 | 1 | 152 | 0 | 504 |
| 19 | LUCKNOW | 282 | 79 | 153 | 470 | 0 | 12 | 3 | 2 | 0 | 0 | 2 | 33 | 1 | 0 |
| 20 | RAIBARELI | 178 | 89 | 65 | 1242 | 0 | 3 | 0 | 0 | 0 | 0 | 1 | 9 | 0 | 0 |
| 21 | UNNAO | 297 | 58 | 156 | 779 | 0 | 11 | 2 | 0 | 0 | 0 | 0 | 20 | 0 | 0 |
| 22 | KHIRI | 441 | 48 | 51 | 1169 | 0 | 1 | 0 | 0 | 0 | 0 | 0 | 19 | 0 | 17 |
| 23 | SITAPUR | 428 | 33 | 92 | 1144 | 0 | 5 | 0 | 0 | 0 | 0 | 0 | 32 | 0 | 140 |
| 24 | HARDOI | 326 | 99 | 112 | 1607 | 0 | 2 | 0 | 0 | 0 | 0 | 0 | 24 | 0 | 0 |
| LUCKNOW RANGE | | 1952 | 406 | 629 | 6411 | 0 | 34 | 5 | 2 | 0 | 0 | 3 | 137 | 1 | 157 |
| 25 | FAIZABAD | 189 | 66 | 51 | 832 | 0 | 5 | 0 | 0 | 0 | 0 | 0 | 5 | 4 | 93 |
| 26 | BARABANKI | 235 | 60 | 42 | 504 | 0 | 7 | 0 | 1 | 0 | 0 | 0 | 11 | 0 | 145 |
| 27 | SULTANPUR | 101 | 26 | 10 | 115 | 0 | 0 | 0 | 0 | 0 | 0 | 0 | 10 | 0 | 70 |
| 28 | AMBEDKANAGAR | 116 | 27 | 15 | 149 | 0 | 3 | 0 | 0 | 0 | 0 | 0 | 8 | 0 | 45 |
| 29 | AMETHI | 90 | 31 | 4 | 136 | 0 | 0 | 0 | 0 | 0 | 0 | 0 | 10 | 0 | 80 |
| FAIZABAD RANGE | | 731 | 210 | 122 | 1736 | 0 | 15 | 0 | 1 | 0 | 0 | 0 | 44 | 4 | 433 |
| LUCKNOW ZONE | | 2683 | 616 | 751 | 8147 | 0 | 49 | 5 | 3 | 0 | 0 | 3 | 181 | 5 | 590 |

TABLE - 9 Contd....
INCIDENCE OF COGNIZABLE CASES (LL & SA) UNDER DIFFERENT
CRIME HEADS DURING 2016 IN DISTTS. / RANGES/ZONE

| S.No. | DISTT/ RANGE/ZONE | ARMS ACT | NDPS ACT | GAMBLING ACT | EXCISE ACT | PROHIBITION ACT | EXPLO-SIVES ACT | IMMORAL TRAFFIC (P) ACT | INDIAN RAILWAY ACT | Registration of Foreigners Act, 1939 | PCR Act 1955 | Passport Act, 1967 | E. C. ACT | Antiquities & Art Treasures Act, 1972 | DOWRY PROHI. ACT |
|--------------------------|----------------------|-------------|------------|--------------|--------------|-----------------|-----------------|-------------------------|--------------------|--------------------------------------|--------------|--------------------|------------|---------------------------------------|------------------|
| 1 | 2 | 3 | 4 | 5 | 6 | 7 | 8 | 9 | 10 | 11 | 12 | 13 | 14 | 15 | 16 |
| 30 | GORAKHPUR | 198 | 49 | 50 | 2043 | 0 | 12 | 1 | 0 | 0 | 0 | 3 | 15 | 0 | 293 |
| 31 | DEORIA | 82 | 21 | 35 | 1221 | 0 | 0 | 0 | 0 | 0 | 0 | 0 | 15 | 0 | 21 |
| 32 | MAHARAJGANJ | 118 | 57 | 58 | 1560 | 0 | 2 | 0 | 0 | 0 | 0 | 0 | 8 | 0 | 0 |
| 33 | KUSHINAGAR | 140 | 15 | 18 | 2294 | 0 | 0 | 1 | 0 | 0 | 0 | 0 | 17 | 0 | 0 |
| GORAKHPUR RANGE | | 538 | 142 | 161 | 7118 | 0 | 14 | 2 | 0 | 0 | 0 | 3 | 55 | 0 | 314 |
| 34 | GONDA | 198 | 42 | 27 | 1452 | 0 | 1 | 0 | 0 | 0 | 0 | 2 | 20 | 0 | 176 |
| 35 | BALRAMPUR | 83 | 30 | 8 | 576 | 0 | 0 | 0 | 0 | 0 | 0 | 0 | 12 | 0 | 41 |
| 36 | BAHRAICH | 408 | 98 | 52 | 1495 | 0 | 7 | 0 | 0 | 0 | 0 | 0 | 17 | 0 | 238 |
| 37 | SHRAVASTI | 109 | 23 | 13 | 371 | 0 | 0 | 1 | 0 | 0 | 0 | 0 | 6 | 0 | 45 |
| DEVIPATAN RANGE | | 798 | 193 | 100 | 3894 | 0 | 8 | 1 | 0 | 0 | 0 | 2 | 55 | 0 | 500 |
| 38 | BASTI | 167 | 38 | 47 | 813 | 0 | 1 | 0 | 0 | 0 | 0 | 0 | 8 | 0 | 122 |
| 39 | SIDHARTHANAGAR | 51 | 46 | 26 | 587 | 0 | 1 | 0 | 0 | 0 | 0 | 0 | 11 | 0 | 41 |
| 40 | ST. KABIR NAGAR | 78 | 15 | 38 | 590 | 0 | 3 | 0 | 0 | 0 | 0 | 0 | 8 | 0 | 0 |
| BASTI RANGE | | 296 | 99 | 111 | 1990 | 0 | 5 | 0 | 0 | 0 | 0 | 0 | 27 | 0 | 163 |
| GORAKHPUR ZONE | | 1632 | 434 | 372 | 13002 | 0 | 27 | 3 | 0 | 0 | 0 | 5 | 137 | 0 | 977 |
| 41 | VARANASI | 304 | 131 | 134 | 530 | 0 | 13 | 0 | 0 | 0 | 0 | 0 | 20 | 0 | 0 |
| 42 | GHAZIPUR | 108 | 15 | 28 | 323 | 0 | 1 | 0 | 0 | 0 | 0 | 0 | 12 | 0 | 0 |
| 43 | JAUNPUR | 141 | 30 | 37 | 320 | 0 | 4 | 0 | 0 | 0 | 0 | 0 | 24 | 0 | 52 |
| 44 | CHANDAULI | 60 | 68 | 29 | 342 | 0 | 2 | 0 | 0 | 0 | 0 | 0 | 10 | 0 | 0 |
| VARANASI RANGE | | 613 | 244 | 228 | 1515 | 0 | 20 | 0 | 0 | 0 | 0 | 0 | 66 | 0 | 52 |
| 45 | MIRZAPUR | 88 | 80 | 104 | 876 | 0 | 5 | 2 | 2 | 0 | 0 | 0 | 23 | 0 | 74 |
| 46 | SONBHADRA | 89 | 218 | 27 | 563 | 0 | 3 | 0 | 0 | 0 | 0 | 0 | 14 | 0 | 0 |
| 47 | BHADOHI | 61 | 10 | 38 | 140 | 0 | 2 | 0 | 0 | 0 | 0 | 0 | 7 | 0 | 65 |
| VINDHYACHAL RANGE | | 238 | 308 | 169 | 1579 | 0 | 10 | 2 | 2 | 0 | 0 | 0 | 44 | 0 | 139 |
| 48 | AZAMGARH | 244 | 37 | 24 | 557 | 0 | 1 | 0 | 0 | 0 | 0 | 0 | 10 | 0 | 0 |
| 49 | MAU | 108 | 52 | 14 | 590 | 0 | 1 | 0 | 0 | 0 | 0 | 0 | 13 | 0 | 57 |
| 50 | BALLIA | 50 | 17 | 11 | 645 | 0 | 0 | 1 | 0 | 0 | 0 | 0 | 17 | 0 | 0 |
| AZAMGARH RANGE | | 402 | 106 | 49 | 1792 | 0 | 2 | 1 | 0 | 0 | 0 | 0 | 40 | 0 | 57 |
| VARANASI ZONE | | 1253 | 658 | 446 | 4886 | 0 | 32 | 3 | 2 | 0 | 0 | 0 | 150 | 0 | 248 |

TABLE - 9 Contd....
INCIDENCE OF COGNIZABLE CASES (LL & SA) UNDER DIFFERENT
CRIME HEADS DURING 2016 IN DISTTS. / RANGES/ZONE

| S.No. | DISTT/ RANGE/ZONE | ARMS ACT | NDPS ACT | GAMBLING ACT | EXCISE ACT | PROHIBITION ACT | EXPLOSIVES ACT | IMMORAL TRAFFIC (P) ACT | INDIAN RAILWAY ACT | Registration of Foreigners Act, 1939 | PCR Act 1955 | Passport Act, 1967 | E. C. ACT | Antiquities & Art Treasures Act, 1972 | DOWRY PROHI. ACT |
|---------------------------|----------------------|--------------|-------------|--------------|--------------|-----------------|----------------|----------------------------|--------------------|---|--------------|--------------------|-------------|--|------------------|
| 1 | 2 | 3 | 4 | 5 | 6 | 7 | 8 | 9 | 10 | 11 | 12 | 13 | 14 | 15 | 16 |
| 51 | ALLAHABAD | 386 | 114 | 226 | 1038 | 0 | 181 | 3 | 0 | 0 | 0 | 0 | 22 | 0 | 0 |
| 52 | FATEHPUR | 221 | 72 | 151 | 1016 | 0 | 10 | 0 | 1 | 0 | 0 | 0 | 9 | 0 | 4 |
| 53 | PRATAPGARH | 227 | 45 | 22 | 495 | 0 | 18 | 1 | 0 | 0 | 0 | 0 | 5 | 0 | 76 |
| 54 | KAUSHAMBI | 99 | 21 | 57 | 661 | 0 | 3 | 0 | 2 | 0 | 0 | 0 | 3 | 0 | 0 |
| ALLAHABAD RANGE | | 933 | 252 | 456 | 3210 | 0 | 212 | 4 | 3 | 0 | 0 | 0 | 39 | 0 | 80 |
| 55 | BANDA | 220 | 48 | 96 | 497 | 0 | 4 | 0 | 0 | 0 | 0 | 0 | 4 | 0 | 0 |
| 56 | HAMIRPUR | 214 | 33 | 111 | 421 | 0 | 5 | 0 | 0 | 0 | 0 | 0 | 2 | 0 | 39 |
| 57 | MAHOBA | 133 | 27 | 101 | 330 | 0 | 8 | 0 | 0 | 0 | 0 | 0 | 18 | 0 | 32 |
| 58 | CHITRAKOOT | 115 | 19 | 41 | 321 | 0 | 3 | 1 | 0 | 0 | 0 | 0 | 1 | 0 | 1 |
| CH. DHAM RANGE | | 682 | 127 | 349 | 1569 | 0 | 20 | 1 | 0 | 0 | 0 | 0 | 25 | 0 | 72 |
| ALLAHABAD ZONE | | 1615 | 379 | 805 | 4779 | 0 | 232 | 5 | 3 | 0 | 0 | 0 | 64 | 0 | 152 |
| 59 | KANPUR NAGAR | 584 | 281 | 397 | 878 | 0 | 7 | 1 | 0 | 0 | 0 | 0 | 14 | 0 | 125 |
| 60 | KANPUR DEHAT | 89 | 41 | 185 | 538 | 0 | 6 | 0 | 0 | 0 | 0 | 0 | 5 | 0 | 0 |
| 61 | FATEHGARH | 384 | 79 | 149 | 760 | 0 | 11 | 0 | 0 | 0 | 0 | 0 | 13 | 0 | 167 |
| 62 | ETAH | 364 | 98 | 330 | 516 | 0 | 7 | 1 | 0 | 0 | 0 | 0 | 3 | 0 | 4 |
| 63 | KANNAUJ | 210 | 54 | 97 | 671 | 0 | 1 | 0 | 0 | 0 | 0 | 0 | 12 | 0 | 24 |
| 64 | AURAIYA | 124 | 23 | 75 | 301 | 0 | 5 | 0 | 0 | 0 | 0 | 0 | 20 | 0 | 35 |
| KANPUR RANGE | | 1755 | 576 | 1233 | 3664 | 0 | 37 | 2 | 0 | 0 | 0 | 0 | 67 | 0 | 355 |
| 65 | JHANSI | 302 | 20 | 372 | 1384 | 0 | 1 | 2 | 0 | 0 | 0 | 0 | 19 | 0 | 8 |
| 66 | JALAUN | 415 | 27 | 339 | 709 | 0 | 6 | 0 | 0 | 0 | 0 | 0 | 3 | 0 | 0 |
| 67 | LALITPUR | 80 | 28 | 92 | 1109 | 0 | 0 | 0 | 0 | 0 | 0 | 0 | 20 | 0 | 0 |
| JHANSI RANGE | | 797 | 75 | 803 | 3202 | 0 | 7 | 2 | 0 | 0 | 0 | 0 | 42 | 0 | 8 |
| KANPUR ZONE | | 2552 | 651 | 2036 | 6866 | 0 | 44 | 4 | 0 | 0 | 0 | 0 | 109 | 0 | 363 |
| 68 | AGRA | 693 | 239 | 531 | 707 | 0 | 6 | 7 | 0 | 0 | 0 | 0 | 27 | 88 | 0 |
| 69 | MATHURA | 871 | 455 | 348 | 637 | 0 | 3 | 0 | 0 | 0 | 0 | 0 | 29 | 0 | 0 |
| 70 | MAINPURI | 332 | 9 | 122 | 753 | 0 | 4 | 0 | 0 | 0 | 0 | 0 | 12 | 0 | 5 |
| 71 | FIROZABAD | 566 | 244 | 322 | 536 | 0 | 1 | 2 | 0 | 0 | 0 | 0 | 30 | 0 | 0 |
| AGRA RANGE | | 2462 | 947 | 1323 | 2633 | 0 | 14 | 9 | 0 | 0 | 0 | 0 | 98 | 88 | 5 |
| 72 | ALIGARH | 714 | 509 | 472 | 529 | 0 | 2 | 0 | 0 | 0 | 0 | 0 | 30 | 0 | 0 |
| 73 | ETAH | 401 | 117 | 113 | 793 | 0 | 8 | 0 | 0 | 0 | 0 | 0 | 13 | 0 | 0 |
| 74 | KASGANJ | 234 | 78 | 128 | 393 | 0 | 1 | 0 | 0 | 0 | 0 | 0 | 8 | 0 | 0 |
| 75 | HATHRUS | 368 | 170 | 249 | 324 | 0 | 3 | 0 | 0 | 0 | 0 | 0 | 4 | 0 | 10 |
| ALIGARH RANGE | | 1717 | 874 | 962 | 2039 | 0 | 14 | 0 | 0 | 0 | 0 | 0 | 55 | 0 | 10 |
| AGRA ZONE | | 4179 | 1821 | 2285 | 4672 | 0 | 28 | 9 | 0 | 0 | 0 | 0 | 153 | 88 | 15 |
| 76 | GRP | 1092 | 779 | 35 | 222 | 0 | 2 | 0 | 268 | 0 | 0 | 0 | 0 | 0 | 16 |
| TOTAL ALL DISTRICT | | 27227 | 6834 | 11174 | 58848 | 0 | 444 | 50 | 277 | 0 | 0 | 12 | 1052 | 94 | 2867 |

TABLE - 9 Contd....
INCIDENCE OF COGNIZABLE CASES (LL & SA) UNDER DIFFERENT
CRIME HEADS DURING 2016 IN DISTTS. / RANGES/ZONE

| S.No. | DISTT/ RANGE/ZONE | Indecent Representation of Women (Prohibition) Act, 1986 | Copyright Act 1957 | Protection of Children from Sexual Offences Act | S.C. /S.T. ACT | Forest Act, 1927 | Child Marriage Act, 2006 | Domestic Violence Act, 2005 | I. T. Act 2000 | Electricity Act, 2003 | Wildlife Protection Act, 1972 | Bonded Labour System (Abolition) Act, 1976 | Environmental (Protection) Act, 1986 | National Security Act, 1980 | Unlawful Activities (Prevention) Act, 1967 |
|-------------------------|----------------------|---|--------------------|---|----------------|------------------|-----------------------------|--------------------------------|----------------|-----------------------|----------------------------------|---|---|--------------------------------|---|
| 1 | 2 | 17 | 18 | 19 | 20 | 21 | 22 | 23 | 24 | 25 | 26 | 27 | 28 | 29 | 30 |
| 1 | MEERUT | 0 | 2 | 0 | 0 | 22 | 0 | 0 | 46 | 2006 | 2 | 0 | 0 | 5 | 0 |
| 2 | BULANDSHAHAR | 0 | 4 | 0 | 0 | 25 | 0 | 0 | 27 | 5691 | 8 | 0 | 0 | 0 | 0 |
| 3 | GHAZIABAD | 0 | 15 | 0 | 0 | 2 | 0 | 0 | 76 | 3798 | 2 | 0 | 4 | 2 | 0 |
| 4 | G.B. NAGAR | 0 | 10 | 0 | 0 | 51 | 0 | 0 | 72 | 3054 | 3 | 0 | 0 | 0 | 0 |
| 5 | BAGPAT | 0 | 2 | 0 | 0 | 9 | 0 | 0 | 14 | 641 | 4 | 0 | 0 | 11 | 0 |
| 6 | HAPUR | 0 | 2 | 0 | 0 | 12 | 0 | 0 | 12 | 1274 | 4 | 3 | 0 | 0 | 0 |
| MEERUT RANGE | | 0 | 35 | 0 | 0 | 121 | 0 | 0 | 247 | 16464 | 23 | 3 | 4 | 18 | 0 |
| 7 | SAHARANPUR | 0 | 3 | 0 | 0 | 117 | 0 | 0 | 28 | 1210 | 5 | 0 | 0 | 3 | 0 |
| 8 | MUZZAFARNAGAR | 0 | 1 | 0 | 0 | 17 | 0 | 0 | 27 | 1849 | 2 | 0 | 0 | 7 | 0 |
| 9 | SHAMLI | 0 | 0 | 0 | 0 | 36 | 0 | 0 | 16 | 1188 | 0 | 0 | 0 | 3 | 0 |
| SAHARANPUR RANGE | | 0 | 4 | 0 | 0 | 170 | 0 | 0 | 71 | 4247 | 7 | 0 | 0 | 13 | 0 |
| MEERUT ZONE | | 0 | 39 | 0 | 0 | 291 | 0 | 0 | 318 | 20711 | 30 | 3 | 4 | 31 | 0 |
| 10 | BAREILLY | 0 | 3 | 0 | 0 | 8 | 0 | 0 | 41 | 3031 | 1 | 1 | 0 | 3 | 0 |
| 11 | SHAHJAHANPUR | 0 | 1 | 0 | 0 | 45 | 0 | 0 | 18 | 1497 | 7 | 0 | 0 | 0 | 0 |
| 12 | PILIBHIT | 0 | 0 | 0 | 0 | 17 | 0 | 0 | 2 | 1764 | 3 | 0 | 0 | 1 | 0 |
| 13 | BADAUN | 0 | 1 | 0 | 0 | 5 | 0 | 0 | 17 | 2286 | 3 | 0 | 0 | 1 | 0 |
| BAREILLY RANGE | | 0 | 5 | 0 | 0 | 75 | 0 | 0 | 78 | 8578 | 14 | 1 | 0 | 5 | 0 |
| 14 | MORADABAD | 0 | 14 | 0 | 0 | 17 | 0 | 0 | 90 | 1482 | 15 | 0 | 1 | 2 | 0 |
| 15 | RAMPUR | 0 | 1 | 0 | 0 | 65 | 0 | 19 | 28 | 1112 | 9 | 0 | 1 | 2 | 0 |
| 16 | BIJNOR | 0 | 16 | 0 | 0 | 21 | 0 | 0 | 24 | 3584 | 4 | 3 | 0 | 7 | 0 |
| 17 | AMROHA | 0 | 4 | 0 | 0 | 18 | 0 | 0 | 5 | 551 | 3 | 0 | 0 | 1 | 0 |
| 18 | SAMBHAL | 0 | 6 | 0 | 0 | 10 | 0 | 0 | 10 | 989 | 12 | 0 | 1 | 7 | 0 |
| MORADABAD RANGE | | 0 | 41 | 0 | 0 | 131 | 0 | 19 | 157 | 7718 | 43 | 3 | 3 | 19 | 0 |
| BAREILLY ZONE | | 0 | 46 | 0 | 0 | 206 | 0 | 19 | 235 | 16296 | 57 | 4 | 3 | 24 | 0 |
| 19 | LUCKNOW | 0 | 6 | 0 | 118 | 83 | 1 | 0 | 378 | 2142 | 1 | 0 | 0 | 0 | 0 |
| 20 | RAIBARELI | 0 | 2 | 0 | 32 | 90 | 0 | 0 | 8 | 399 | 2 | 3 | 0 | 0 | 0 |
| 21 | UNNAO | 2 | 4 | 0 | 0 | 85 | 0 | 0 | 26 | 748 | 7 | 0 | 1 | 3 | 0 |
| 22 | KHIRI | 0 | 2 | 0 | 69 | 33 | 0 | 0 | 27 | 441 | 1 | 0 | 0 | 1 | 0 |
| 23 | SITAPUR | 0 | 3 | 0 | 362 | 79 | 0 | 0 | 0 | 449 | 0 | 0 | 0 | 0 | 0 |
| 24 | HARDOI | 0 | 1 | 0 | 33 | 36 | 0 | 0 | 5 | 551 | 9 | 0 | 0 | 6 | 0 |
| LUCKNOW RANGE | | 2 | 18 | 0 | 614 | 406 | 1 | 0 | 444 | 4730 | 20 | 3 | 1 | 10 | 0 |
| 25 | FAIZABAD | 0 | 1 | 0 | 135 | 67 | 0 | 1 | 2 | 210 | 2 | 0 | 0 | 1 | 0 |
| 26 | BARABANKI | 0 | 20 | 0 | 0 | 80 | 0 | 0 | 18 | 451 | 3 | 0 | 0 | 0 | 0 |
| 27 | SULTANPUR | 0 | 1 | 0 | 0 | 39 | 0 | 0 | 7 | 49 | 4 | 0 | 0 | 4 | 0 |
| 28 | AMBEDKANAGAR | 0 | 1 | 0 | 45 | 11 | 0 | 0 | 14 | 126 | 16 | 0 | 0 | 0 | 0 |
| 29 | AMETHI | 0 | 0 | 0 | 0 | 46 | 0 | 0 | 5 | 41 | 2 | 0 | 0 | 2 | 0 |
| FAIZABAD RANGE | | 0 | 23 | 0 | 180 | 243 | 0 | 1 | 46 | 877 | 27 | 0 | 0 | 7 | 0 |
| LUCKNOW ZONE | | 2 | 41 | 0 | 794 | 649 | 1 | 1 | 490 | 5607 | 47 | 3 | 1 | 17 | 0 |

TABLE - 9 Contd....
INCIDENCE OF COGNIZABLE CASES (LL & SA) UNDER DIFFERENT
CRIME HEADS DURING 2016 IN DISTTS. / RANGES/ZONE

| S.No. | DISTT/ RANGE/ZONE | Indecent Representation of Women (Prohibition) Act, 1986 | Copyright Act 1957 | Protection of Children from Sexual Offences Act | S.C. /S.T. ACT | Forest Act, 1927 | Child Marriage Act, 2006 | Domestic Violence Act, 2005 | I.T. Act 2000 | Electricity Act, 2003 | Wildlife Protection Act, 1972 | Bonded Labour System (Abolition) Act, 1976 | Environmental (Protection) Act, 1986 | National Security Act, 1980 | Unlawful Activities (Prevention) Act, 1967 |
|--------------------------|----------------------|--|--------------------|--|----------------|------------------|--------------------------|-----------------------------|---------------|-----------------------|-------------------------------|---|---|-----------------------------|---|
| 1 | 2 | 17 | 18 | 19 | 20 | 21 | 22 | 23 | 24 | 25 | 26 | 27 | 28 | 29 | 30 |
| 30 | GORAKHPUR | 0 | 8 | 0 | 0 | 14 | 0 | 0 | 104 | 1409 | 3 | 2 | 0 | 3 | 0 |
| 31 | DEORIA | 0 | 2 | 0 | 0 | 8 | 0 | 0 | 113 | 265 | 1 | 0 | 0 | 0 | 0 |
| 32 | MAHARAJGANJ | 0 | 1 | 0 | 7 | 18 | 0 | 0 | 24 | 775 | 0 | 0 | 0 | 2 | 0 |
| 33 | KUSHINAGAR | 0 | 7 | 0 | 0 | 6 | 0 | 0 | 26 | 508 | 9 | 0 | 0 | 0 | 0 |
| GORAKHPUR RANGE | | 0 | 18 | 0 | 7 | 46 | 0 | 0 | 267 | 2957 | 13 | 2 | 0 | 5 | 0 |
| 34 | GONDA | 0 | 12 | 0 | 0 | 6 | 0 | 0 | 24 | 172 | 0 | 0 | 0 | 2 | 0 |
| 35 | BALRAMPUR | 0 | 0 | 0 | 7 | 22 | 0 | 0 | 12 | 3 | 5 | 0 | 0 | 2 | 0 |
| 36 | BAHRAICH | 0 | 0 | 0 | 1 | 44 | 0 | 0 | 19 | 122 | 15 | 0 | 0 | 4 | 0 |
| 37 | SHRAVASTI | 6 | 1 | 0 | 10 | 38 | 0 | 0 | 4 | 6 | 4 | 0 | 0 | 0 | 0 |
| DEVIPATAN RANGE | | 6 | 13 | 0 | 18 | 110 | 0 | 0 | 59 | 303 | 24 | 0 | 0 | 8 | 0 |
| 38 | BASTI | 0 | 3 | 0 | 0 | 5 | 0 | 0 | 36 | 729 | 0 | 0 | 0 | 0 | 0 |
| 39 | SIDHARTHANAGAR | 0 | 3 | 0 | 12 | 4 | 0 | 0 | 29 | 364 | 0 | 0 | 0 | 1 | 0 |
| 40 | ST. KABIR NAGAR | 0 | 7 | 0 | 0 | 5 | 0 | 0 | 13 | 347 | 1 | 0 | 0 | 0 | 0 |
| BASTI RANGE | | 0 | 13 | 0 | 12 | 14 | 0 | 0 | 78 | 1440 | 1 | 0 | 0 | 1 | 0 |
| GORAKHPUR ZONE | | 6 | 44 | 0 | 37 | 170 | 0 | 0 | 404 | 4700 | 38 | 2 | 0 | 14 | 0 |
| 41 | VARANASI | 0 | 3 | 0 | 0 | 1 | 0 | 0 | 125 | 2893 | 0 | 2 | 1 | 0 | 0 |
| 42 | GHAZIPUR | 0 | 1 | 0 | 0 | 6 | 0 | 0 | 26 | 379 | 0 | 0 | 0 | 0 | 0 |
| 43 | JAUNPUR | 0 | 3 | 0 | 69 | 11 | 0 | 0 | 19 | 453 | 1 | 0 | 2 | 9 | 0 |
| 44 | CHANDAULI | 0 | 2 | 0 | 13 | 8 | 0 | 0 | 16 | 438 | 0 | 2 | 0 | 0 | 0 |
| VARANASI RANGE | | 0 | 9 | 0 | 82 | 26 | 0 | 0 | 186 | 4163 | 1 | 4 | 3 | 9 | 0 |
| 45 | MIRZAPUR | 0 | 4 | 0 | 17 | 11 | 0 | 0 | 20 | 374 | 7 | 1 | 0 | 0 | 0 |
| 46 | SONBHADRA | 0 | 2 | 0 | 10 | 10 | 0 | 0 | 9 | 217 | 0 | 0 | 0 | 0 | 0 |
| 47 | BHADOHI | 0 | 11 | 0 | 5 | 21 | 0 | 0 | 10 | 212 | 0 | 1 | 0 | 0 | 0 |
| VINDHYACHAL RANGE | | 0 | 17 | 0 | 32 | 42 | 0 | 0 | 39 | 803 | 7 | 2 | 0 | 0 | 0 |
| 48 | AZAMGARH | 0 | 3 | 0 | 0 | 8 | 0 | 0 | 34 | 395 | 0 | 14 | 0 | 0 | 0 |
| 49 | MAU | 0 | 1 | 0 | 0 | 3 | 0 | 0 | 29 | 902 | 4 | 0 | 0 | 4 | 1 |
| 50 | BALLIA | 1 | 0 | 0 | 13 | 4 | 0 | 0 | 10 | 417 | 2 | 0 | 0 | 0 | 0 |
| AZAMGARH RANGE | | 1 | 4 | 0 | 13 | 15 | 0 | 0 | 73 | 1714 | 6 | 14 | 0 | 4 | 1 |
| VARANASI ZONE | | 1 | 30 | 0 | 127 | 83 | 0 | 0 | 298 | 6680 | 14 | 20 | 3 | 13 | 1 |

TABLE - 9 Contd....
INCIDENCE OF COGNIZABLE CASES (LL & SA) UNDER DIFFERENT
CRIME HEADS DURING 2016 IN DISTTS. / RANGES/ZONE

| S.No. | DISTT/ RANGE/ZONE | Indecent Representation of Women (Prohibition) Act, 1986 | Copyright Act 1957 | Protection of Children from Sexual Offences Act | S.C./S.T. ACT | Forest Act, 1927 | Child Marriage Act, 2006 | Domestic Violence Act, 2005 | I. T. Act 2000 | Electricity Act, 2003 | Wildlife Protection Act, 1972 | Bonded Labour System (Abolition) Act, 1976 | Environmental (Protection) Act, 1986 | National Security Act, 1980 | Unlawful Activities (Prevention) Act, 1967 |
|---------------------------|----------------------|--|--------------------|--|---------------|------------------|--------------------------|--------------------------------|----------------|-----------------------|----------------------------------|---|---|--------------------------------|---|
| | | 17 | 18 | 19 | 20 | 21 | 22 | 23 | 24 | 25 | 26 | 27 | 28 | 29 | 30 |
| 51 | ALLAHABAD | 0 | 4 | 0 | 0 | 42 | 0 | 0 | 192 | 2228 | 4 | 3 | 0 | 3 | 0 |
| 52 | FATEHPUR | 0 | 8 | 0 | 1 | 57 | 0 | 0 | 13 | 760 | 6 | 0 | 0 | 0 | 0 |
| 53 | PRATAPGARH | 0 | 1 | 0 | 0 | 28 | 0 | 0 | 16 | 575 | 3 | 0 | 0 | 1 | 0 |
| 54 | KAUSHAMBI | 0 | 0 | 0 | 0 | 10 | 0 | 0 | 26 | 702 | 1 | 0 | 0 | 0 | 0 |
| ALLAHABAD RANGE | | 0 | 13 | 0 | 1 | 137 | 0 | 0 | 247 | 4265 | 14 | 3 | 0 | 4 | 0 |
| 55 | BANDA | 0 | 0 | 0 | 11 | 13 | 0 | 0 | 5 | 125 | 0 | 0 | 0 | 2 | 0 |
| 56 | HAMIRPUR | 2 | 0 | 0 | 21 | 3 | 0 | 0 | 8 | 126 | 0 | 0 | 0 | 10 | 0 |
| 57 | MAHOBA | 0 | 4 | 0 | 12 | 1 | 0 | 1 | 3 | 109 | 2 | 0 | 0 | 0 | 0 |
| 58 | CHITRAKOOT | 0 | 1 | 0 | 0 | 3 | 0 | 0 | 14 | 307 | 2 | 0 | 0 | 0 | 0 |
| CH. DHAM RANGE | | 2 | 5 | 0 | 44 | 20 | 0 | 1 | 30 | 667 | 4 | 0 | 0 | 12 | 0 |
| ALLAHABAD ZONE | | 2 | 18 | 0 | 45 | 157 | 0 | 1 | 277 | 4932 | 18 | 3 | 0 | 16 | 0 |
| 59 | KANPUR NAGAR | 0 | 30 | 0 | 0 | 20 | 0 | 0 | 118 | 2100 | 8 | 0 | 0 | 5 | 9 |
| 60 | KANPUR DEHAT | 0 | 5 | 0 | 0 | 23 | 0 | 0 | 2 | 1471 | 2 | 1 | 0 | 1 | 0 |
| 61 | FATEHGARH | 0 | 4 | 0 | 3 | 12 | 0 | 0 | 12 | 1088 | 2 | 0 | 0 | 3 | 0 |
| 62 | ETAWAH | 0 | 4 | 0 | 9 | 10 | 0 | 0 | 11 | 767 | 4 | 0 | 0 | 0 | 0 |
| 63 | KANNAUJ | 0 | 6 | 0 | 0 | 17 | 0 | 0 | 12 | 439 | 9 | 0 | 0 | 1 | 0 |
| 64 | AURAIYA | 0 | 0 | 0 | 0 | 15 | 0 | 0 | 32 | 515 | 2 | 0 | 0 | 5 | 0 |
| KANPUR RANGE | | 0 | 49 | 0 | 12 | 97 | 0 | 0 | 187 | 6380 | 27 | 1 | 0 | 15 | 9 |
| 65 | JHANSI | 0 | 8 | 0 | 33 | 8 | 0 | 1 | 42 | 482 | 0 | 0 | 0 | 3 | 0 |
| 66 | JALAUN | 0 | 1 | 0 | 0 | 3 | 0 | 0 | 10 | 271 | 0 | 0 | 0 | 6 | 0 |
| 67 | LALITPUR | 0 | 2 | 0 | 17 | 8 | 0 | 0 | 4 | 211 | 1 | 0 | 0 | 0 | 0 |
| JHANSI RANGE | | 0 | 11 | 0 | 50 | 19 | 0 | 1 | 56 | 964 | 1 | 0 | 0 | 9 | 0 |
| KANPUR ZONE | | 0 | 60 | 0 | 62 | 116 | 0 | 1 | 243 | 7344 | 28 | 1 | 0 | 24 | 9 |
| 68 | AGRA | 5 | 27 | 0 | 1 | 33 | 1 | 0 | 144 | 3884 | 27 | 0 | 0 | 2 | 0 |
| 69 | MATHURA | 0 | 9 | 0 | 0 | 1 | 0 | 0 | 34 | 3527 | 4 | 0 | 0 | 3 | 0 |
| 70 | MAINPURI | 0 | 1 | 0 | 0 | 8 | 0 | 1 | 12 | 1482 | 7 | 0 | 0 | 1 | 0 |
| 71 | FIROZABAD | 0 | 14 | 0 | 0 | 11 | 0 | 0 | 25 | 2223 | 3 | 2 | 0 | 3 | 0 |
| AGRA RANGE | | 5 | 51 | 0 | 1 | 53 | 1 | 1 | 215 | 11116 | 41 | 2 | 0 | 9 | 0 |
| 72 | ALIGARH | 0 | 9 | 0 | 0 | 32 | 0 | 0 | 38 | 1756 | 6 | 1 | 0 | 4 | 0 |
| 73 | ETAH | 0 | 1 | 0 | 0 | 37 | 0 | 0 | 13 | 1805 | 5 | 0 | 0 | 0 | 0 |
| 74 | KASGANJ | 0 | 2 | 0 | 0 | 5 | 0 | 0 | 8 | 442 | 1 | 0 | 0 | 2 | 0 |
| 75 | HATHRUS | 0 | 6 | 0 | 0 | 4 | 1 | 0 | 22 | 916 | 4 | 0 | 0 | 0 | 0 |
| ALIGARH RANGE | | 0 | 18 | 0 | 0 | 78 | 1 | 0 | 81 | 4919 | 16 | 1 | 0 | 6 | 0 |
| AGRA ZONE | | 5 | 69 | 0 | 1 | 131 | 2 | 1 | 296 | 16035 | 57 | 3 | 0 | 15 | 0 |
| 76 | GRP | 0 | 0 | 0 | 0 | 12 | 0 | 0 | 1 | 38 | 13 | 0 | 0 | 0 | 0 |
| TOTAL ALL DISTRICT | | 16 | 347 | 0 | 1066 | 1815 | 3 | 23 | 2562 | 82343 | 302 | 39 | 11 | 154 | 10 |

TABLE - 9 Contd....
INCIDENCE OF COGNIZABLE CASES (LL & SA) UNDER DIFFERENT
CRIME HEADS DURING 2016 IN DISTTS. / RANGES/ZONE

| S.No. | DISTT/ RANGE/ZONE | Railway Property (Unlawful Possession) Act, 1966 | Prevention of Damage to Public Property Act, 1984 | Transplantation of Human Organs Act, 1994 | Trade Marks Act, 1999 | Prevention of Insults to National Honour Act, 1971 | State Emblem (Prohibition of Improper Use) Act, 2005 | Citizen ship Act, 1955 | Foreigners Act, 1946 | Place of Worship (Special Provisions) Act, 1991 | Religious Institution (Prevention of Misuse) Act, 1988 | Representation of People Act, 1951 |
|-------------------------|----------------------|--|---|---|-----------------------|--|--|------------------------|----------------------|---|--|---------------------------------------|
| 1 | 2 | 31 | 32 | 33 | 34 | 35 | 36 | 37 | 38 | 39 | 40 | 41 |
| 1 | MEERUT | 0 | 2 | 0 | 0 | 0 | 0 | 0 | 0 | 0 | 0 | 0 |
| 2 | BULANDSHAHAR | 0 | 3 | 0 | 0 | 1 | 0 | 0 | 0 | 0 | 0 | 0 |
| 3 | GHAZIABAD | 0 | 22 | 0 | 0 | 1 | 0 | 0 | 0 | 0 | 0 | 6 |
| 4 | G.B. NAGAR | 0 | 22 | 0 | 11 | 0 | 0 | 0 | 1 | 0 | 0 | 0 |
| 5 | BAGPAT | 0 | 2 | 0 | 0 | 0 | 0 | 0 | 0 | 0 | 0 | 0 |
| 6 | HAPUR | 0 | 0 | 0 | 0 | 0 | 0 | 0 | 0 | 0 | 0 | 0 |
| MEERUT RANGE | | 0 | 51 | 0 | 11 | 2 | 0 | 0 | 1 | 0 | 0 | 6 |
| 7 | SAHARANPUR | 0 | 22 | 0 | 0 | 0 | 0 | 0 | 0 | 0 | 0 | 0 |
| 8 | MUZZAFARNAGAR | 0 | 8 | 0 | 0 | 0 | 0 | 0 | 0 | 0 | 0 | 3 |
| 9 | SHAMLI | 0 | 4 | 0 | 0 | 0 | 0 | 0 | 0 | 0 | 0 | 0 |
| SAHARANPUR RANGE | | 0 | 34 | 0 | 0 | 0 | 0 | 0 | 0 | 0 | 0 | 3 |
| MEERUT ZONE | | 0 | 85 | 0 | 11 | 2 | 0 | 0 | 1 | 0 | 0 | 9 |
| 10 | BAREILLY | 0 | 2 | 0 | 0 | 0 | 0 | 0 | 0 | 0 | 0 | 0 |
| 11 | SHAHJAHANPUR | 0 | 26 | 0 | 0 | 0 | 0 | 0 | 0 | 0 | 0 | 0 |
| 12 | PILIBHIT | 0 | 14 | 0 | 0 | 0 | 0 | 0 | 0 | 0 | 0 | 0 |
| 13 | BADAUN | 0 | 0 | 0 | 0 | 0 | 0 | 0 | 0 | 0 | 0 | 2 |
| BAREILLY RANGE | | 0 | 42 | 0 | 0 | 0 | 0 | 0 | 0 | 0 | 0 | 2 |
| 14 | MORADABAD | 0 | 46 | 0 | 0 | 2 | 0 | 0 | 1 | 0 | 0 | 0 |
| 15 | RAMPUR | 0 | 13 | 0 | 0 | 0 | 0 | 0 | 0 | 0 | 0 | 0 |
| 16 | BIJNOR | 0 | 1 | 0 | 0 | 1 | 0 | 0 | 0 | 0 | 0 | 2 |
| 17 | AMROHA | 0 | 3 | 0 | 0 | 0 | 0 | 0 | 0 | 0 | 0 | 2 |
| 18 | SAMBHAL | 0 | 17 | 0 | 0 | 0 | 0 | 0 | 0 | 0 | 0 | 1 |
| MORADABAD RANGE | | 0 | 80 | 0 | 0 | 3 | 0 | 0 | 1 | 0 | 0 | 5 |
| BAREILLY ZONE | | 0 | 122 | 0 | 0 | 3 | 0 | 0 | 1 | 0 | 0 | 7 |
| 19 | LUCKNOW | 0 | 123 | 0 | 0 | 0 | 0 | 0 | 0 | 0 | 0 | 1 |
| 20 | RAIBARELI | 0 | 73 | 0 | 0 | 0 | 0 | 0 | 0 | 0 | 0 | 1 |
| 21 | UNNAO | 0 | 9 | 0 | 0 | 0 | 0 | 0 | 0 | 0 | 0 | 2 |
| 22 | KHIRI | 0 | 10 | 0 | 1 | 0 | 0 | 0 | 0 | 0 | 0 | 0 |
| 23 | SITAPUR | 0 | 15 | 0 | 0 | 0 | 0 | 0 | 0 | 0 | 0 | 19 |
| 24 | HARDOI | 0 | 20 | 0 | 0 | 1 | 0 | 0 | 0 | 0 | 0 | 1 |
| LUCKNOW RANGE | | 0 | 250 | 0 | 1 | 1 | 0 | 0 | 0 | 0 | 0 | 24 |
| 25 | FAIZABAD | 0 | 31 | 0 | 0 | 0 | 0 | 0 | 0 | 0 | 0 | 12 |
| 26 | BARABANKI | 0 | 4 | 0 | 0 | 0 | 0 | 0 | 0 | 0 | 0 | 0 |
| 27 | SULTANPUR | 0 | 80 | 0 | 0 | 0 | 0 | 0 | 0 | 0 | 0 | 0 |
| 28 | AMBEDKANAGAR | 0 | 22 | 0 | 0 | 0 | 0 | 0 | 0 | 0 | 0 | 0 |
| 29 | AMETHI | 0 | 47 | 0 | 0 | 0 | 0 | 0 | 0 | 0 | 0 | 0 |
| FAIZABAD RANGE | | 0 | 184 | 0 | 0 | 0 | 0 | 0 | 0 | 0 | 0 | 12 |
| LUCKNOW ZONE | | 0 | 434 | 0 | 1 | 1 | 0 | 0 | 0 | 0 | 0 | 36 |

TABLE - 9 Contd....
INCIDENCE OF COGNIZABLE CASES (LL & SA) UNDER DIFFERENT
CRIME HEADS DURING 2016 IN DISTTS. / RANGES/ZONE

| S.No. | DISTT/ RANGE/ZONE | Railway Property (Unlawful Possession) Act, 1966 | Prevention of Damage to Public Property Act, 1984 | Transplantation of Human Organs Act, 1994 | Trade Marks Act, 1999 | Prevention of Insults to National Honour Act, 1971 | State Emblem (Prohibition of Improper Use) Act, 2005 | Citizen ship Act, 1955 | Foreigners Act, 1946 | Place of Worship (Special Provisions) Act, 1991 | Religious Institution (Prevention of Misuse) Act, 1988 | Representation of People Act, 1951 |
|--------------------------|----------------------|--|---|---|-----------------------|--|--|------------------------|----------------------|---|--|------------------------------------|
| 1 | 2 | 31 | 32 | 33 | 34 | 35 | 36 | 37 | 38 | 39 | 40 | 41 |
| 30 | GORAKHPUR | 0 | 13 | 0 | 1 | 0 | 0 | 0 | 0 | 0 | 0 | 7 |
| 31 | DEORIA | 0 | 21 | 0 | 0 | 0 | 0 | 0 | 0 | 0 | 0 | 0 |
| 32 | MAHARAJGANJ | 0 | 29 | 0 | 1 | 0 | 0 | 0 | 6 | 0 | 0 | 0 |
| 33 | KUSHINAGAR | 0 | 53 | 0 | 0 | 1 | 0 | 0 | 0 | 0 | 0 | 0 |
| GORAKHPUR RANGE | | 0 | 116 | 0 | 2 | 1 | 0 | 0 | 6 | 0 | 0 | 7 |
| 34 | GONDA | 0 | 12 | 0 | 0 | 0 | 0 | 0 | 0 | 0 | 0 | 12 |
| 35 | BALRAMPUR | 0 | 5 | 0 | 0 | 0 | 0 | 0 | 1 | 0 | 0 | 0 |
| 36 | BAHRAICH | 0 | 36 | 0 | 0 | 0 | 0 | 0 | 0 | 0 | 0 | 2 |
| 37 | SHRAVASTI | 0 | 7 | 0 | 0 | 0 | 0 | 0 | 0 | 0 | 0 | 0 |
| DEVIPATAN RANGE | | 0 | 60 | 0 | 0 | 0 | 0 | 0 | 1 | 0 | 0 | 14 |
| 38 | BASTI | 0 | 5 | 0 | 0 | 0 | 0 | 0 | 0 | 0 | 0 | 0 |
| 39 | SIDHARTHANAGAR | 0 | 8 | 0 | 0 | 0 | 0 | 0 | 0 | 0 | 0 | 1 |
| 40 | ST. KABIR NAGAR | 0 | 3 | 0 | 0 | 0 | 0 | 0 | 0 | 0 | 0 | 3 |
| BASTI RANGE | | 0 | 16 | 0 | 0 | 0 | 0 | 0 | 0 | 0 | 0 | 4 |
| GORAKHPUR ZONE | | 0 | 192 | 0 | 2 | 1 | 0 | 0 | 7 | 0 | 0 | 25 |
| 41 | VARANASI | 0 | 9 | 0 | 0 | 1 | 0 | 0 | 0 | 0 | 0 | 0 |
| 42 | GHAZIPUR | 0 | 12 | 0 | 1 | 0 | 0 | 0 | 0 | 0 | 0 | 0 |
| 43 | JAUNPUR | 0 | 25 | 0 | 0 | 0 | 0 | 0 | 0 | 0 | 0 | 1 |
| 44 | CHANDAULI | 0 | 1 | 0 | 0 | 0 | 0 | 0 | 0 | 0 | 0 | 0 |
| VARANASI RANGE | | 0 | 47 | 0 | 1 | 1 | 0 | 0 | 0 | 0 | 0 | 1 |
| 45 | MIRZAPUR | 0 | 5 | 0 | 0 | 0 | 0 | 0 | 0 | 0 | 0 | 0 |
| 46 | SONBHADRA | 0 | 8 | 0 | 1 | 1 | 0 | 0 | 0 | 0 | 0 | 3 |
| 47 | BHADOHI | 0 | 4 | 0 | 0 | 0 | 0 | 0 | 0 | 0 | 0 | 0 |
| VINDHYACHAL RANGE | | 0 | 17 | 0 | 1 | 1 | 0 | 0 | 0 | 0 | 0 | 3 |
| 48 | AZAMGARH | 0 | 15 | 0 | 0 | 0 | 0 | 0 | 0 | 0 | 0 | 0 |
| 49 | MAU | 0 | 6 | 0 | 2 | 0 | 0 | 0 | 0 | 0 | 0 | 2 |
| 50 | BALLIA | 0 | 1 | 0 | 0 | 0 | 0 | 0 | 0 | 0 | 0 | 0 |
| AZAMGARH RANGE | | 0 | 22 | 0 | 2 | 0 | 0 | 0 | 0 | 0 | 0 | 2 |
| VARANASI ZONE | | 0 | 86 | 0 | 4 | 2 | 0 | 0 | 0 | 0 | 0 | 6 |

TABLE - 9 Contd....
INCIDENCE OF COGNIZABLE CASES (LL & SA) UNDER DIFFERENT
CRIME HEADS DURING 2016 IN DISTTS. / RANGES/ZONE

| S.No. | DISTT/ RANGE/ZONE | Railway Property (Unlawful Possession) Act, 1966 | Prevention of Damage to Public Property Act, 1984 | Transplantation of Human Organs Act, 1994 | Trade Marks Act, 1999 | Prevention of Insults to National Honour Act, 1971 | State Emblem (Prohibition of Improper Use) Act, 2005 | Citizen ship Act, 1955 | Foreigners Act, 1946 | Place of Worship (Special Provisions) Act, 1991 | Religious Institution (Prevention of Misuse) Act, 1988 | Representation of People Act, 1951 |
|---------------------------|----------------------|--|--|--|-----------------------|--|--|------------------------|----------------------|--|--|---------------------------------------|
| 1 | 2 | 31 | 32 | 33 | 34 | 35 | 36 | 37 | 38 | 39 | 40 | 41 |
| 51 | ALLAHABAD | 0 | 110 | 0 | 0 | 0 | 0 | 0 | 0 | 0 | 0 | 2 |
| 52 | FATEHPUR | 0 | 18 | 0 | 6 | 0 | 0 | 0 | 0 | 0 | 0 | 0 |
| 53 | PRATAPGARH | 0 | 50 | 0 | 0 | 0 | 0 | 0 | 0 | 0 | 0 | 4 |
| 54 | KAUSHAMBI | 0 | 22 | 0 | 0 | 0 | 0 | 0 | 0 | 0 | 0 | 0 |
| ALLAHABAD RANGE | | 0 | 200 | 0 | 6 | 0 | 0 | 0 | 0 | 0 | 0 | 6 |
| 55 | BANDA | 0 | 23 | 0 | 0 | 0 | 0 | 0 | 0 | 0 | 0 | 0 |
| 56 | HAMIRPUR | 0 | 2 | 0 | 0 | 0 | 0 | 0 | 0 | 0 | 0 | 0 |
| 57 | MAHOBA | 0 | 1 | 0 | 0 | 0 | 0 | 0 | 0 | 0 | 0 | 0 |
| 58 | CHITRAKOOT | 0 | 10 | 0 | 0 | 0 | 0 | 0 | 0 | 0 | 0 | 0 |
| CH. DHAM RANGE | | 0 | 36 | 0 | 0 | 0 | 0 | 0 | 0 | 0 | 0 | 0 |
| ALLAHABAD ZONE | | 0 | 236 | 0 | 6 | 0 | 0 | 0 | 0 | 0 | 0 | 6 |
| 59 | KANPUR NAGAR | 0 | 0 | 0 | 0 | 0 | 0 | 0 | 0 | 0 | 0 | 0 |
| 60 | KANPUR DEHAT | 0 | 7 | 0 | 0 | 0 | 0 | 0 | 0 | 0 | 0 | 0 |
| 61 | FATEHGARH | 0 | 31 | 0 | 0 | 0 | 0 | 0 | 0 | 0 | 0 | 3 |
| 62 | ETAWAH | 1 | 8 | 0 | 0 | 0 | 0 | 0 | 0 | 0 | 0 | 0 |
| 63 | KANNAUJ | 0 | 7 | 0 | 0 | 0 | 0 | 0 | 0 | 0 | 0 | 0 |
| 64 | AURAIYA | 0 | 4 | 0 | 0 | 0 | 0 | 0 | 0 | 0 | 0 | 0 |
| KANPUR RANGE | | 1 | 57 | 0 | 0 | 0 | 0 | 0 | 0 | 0 | 0 | 3 |
| 65 | JHANSI | 0 | 6 | 1 | 0 | 0 | 0 | 0 | 0 | 0 | 0 | 0 |
| 66 | JALAUN | 0 | 0 | 0 | 0 | 0 | 0 | 0 | 0 | 0 | 0 | 0 |
| 67 | LALITPUR | 0 | 5 | 0 | 0 | 0 | 0 | 0 | 0 | 0 | 0 | 0 |
| JHANSI RANGE | | 0 | 11 | 1 | 0 | 0 | 0 | 0 | 0 | 0 | 0 | 0 |
| KANPUR ZONE | | 1 | 68 | 1 | 0 | 0 | 0 | 0 | 0 | 0 | 0 | 3 |
| 68 | AGRA | 0 | 24 | 0 | 0 | 0 | 0 | 0 | 1 | 0 | 0 | 1 |
| 69 | MATHURA | 0 | 35 | 0 | 0 | 0 | 0 | 0 | 0 | 0 | 0 | 1 |
| 70 | MAINPURI | 0 | 6 | 0 | 0 | 0 | 0 | 0 | 0 | 0 | 0 | 2 |
| 71 | FIROZABAD | 0 | 7 | 0 | 0 | 0 | 0 | 0 | 1 | 0 | 0 | 0 |
| AGRA RANGE | | 0 | 72 | 0 | 0 | 0 | 0 | 0 | 2 | 0 | 0 | 4 |
| 72 | ALIGARH | 0 | 28 | 0 | 0 | 0 | 0 | 0 | 0 | 0 | 0 | 1 |
| 73 | ETAH | 0 | 9 | 0 | 0 | 0 | 0 | 0 | 0 | 0 | 0 | 0 |
| 74 | KASGANJ | 0 | 2 | 0 | 0 | 0 | 0 | 0 | 0 | 0 | 0 | 0 |
| 75 | HATHRUS | 0 | 30 | 0 | 0 | 0 | 0 | 0 | 0 | 0 | 0 | 0 |
| ALIGARH RANGE | | 0 | 69 | 0 | 0 | 0 | 0 | 0 | 0 | 0 | 0 | 1 |
| AGRA ZONE | | 0 | 141 | 0 | 0 | 0 | 0 | 0 | 2 | 0 | 0 | 5 |
| 76 | GRP | 2 | 16 | 0 | 0 | 0 | 0 | 0 | 0 | 0 | 0 | 0 |
| TOTAL ALL DISTRICT | | 3 | 1380 | 1 | 24 | 9 | 0 | 0 | 11 | 0 | 0 | 97 |

TABLE - 9 Contd....
INCIDENCE OF COGNIZABLE CASES (LL & SA) UNDER DIFFERENT
CRIME HEADS DURING 2016 IN DISTTS. / RANGES/ZONE

| S.No. | DISTT/ RANGE/ZONE | Emigration Act, 1983 | Juvenile Justice (Care and Protection of Children) Act, | Infant Substitutes Regulation Act, 2003 | Manual Scavengers and Construction of Dry Latrines (P) A | Pre-Natal Diagnostic Techniques (Reg and Prev of Misuse) | Other SLL crimes | Total Cognizable SLL crimes |
|-------------------------|----------------------|----------------------|---|--|--|--|------------------|--------------------------------|
| 1 | 2 | 42 | 43 | 44 | 45 | 46 | 47 | 48 |
| 1 | MEERUT | 0 | 0 | 0 | 0 | 0 | 158 | 5047 |
| 2 | BULANDSHAHAR | 0 | 0 | 0 | 0 | 0 | 181 | 7365 |
| 3 | GHAZIABAD | 0 | 0 | 0 | 0 | 1 | 245 | 8119 |
| 4 | G.B. NAGAR | 0 | 0 | 0 | 0 | 0 | 264 | 5697 |
| 5 | BAGPAT | 0 | 0 | 0 | 0 | 0 | 110 | 2011 |
| 6 | HAPUR | 0 | 0 | 0 | 0 | 1 | 261 | 2387 |
| MEERUT RANGE | | 0 | 0 | 0 | 0 | 2 | 1219 | 30626 |
| 7 | SAHARANPUR | 0 | 0 | 0 | 0 | 0 | 584 | 4298 |
| 8 | MUZZAFARNAGAR | 0 | 0 | 0 | 0 | 0 | 624 | 6190 |
| 9 | SHAMLI | 0 | 0 | 0 | 0 | 0 | 110 | 2038 |
| SAHARANPUR RANGE | | 0 | 0 | 0 | 0 | 0 | 1318 | 12526 |
| MEERUT ZONE | | 0 | 0 | 0 | 0 | 2 | 2537 | 43152 |
| 10 | BAREILLY | 0 | 0 | 0 | 0 | 0 | 320 | 5446 |
| 11 | SHAHJAHANPUR | 0 | 0 | 0 | 0 | 0 | 230 | 4251 |
| 12 | PILIBHIT | 0 | 0 | 0 | 0 | 0 | 275 | 3836 |
| 13 | BADAUN | 0 | 0 | 0 | 0 | 0 | 246 | 3996 |
| BAREILLY RANGE | | 0 | 0 | 0 | 0 | 0 | 1071 | 17529 |
| 14 | MORADABAD | 0 | 0 | 0 | 0 | 0 | 243 | 3624 |
| 15 | RAMPUR | 0 | 0 | 0 | 0 | 0 | 267 | 3593 |
| 16 | BIJNOR | 0 | 0 | 0 | 0 | 0 | 196 | 5876 |
| 17 | AMROHA | 0 | 0 | 0 | 0 | 0 | 240 | 2310 |
| 18 | SAMBHAL | 0 | 0 | 0 | 0 | 0 | 332 | 2622 |
| MORADABAD RANGE | | 0 | 0 | 0 | 0 | 0 | 1278 | 18025 |
| BAREILLY ZONE | | 0 | 0 | 0 | 0 | 0 | 2349 | 35554 |
| 19 | LUCKNOW | 0 | 6 | 0 | 0 | 0 | 108 | 4004 |
| 20 | RAIBARELI | 0 | 0 | 0 | 0 | 0 | 142 | 2339 |
| 21 | UNNAO | 0 | 28 | 0 | 0 | 0 | 115 | 2353 |
| 22 | KHIRI | 0 | 0 | 0 | 0 | 0 | 183 | 2514 |
| 23 | SITAPUR | 0 | 0 | 0 | 0 | 0 | 97 | 2898 |
| 24 | HARDOI | 0 | 0 | 0 | 0 | 0 | 111 | 2944 |
| LUCKNOW RANGE | | 0 | 34 | 0 | 0 | 0 | 756 | 17052 |
| 25 | FAIZABAD | 0 | 0 | 0 | 0 | 0 | 98 | 1805 |
| 26 | BARABANKI | 0 | 0 | 0 | 0 | 0 | 249 | 1830 |
| 27 | SULTANPUR | 0 | 0 | 0 | 0 | 0 | 106 | 622 |
| 28 | AMBEDKANAGAR | 0 | 0 | 0 | 0 | 0 | 68 | 666 |
| 29 | AMETHI | 0 | 0 | 0 | 0 | 0 | 120 | 614 |
| FAIZABAD RANGE | | 0 | 0 | 0 | 0 | 0 | 641 | 5537 |
| LUCKNOW ZONE | | 0 | 34 | 0 | 0 | 0 | 1397 | 22589 |

TABLE - 9 Contd....
INCIDENCE OF COGNIZABLE CASES (LL & SA) UNDER DIFFERENT
CRIME HEADS DURING 2016 IN DISTTS. / RANGES/ZONE

| S.No. | DISTT/ RANGE/ZONE | Emigration Act, 1983 | Juvenile Justice (Care and Protection of Children) Act, | Infant Substitutes Regulation Act, 2003 | Manual Scavengers and Construction of Dry Latrines (P) A | Pre-Natal Diagnostic Techniques (Reg and Prev of Misuse) | Other SLL crimes | Total Cognizable SLL crimes |
|--------------------------|----------------------|----------------------|--|--|--|--|------------------|-----------------------------|
| 1 | 2 | 42 | 43 | 44 | 45 | 46 | 47 | 48 |
| 30 | GORAKHPUR | 1 | 5 | 0 | 0 | 0 | 108 | 4342 |
| 31 | DEORIA | 0 | 0 | 0 | 0 | 0 | 227 | 2032 |
| 32 | MAHARAJGANJ | 0 | 0 | 0 | 0 | 0 | 52 | 2720 |
| 33 | KUSHINAGAR | 0 | 0 | 0 | 0 | 0 | 281 | 3376 |
| GORAKHPUR RANGE | | 1 | 5 | 0 | 0 | 0 | 668 | 12470 |
| 34 | GONDA | 0 | 0 | 0 | 0 | 0 | 73 | 2231 |
| 35 | BALRAMPUR | 0 | 0 | 0 | 0 | 0 | 78 | 885 |
| 36 | BAHRAICH | 0 | 0 | 0 | 0 | 0 | 97 | 2655 |
| 37 | SHRAVASTI | 0 | 0 | 0 | 0 | 0 | 44 | 688 |
| DEVIPATAN RANGE | | 0 | 0 | 0 | 0 | 0 | 292 | 6459 |
| 38 | BASTI | 0 | 0 | 0 | 0 | 0 | 61 | 2035 |
| 39 | SIDHARTHANAGAR | 0 | 0 | 0 | 0 | 0 | 54 | 1239 |
| 40 | ST. KABIR NAGAR | 0 | 0 | 0 | 0 | 0 | 178 | 1289 |
| BASTI RANGE | | 0 | 0 | 0 | 0 | 0 | 293 | 4563 |
| GORAKHPUR ZONE | | 1 | 5 | 0 | 0 | 0 | 1253 | 23492 |
| 41 | VARANASI | 0 | 0 | 0 | 0 | 0 | 191 | 4358 |
| 42 | GHAZIPUR | 0 | 0 | 0 | 0 | 0 | 177 | 1089 |
| 43 | JAUNPUR | 0 | 0 | 0 | 0 | 1 | 112 | 1314 |
| 44 | CHANDAULI | 0 | 0 | 0 | 0 | 0 | 195 | 1186 |
| VARANASI RANGE | | 0 | 0 | 0 | 0 | 1 | 675 | 7947 |
| 45 | MIRZAPUR | 0 | 0 | 0 | 0 | 0 | 178 | 1871 |
| 46 | SONBHADRA | 0 | 0 | 0 | 0 | 0 | 697 | 1872 |
| 47 | BHADOHI | 0 | 0 | 0 | 0 | 0 | 47 | 634 |
| VINDHYACHAL RANGE | | 0 | 0 | 0 | 0 | 0 | 922 | 4377 |
| 48 | AZAMGARH | 0 | 0 | 0 | 0 | 0 | 213 | 1555 |
| 49 | MAU | 0 | 0 | 0 | 0 | 0 | 104 | 1893 |
| 50 | BALLIA | 0 | 0 | 0 | 0 | 0 | 144 | 1333 |
| AZAMGARH RANGE | | 0 | 0 | 0 | 0 | 0 | 461 | 4781 |
| VARANASI ZONE | | 0 | 0 | 0 | 0 | 1 | 2058 | 17105 |

TABLE - 9 Contd....
INCIDENCE OF COGNIZABLE CASES (LL & SA) UNDER DIFFERENT
CRIME HEADS DURING 2016 IN DISTTS. / RANGES/ZONE

| S.No. | DISTT/ RANGE/ZONE | Emigration Act, 1983 | Juvenile Justice (Care and Protection of Children) Act, | Infant Substitutes Regulation Act, 2003 | Manual Scavengers and Construction of Dry Latrines (P) A | Pre-Natal Diagnostic Techniques (Reg and Prev of Misuse) | Other SLL crimes | Total Cognizable SLL crimes |
|---------------------------|----------------------|----------------------|---|--|--|--|------------------|--------------------------------|
| 1 | 2 | 42 | 43 | 44 | 45 | 46 | 47 | 48 |
| 51 | ALLAHABAD | 0 | 1 | 0 | 0 | 0 | 179 | 4738 |
| 52 | FATEHPUR | 0 | 0 | 0 | 0 | 0 | 179 | 2532 |
| 53 | PRATAPGARH | 0 | 0 | 0 | 0 | 0 | 89 | 1656 |
| 54 | KAUSHAMBI | 0 | 0 | 0 | 0 | 0 | 117 | 1724 |
| ALLAHABAD RANGE | | 0 | 1 | 0 | 0 | 0 | 564 | 10650 |
| 55 | BANDA | 0 | 0 | 0 | 0 | 0 | 91 | 1139 |
| 56 | HAMIRPUR | 0 | 0 | 0 | 0 | 0 | 148 | 1145 |
| 57 | MAHOBA | 0 | 0 | 0 | 0 | 0 | 42 | 824 |
| 58 | CHITRAKOOT | 0 | 0 | 0 | 0 | 0 | 93 | 932 |
| CH. DHAM RANGE | | 0 | 0 | 0 | 0 | 0 | 374 | 4040 |
| ALLAHABAD ZONE | | 0 | 1 | 0 | 0 | 0 | 938 | 14690 |
| 59 | KANPUR NAGAR | 0 | 2 | 0 | 0 | 0 | 188 | 4767 |
| 60 | KANPUR DEHAT | 0 | 0 | 0 | 0 | 0 | 138 | 2514 |
| 61 | FATEHGARH | 1 | 0 | 0 | 0 | 0 | 142 | 2864 |
| 62 | ETAWAH | 0 | 0 | 0 | 0 | 0 | 81 | 2218 |
| 63 | KANNAUJ | 0 | 0 | 0 | 0 | 0 | 135 | 1695 |
| 64 | AURAIYA | 0 | 0 | 0 | 0 | 0 | 117 | 1273 |
| KANPUR RANGE | | 1 | 2 | 0 | 0 | 0 | 801 | 15331 |
| 65 | JHANSI | 0 | 0 | 0 | 0 | 0 | 114 | 2806 |
| 66 | JALAUN | 0 | 0 | 0 | 0 | 0 | 235 | 2025 |
| 67 | LALITPUR | 0 | 0 | 0 | 0 | 0 | 75 | 1652 |
| JHANSI RANGE | | 0 | 0 | 0 | 0 | 0 | 424 | 6483 |
| KANPUR ZONE | | 1 | 2 | 0 | 0 | 0 | 1225 | 21814 |
| 68 | AGRA | 0 | 5 | 0 | 0 | 0 | 176 | 6630 |
| 69 | MATHURA | 0 | 0 | 0 | 0 | 0 | 141 | 6098 |
| 70 | MAINPURI | 0 | 0 | 0 | 0 | 0 | 84 | 2841 |
| 71 | FIROZABAD | 0 | 0 | 0 | 0 | 0 | 130 | 4120 |
| AGRA RANGE | | 0 | 5 | 0 | 0 | 0 | 531 | 19689 |
| 72 | ALIGARH | 0 | 0 | 0 | 0 | 1 | 122 | 4254 |
| 73 | ETAH | 0 | 0 | 0 | 0 | 0 | 122 | 3437 |
| 74 | KASGANJ | 0 | 0 | 0 | 0 | 0 | 77 | 1381 |
| 75 | HATHRUS | 0 | 0 | 0 | 0 | 0 | 115 | 2226 |
| ALIGARH RANGE | | 0 | 0 | 0 | 0 | 1 | 436 | 11298 |
| AGRA ZONE | | 0 | 5 | 0 | 0 | 1 | 967 | 30987 |
| 76 | GRP | 0 | 7 | 0 | 0 | 0 | 122 | 2625 |
| TOTAL ALL DISTRICT | | 2 | 54 | 0 | 0 | 4 | 12846 | 212008 |

CHAPTER - 5

RANGE - WISE COMPARISON

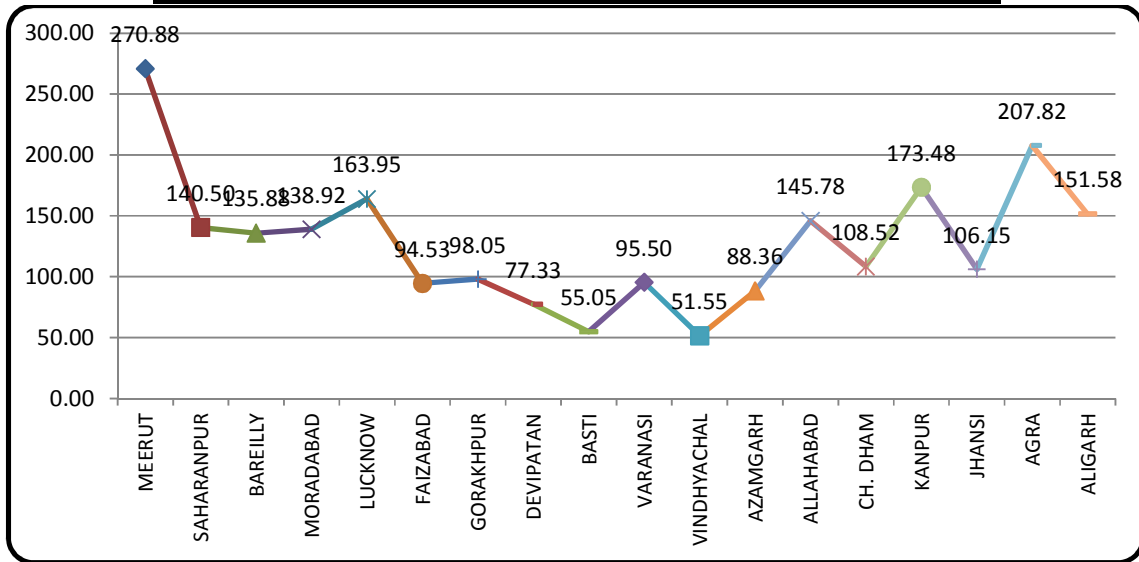
Chapter-5

PATTERNS OF CRIME: RANGE-WISE ANALYSIS FOR THE YEAR 2016

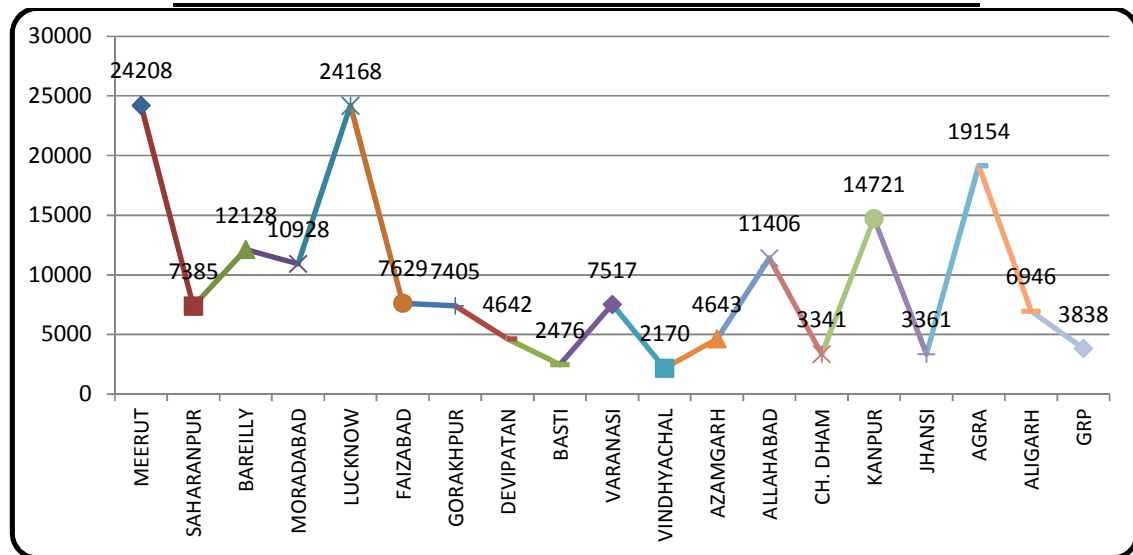
COMPARISON OF RANGES: BASIC DATA

Table -10, gives Range-wise details of crime under I.P.C. and L.L. & S.A. but it is a complete study to judge the performance of Range Police as it contains Trial Ratio, Conviction Ratio, Disposal of Investigation Ratio, Arrest to Surrender Ratio, Recovery/Lost Ratio along with population.

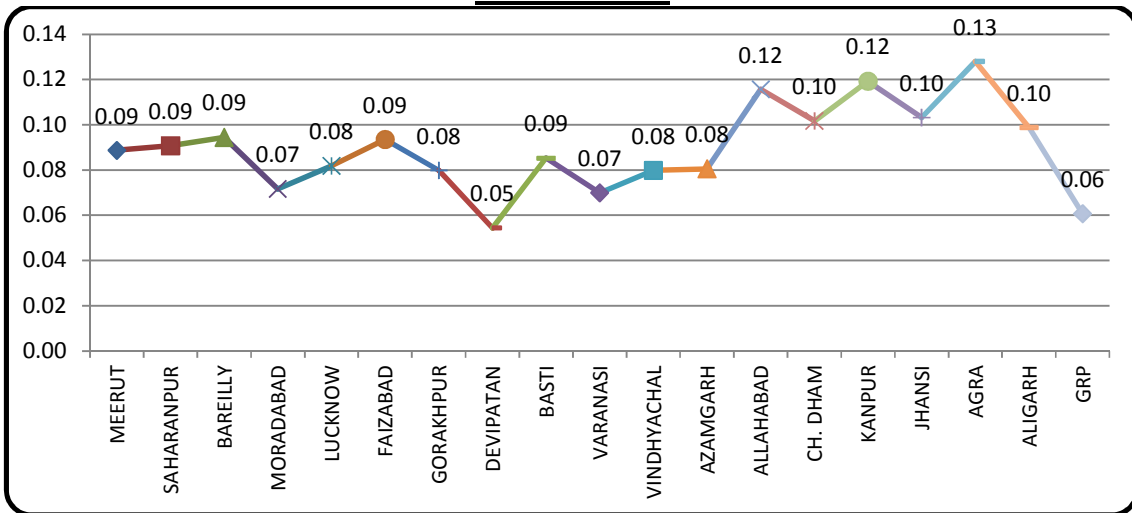
I.P.C. Cases Per Lakh Population During 2016



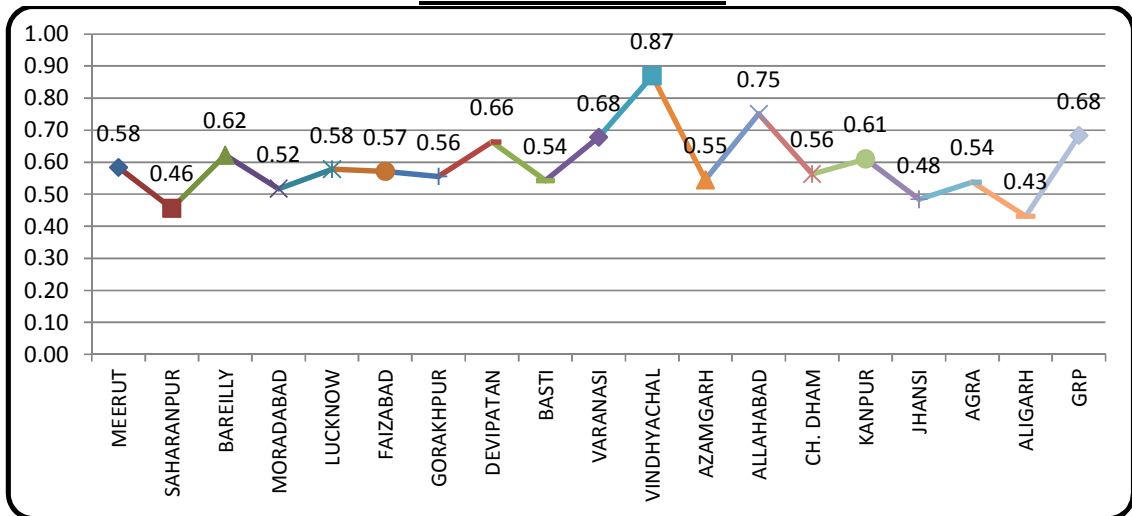
AVERAGE TOTAL IPC CASES OVER 15 YEARS



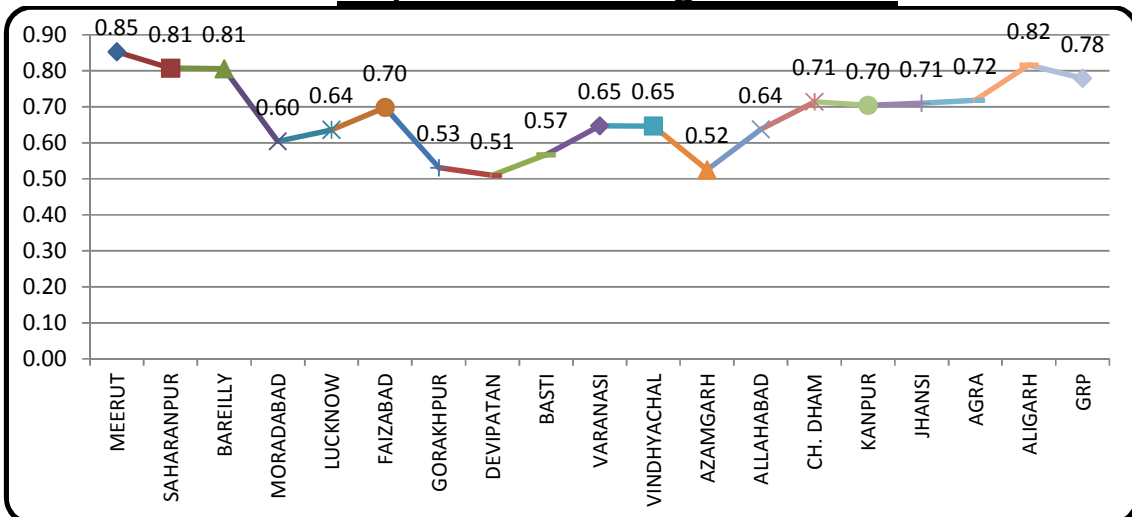
Trial Ratio



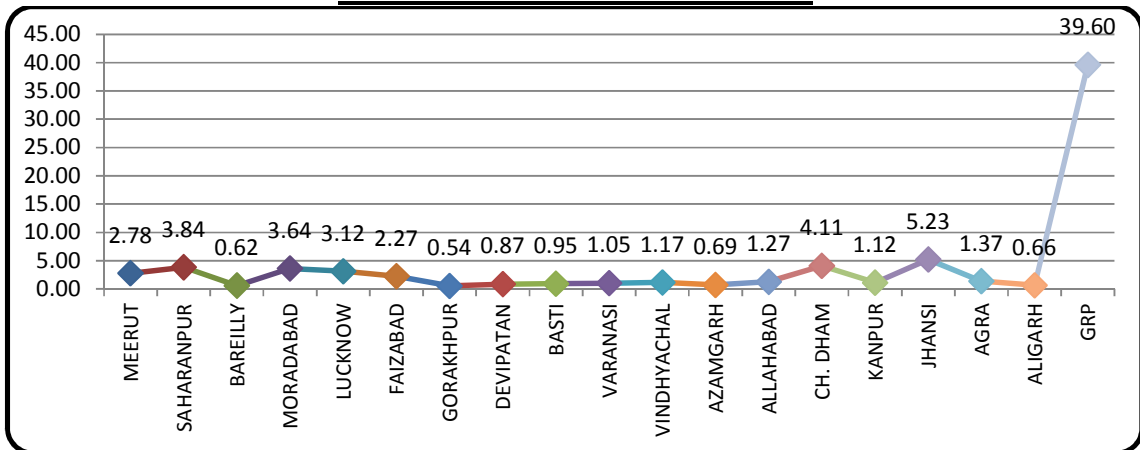
Conviction Ratio



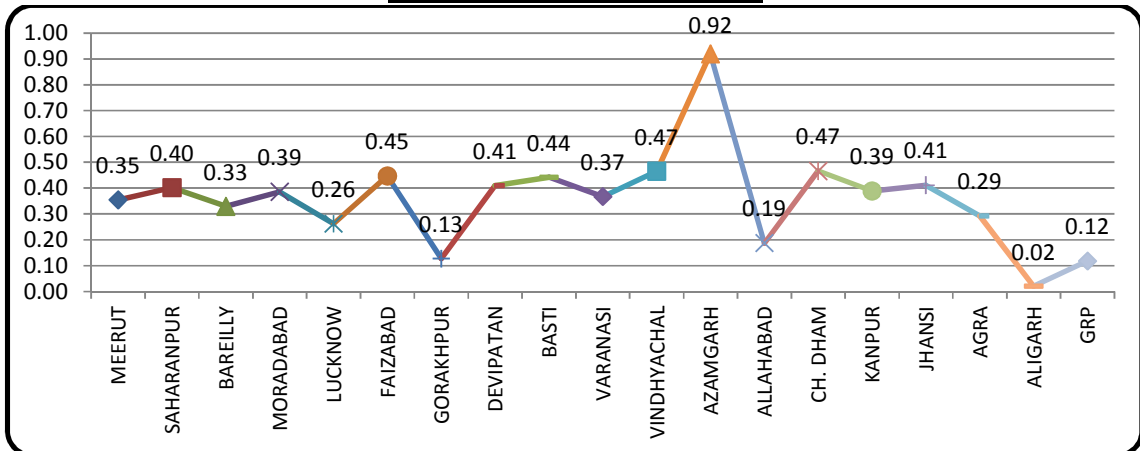
Disposal of Investigation Ratio



Arrest to Surrender Ratio



Recovery/Lost Ratio



REGION-WISE STATUS OF I.P.C. CASES - 2016

Table - 11 Contains the regional comparison for which Uttar Pradesh has been divided into regions namely West, Centre, East and Bundel khand. This table shows that highest population resides in West (33.92 %) followed by East (31.86 %) while the percentage share of I.P.C. crimes is highest for West region (43.23 %) followed by Centre region (28.23 %), East region (21.91 %), Bundel khand region (3.68 %) and G.R.P. (2.94 %) which indicates that population has somewhat relation with the crime.

REGION-WISE I.P.C. CASES PER LAKH POPULATION

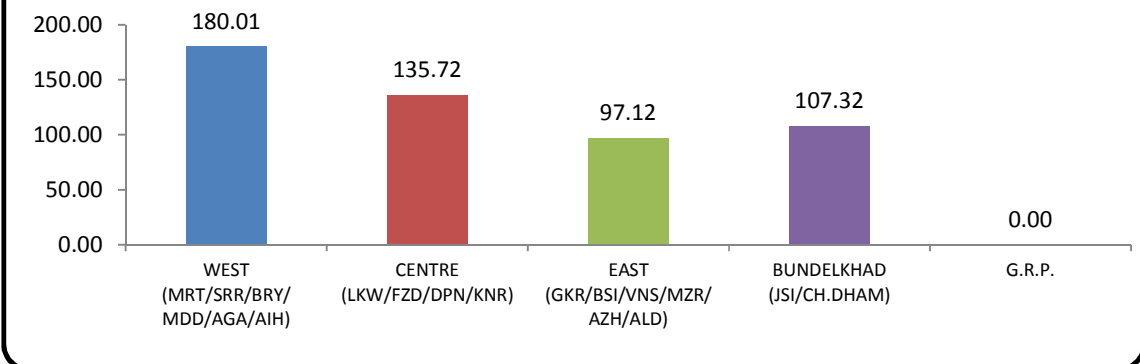


TABLE – 10
RANGE -WISE COMPARISON – 2016

| S.No. | RANGE | POPULATION AS ON CENSUS 2011 | | LITERACY | | | | TRIAL RATIO | CONVICTION RATIO | DISPOSAL OF INVESTIGATION RATIO | ARREST TO SURRENDER RATIO | RECOVERY TO LOSS RATIO |
|--------------|-------------|------------------------------|------------|------------------|------------|--------------|--------------------|-------------|------------------|---------------------------------|---------------------------|------------------------|
| | | NO | % TO TOTAL | NO | % TO TOTAL | NO | PER 100 POPULATION | | | | | |
| 1 | 2 | 3 | 4 | 5 | 6 | 7 | 8 | 9 | 10 | 11 | 12 | |
| 1 | MEERUT | 14575668 | 7.29 | 9684900 | 8.18 | 66.45 | 0.09 | 0.58 | 0.85 | 2.78 | 0.35 | |
| 2 | SAHARANPUR | 7609894 | 3.81 | 4590760 | 3.88 | 60.33 | 0.09 | 0.46 | 0.81 | 3.84 | 0.40 | |
| 3 | BAREILLY | 12613525 | 6.31 | 6574206 | 5.55 | 52.12 | 0.09 | 0.62 | 0.81 | 0.62 | 0.33 | |
| 4 | MORADABAD | 13185034 | 6.60 | 6659696 | 5.62 | 50.51 | 0.07 | 0.52 | 0.60 | 3.64 | 0.39 | |
| 5 | LUCKNOW | 22699990 | 11.36 | 13943795 | 11.77 | 61.43 | 0.08 | 0.58 | 0.64 | 3.12 | 0.26 | |
| 6 | FAIZABAD | 12928554 | 6.47 | 7109943 | 6.00 | 54.99 | 0.09 | 0.57 | 0.70 | 2.27 | 0.45 | |
| 7 | GORAKHPUR | 13791088 | 6.90 | 8255870 | 6.97 | 59.86 | 0.08 | 0.56 | 0.53 | 0.54 | 0.13 | |
| 8 | DEVIPATAN | 10187676 | 5.10 | 4578440 | 3.87 | 44.94 | 0.05 | 0.66 | 0.51 | 0.87 | 0.41 | |
| 9 | BASTI | 6738944 | 3.37 | 3741376 | 3.16 | 55.52 | 0.09 | 0.54 | 0.57 | 0.95 | 0.44 | |
| 10 | VARANASI | 13744069 | 6.88 | 8800267 | 7.43 | 64.03 | 0.07 | 0.68 | 0.65 | 1.05 | 0.37 | |
| 11 | VINDHYACHAL | 5937742 | 2.97 | 3439467 | 2.90 | 57.93 | 0.08 | 0.87 | 0.65 | 1.17 | 0.47 | |
| 12 | AZAMGARH | 10059655 | 5.03 | 6320485 | 5.34 | 62.83 | 0.08 | 0.55 | 0.52 | 0.69 | 0.92 | |
| 13 | ALLAHABAD | 13395861 | 6.70 | 8223160 | 6.94 | 61.39 | 0.12 | 0.75 | 0.64 | 1.27 | 0.19 | |
| 14 | CH. DHAM | 4771383 | 2.39 | 2746523 | 2.32 | 57.56 | 0.10 | 0.56 | 0.71 | 4.11 | 0.47 | |
| 15 | KANPUR | 12880627 | 6.45 | 8725837 | 7.37 | 67.74 | 0.12 | 0.61 | 0.70 | 1.12 | 0.39 | |
| 16 | JHANSI | 4910169 | 2.46 | 3085840 | 2.61 | 62.85 | 0.10 | 0.48 | 0.71 | 5.23 | 0.41 | |
| 17 | AGRA | 11332666 | 5.67 | 6973326 | 5.89 | 61.53 | 0.13 | 0.54 | 0.72 | 1.37 | 0.29 | |
| 18 | ALIGARH | 8449796 | 4.23 | 4969914 | 4.20 | 58.82 | 0.10 | 0.43 | 0.82 | 0.66 | 0.02 | |
| 19 | GRP | 0 | 0.00 | 0 | 0.00 | 0.00 | 0.06 | 0.68 | 0.78 | 39.60 | 0.12 | |
| TOTAL | | 199812341 | 100 | 118423805 | 100 | 59.27 | 0.09 | 0.59 | 0.70 | 1.32 | 0.27 | |

**TABLE – 10 Contd...
RANGE -WISE COMPARISON – 2016**

| Sl. | RANGE | IPC CASES IN 2016 | | | ACT CASES IN 2015 | | | AVERAGE OF IPC OVER 15 YEARS | | |
|-----|--------------|-------------------|------------|---------------------------------|-------------------|------------|---------------------------------|------------------------------|------------|--|
| | | NO. | % TO TOTAL | IPC CASES PER 1 LAKH POPULATION | NO. | % TO TOTAL | ACT CASES PER 1 LAKH POPULATION | NO. | % TO TOTAL | |
| 1 | 2 | 22 | 23 | 24 | 17 | 18 | 19 | 20 | 21 | |
| 1 | MEERUT | 39483 | 13.99 | 270.88 | 30626 | 14.45 | 210.12 | 24208 | 13.60 | |
| 2 | SAHARANPUR | 10692 | 3.79 | 140.50 | 12526 | 5.91 | 164.60 | 7385 | 4.15 | |
| 3 | BAREILLY | 17139 | 6.07 | 135.88 | 17529 | 8.27 | 138.97 | 12128 | 6.81 | |
| 4 | MORADABAD | 18316 | 6.49 | 138.92 | 18025 | 8.50 | 136.71 | 10928 | 6.14 | |
| 5 | LUCKNOW | 37217 | 13.19 | 163.95 | 17052 | 8.04 | 75.12 | 24168 | 13.57 | |
| 6 | FAIZABAD | 12222 | 4.33 | 94.53 | 5537 | 2.61 | 42.83 | 7629 | 4.28 | |
| 7 | GORAKHPUR | 13522 | 4.79 | 98.05 | 12470 | 5.88 | 90.42 | 7405 | 4.16 | |
| 8 | DEVIPATAN | 7878 | 2.79 | 77.33 | 6459 | 3.05 | 63.40 | 4642 | 2.61 | |
| 9 | BASTI | 3710 | 1.31 | 55.05 | 4563 | 2.15 | 67.71 | 2476 | 1.39 | |
| 10 | VARANASI | 13125 | 4.65 | 95.50 | 7947 | 3.75 | 57.82 | 7517 | 4.22 | |
| 11 | VINDHYACHAL | 3061 | 1.08 | 51.55 | 4377 | 2.06 | 73.71 | 2170 | 1.22 | |
| 12 | AZAMGARH | 8889 | 3.15 | 88.36 | 4781 | 2.26 | 47.53 | 4643 | 2.61 | |
| 13 | ALLAHABAD | 19529 | 6.92 | 145.78 | 10650 | 5.02 | 79.50 | 11406 | 6.41 | |
| 14 | CH. DHAM | 5178 | 1.84 | 108.52 | 4040 | 1.91 | 84.67 | 3341 | 1.88 | |
| 15 | KANPUR | 22345 | 7.92 | 173.48 | 15331 | 7.23 | 119.02 | 14721 | 8.27 | |
| 16 | JHANSI | 5212 | 1.85 | 106.15 | 6483 | 3.06 | 132.03 | 3361 | 1.89 | |
| 17 | AGRA | 23552 | 8.35 | 207.82 | 19689 | 9.29 | 173.74 | 19154 | 10.76 | |
| 18 | ALIGARH | 12808 | 4.54 | 151.58 | 11298 | 5.33 | 133.71 | 6946 | 3.90 | |
| 19 | GRP | 8293 | 2.94 | 0.00 | 2625 | 1.24 | 0.00 | 3838 | 2.16 | |
| | TOTAL | 282171 | 100 | 141.22 | 212008 | 100 | 106.10 | 178067 | 100 | |

TABLE – 11
REGION-WISE STATUS OF I.P.C. CASES – 2016

| Sl. | AREA (RANGES) | POPULATION | | I.P.C. CASES | | I.P.C. CASES PER LAKH POPULATION |
|--------------|-----------------------------------|------------------|------------|---------------|------------|----------------------------------|
| | | NO. | % TO TOTAL | NO. | % TO TOTAL | |
| 1 | 2 | 3 | 4 | 5 | 6 | 7 |
| 1 | WEST (MRT/SRR/BRY/MDD/AGA/AIH) | 67766583 | 33.92 | 121990 | 43.23 | 180.01 |
| 2 | CENTRE (LKW/FZD/DPN/KNR) | 58696847 | 29.38 | 79662 | 28.23 | 135.72 |
| 3 | EAST (GKR/BSI/VNS/MZR/AZH/ALD) | 63667359 | 31.86 | 61836 | 21.91 | 97.12 |
| 4 | BUNDELKHAD (JSI/CH.DHAM) | 9681552 | 4.85 | 10390 | 3.68 | 107.32 |
| 5 | G.R.P. | 0 | 0.00 | 8293 | 2.94 | 0.00 |
| TOTAL | | 199812341 | 100 | 282171 | 100 | 141.22 |

CHAPTER - 6

INVESTIGATION BY POLICE

Chapter-6 INVESTIGATION

With a view to study on the various aspects related to investigation of cases by Police, Table-12 and 13 have been prepared for I.P.C. and L.L. & S.A. cases respectively. While table-12A shows the Range-wise disposal of I.P.C. cases and Table-13A presents the Range-wise disposal of L.L. & S.A. cases.

DISPOSAL BY POLICE:

During the year 2016, a total of 331188 IPC cases, including those pending from the previous year, awaited disposal by police. Cases investigated and disposal by the police accounted for 84 percent (276762) of the total IPC cases, in addition to which investigation in 8445 cases (0.03 %) was refused. About (16.41 %) i.e. 54346 cases remained pending by the end of the year.

Number of cases pending investigation disposal at the end of the year were highest for Theft (9059) followed by Cheating (5452) and Cruelty by husband or other relatives (4828), while lowest pendency was for Eve-teasing (under section 509 IPC) (3) followed by Dacoity with Murder (4) and Human Trafficking (13).

During the year 2016, A total of 212008 L.L. & S.A. cases including those pending from the previous years awaited investigation by police. Investigation and disposal by the police accounted for about 92 % (211025 cases) during the year. By the end of the year, about 8.0 % i.e. 18428 cases received pending for investigation.

Number of cases pending investigation at the end of the year was highest for other L.L. & S.A. cases (11848) followed by IT Act (1956) and Excise Act (1335).

FALSE CHARGES :

A study of tables 12 & 13 further reveals that column no. 13 indicates the ratio of cases found false to the total number of cases investigated. The ratio is highest for Rape and robbery (8% each) followed by Attempt to commit Rape (7%) and Dacoity (6%) small number to the total cases investigating are Cruelty by Husband or Other Relatives (498A, IPC), Dacoity with Murder and Human Trafficking (0.00 each) followed by Attempt to commit culpable homicide, Riot, Criminal breach of trust, Cheating, Counterfeiting, Arson, Grievous hurt, Extortion (0.01 each) and C.H. not amounting to murder & Molestation (0.02 each). This ratio is 0.03 for total IPC cases.

As regard the L.L. & S.A. cases, in which charges were found false are very negligible. The highest ratio is recorded for Dowry Prohib. Act (2%) followed by Antiquity & Art Treasure Act (1%) and SC/ST Act (0.5%), while in other heads this percentage is very small or no cases reported in which charge found false.

It is crystal clear from the above analysis that a remarkable number of I.P.C. cases (3 %) are dropped because of false charges, while only 0.1 % of L.L. & S.A. cases found false.

CHARGE SHEET:

Column 8 & 9 of tables 12 & 13 show that cases investigated and number of charge sheet submitted. In column 14 the ratio of charge sheet for I.P.C. cases is 0.52 viz (52 %) while this ratio for L.L. & S.A. is 0.76 (76 %). For I.P.C. cases this ratio is highest (87%) for the head of Grievous Hurt followed by Eve-Teasing U/S 509 IPC & Attempt to commit culpable homicide (79% each) and Dacoity with murder (78%).

Similarly, the above ratio for L.L. & S.A. cases is 0.76, which means that 76 % of the total cases of L.L. & S.A. investigated by police in 2016, while the percentage of charge sheets remained lowest in cases registered under the IT Act 2000 (26 %) followed by E.C. Act (49 %) and Dowry Prohibition Act (55 %).

RANGE-WISE INVESTIGATION OF I.P.C. CASES BY POLICE:

Table-12A, presents Range-wise Investigation of I.P.C. cases and percentage of charge sheet achieved by Police. This table reveals that total cases registered along with pending cases from previous year (331188) during the year 2016. Highest cases are investigated in Lucknow Range (44746) followed by Meerut Range (44534) and Agra Range (27718) In the year 2016. Highest cases Investigation was completed in Meerut Range (38940) followed by Lucknow Range (35076) and Agra (22044), while this lowest cases Investigation was in Vindhyachal Range (2897) followed by Basti (3699) and Jhansi Range (5218). Highest cases Charge Sheeted in Lucknow Range (20230) followed by Meerut Range (18468) and Kanpur Range (14014), while lowest cases Charge Sheeted in Vindhyachal Range (2438) followed by Basti (3069) and GRP (3434). Highest Disposal Ratio in Bareilly Range (93%) followed by Saharanpur Range (91%) and Moradabad (89%), while lowest Disposal Ratio in Azamgarh Range (77%) followed by Lucknow (78%) and Kanpur And Allahabad Range (79% Each).

RANGE-WISE INVESTIGATION OF L.L. & S.A. CASES BY POLICE:

Table-13A, presents Range-wise Investigation of L.L & S.A cases and percentage of charge sheet achieved by Police. This table reveals that total cases registered along with pending cases from previous year (229453) during the year 2016. Highest cases are investigated in Meerut Range (32386) followed by Agra Range (21858) and Moradabad Range (19188) In the year 2016. Highest cases Investigation was completed in Meerut Range (30275) followed by Agra Range (19639) and Moradabad (19639), while this lowest cases Investigation was completed in GRP (2565) followed by Chitrakoot Dham (4134) and Vindhyachal Range (4211). Highest cases Charge Sheeted in Meerut Range (21546) followed by Agra Range (15335) and Lucknow Range (14903), while lowest cases Charge Sheeted in GRP (2543) followed by Vindhyachal Range (3943) and Chitrakoot Dham Range (3992). Highest Disposal Ratio in Bareilly Range (97%) followed by Saharanpur Range (96%) and Moradabad (95%), while lowest Disposal Ratio in Azamgarh Range (85%) followed by Lucknow and Faizabad (86% Each) and Kanpur Range (87%).

**TABLE -12
INVESTIGATION UNDER IPC (HEAD-WISE) BY POLICE DURING – 2016**

| S.No. | CRIME HEAD | NO. OF P.L. CASES OF 2015 | NO OF CASES REGD. DURING 2016 | NO. OF CASES REMAINED PENDING AT THE END OF 2016 | CASES TRANSFER TO OTHER STATION OR MAGISTRATE | NCR SUBMITTED | INVESTIGATION WAS COMPLETED | CHARGE SHEET FILED (NO. OF CASES) | F.Rs SUBMITTED (NO. OF CASES) | CHARGE FOUND FALSE (NO. OF CASES) | DISP-OSAL RATIO | FALSE RATIO | CHARGE SHEET RATIO |
|-------|--|---------------------------|-------------------------------|--|---|---------------|-----------------------------|-----------------------------------|-------------------------------|-----------------------------------|-----------------|-------------|--------------------|
| 1 | 2 | 3 | 4 | 5 | 6 | 7 | 8 | 9 | 10 | 11 | 12 | 13 | 14 |
| 1 | MURDER | 1381 | 4889 | 1394 | 2 | 0 | 4874 | 4181 | 506 | 187 | 0.78 | 0.03 | 0.67 |
| 2 | ATTEMPT TO COMMIT MURDER | 1089 | 5109 | 1082 | 0 | 0 | 5116 | 4191 | 747 | 178 | 0.83 | 0.03 | 0.68 |
| 3 | C.H. NOT AMOUNTING TO MURDER | 345 | 1272 | 292 | 0 | 0 | 1325 | 1095 | 203 | 27 | 0.82 | 0.02 | 0.68 |
| 4 | ATTEMPT TO COMMIT CULPABLE HOMICIDE | 134 | 1849 | 239 | 0 | 0 | 1744 | 1564 | 162 | 18 | 0.88 | 0.01 | 0.79 |
| 5 | RAPE | 502 | 4816 | 740 | 0 | 0 | 4578 | 3708 | 466 | 404 | 0.86 | 0.08 | 0.70 |
| 6 | ATTEMPT TO COMMIT RAPE | 61 | 1958 | 198 | 0 | 0 | 1821 | 1264 | 410 | 147 | 0.90 | 0.07 | 0.63 |
| 7 | KIDNAPPING & ABDUCTION TOTAL | 3101 | 15898 | 4479 | 0 | 0 | 14520 | 6578 | 7057 | 885 | 0.76 | 0.05 | 0.35 |
| | KIDNAPPING & ABDUCTION | 524 | 2533 | 1155 | 0 | 0 | 1902 | 413 | 1366 | 123 | 0.62 | 0.04 | 0.14 |
| | KIDNAPPING & ABDUCTION IN ORDER TO MURDER | 194 | 803 | 242 | 0 | 0 | 755 | 268 | 324 | 163 | 0.76 | 0.16 | 0.27 |
| | KIDNAPPING FOR RANSOM | 9 | 65 | 9 | 0 | 0 | 65 | 55 | 2 | 8 | 0.88 | 0.11 | 0.74 |
| 8 | KIDNAPPING & ABDUCTION OF WOMEN TO COMPEL HER FOR MARRIAGE | 2098 | 12070 | 2911 | 0 | 0 | 11257 | 5581 | 5137 | 539 | 0.79 | 0.04 | 0.39 |
| | OTHER KIDNAPPING | 276 | 427 | 162 | 0 | 0 | 541 | 261 | 228 | 52 | 0.77 | 0.07 | 0.37 |
| | DOWRY DEATH | 660 | 2473 | 570 | 1 | 0 | 2562 | 2091 | 387 | 84 | 0.82 | 0.03 | 0.67 |
| 9 | CRUELTY BY HUSBAND OR OTHER RELATIVES (498A, IPC) | 3874 | 11156 | 4828 | 0 | 0 | 10202 | 6774 | 3363 | 65 | 0.68 | 0.00 | 0.45 |

**TABLE -12 Contd...
INVESTIGATION UNDER IPC (HEAD-WISE) BY POLICE DURING – 2016**

| S.No. | CRIME HEAD | NO. OF P.I. CASES OF 2015 | NO.OF CASES REGD. DURING 2016 | NO. OF CASES REMAINED PENDING AT THE END OF 2016 | CASES TRANSFER TO OTHER STATION OR MAGISTRATE | NCR SUBMITTED | INVESTIGATION WAS COMPLETED | CHARGE SHEET FILED (NO. OF CASES) | F.Rs SUBMITTED (NO. OF CASES) | CHARGE FOUND FALSE (NO. OF CASES) | DISPOSAL RATIO | FALSE RATIO | CHARGE SHEET RATIO |
|-------|--------------------------|---------------------------|-------------------------------|--|---|---------------|-----------------------------|-----------------------------------|-------------------------------|-----------------------------------|----------------|-------------|--------------------|
| 1 | 2 | 3 | 4 | 5 | 6 | 7 | 8 | 9 | 10 | 11 | 12 | 13 | 14 |
| 10 | MOLESTATION | 1136 | 11335 | 1801 | 0 | 0 | 10670 | 9116 | 1249 | 305 | 0.86 | 0.02 | 0.73 |
| 11 | EVE-TEASING U/S 509 IPC | 4 | 35 | 3 | 0 | 0 | 36 | 31 | 4 | 1 | 0.92 | 0.03 | 0.79 |
| 12 | RIOT | 1962 | 8018 | 1620 | 0 | 0 | 8360 | 7131 | 1103 | 126 | 0.84 | 0.01 | 0.71 |
| 13 | DACOITY | 67 | 272 | 77 | 0 | 0 | 262 | 234 | 7 | 21 | 0.77 | 0.06 | 0.69 |
| 14 | DACOITY WITH MURDER | 6 | 12 | 4 | 0 | 0 | 14 | 14 | 0 | 0 | 0.78 | 0.00 | 0.78 |
| 15 | ROBBERY | 866 | 4502 | 1003 | 0 | 0 | 4365 | 3380 | 574 | 411 | 0.81 | 0.08 | 0.63 |
| 16 | BURGLARY | 1466 | 7503 | 1738 | 0 | 0 | 7231 | 2623 | 4274 | 334 | 0.81 | 0.04 | 0.29 |
| 17 | THEFT | 7906 | 56550 | 9059 | 0 | 0 | 55397 | 12470 | 41052 | 1875 | 0.86 | 0.03 | 0.19 |
| 18 | CRIMINAL BREACH OF TRUST | 1475 | 3912 | 1655 | 0 | 0 | 3732 | 2227 | 1434 | 71 | 0.69 | 0.01 | 0.41 |
| 19 | CHEATING | 4638 | 11694 | 5452 | 1 | 0 | 10879 | 6208 | 4502 | 169 | 0.67 | 0.01 | 0.38 |
| 20 | COUNTERFEITING | 38 | 159 | 43 | 0 | 0 | 154 | 63 | 90 | 1 | 0.78 | 0.01 | 0.32 |
| 21 | ARSON | 48 | 1325 | 207 | 0 | 0 | 1166 | 818 | 329 | 19 | 0.85 | 0.01 | 0.60 |
| 22 | GRIEVOUS HURT | 578 | 12624 | 962 | 0 | 0 | 12240 | 11550 | 560 | 130 | 0.93 | 0.01 | 0.87 |
| 23 | EXTORTION | 189 | 1863 | 329 | 0 | 0 | 1723 | 1219 | 478 | 26 | 0.84 | 0.01 | 0.59 |
| 24 | HUMAN TRAFFICKING | 3 | 43 | 13 | 0 | 0 | 33 | 24 | 9 | 0 | 0.72 | 0.00 | 0.52 |
| 25 | UNNATURAL OFFENCES | 13 | 999 | 124 | 0 | 0 | 888 | 652 | 189 | 47 | 0.88 | 0.05 | 0.64 |
| 26 | OTHER IPC CASES | 17475 | 111905 | 16434 | 0 | 76 | 112870 | 84176 | 25780 | 2914 | 0.87 | 0.02 | 0.65 |
| | TOTAL | 49017 | 282171 | 54346 | 4 | 76 | 276762 | 173382 | 94935 | 8445 | 0.84 | 0.03 | 0.52 |

TABLE – 12A
INVESTIGATION UNDER IPC (RANGE-WISE) BY POLICE DURING – 2016

| S.No. | RANGE | NO. OF P.I. CASES OF 2015 | NO. OF CASES REGD. DURING 2016 | TOTAL INVESTIGATION | NO. OF CASES REMAINED PENDING AT THE END OF 2016 | CASES TRANSFER TO OTHER STATION OR MAGISTRATE | NCR SUBMITTED | INVESTIGATION WAS COMPLETED | NO. OF CASES CHARGE SHEETED | NO. OF CASES F.R.s SUBMITTED | NO. OF CASES CHARGE FOUND FALSE | DISP. OSAL RATIO | FALSE RATIO | CHARGE SHEET RATIO |
|-------|--------------|---------------------------|--------------------------------|---------------------|--|---|---------------|-----------------------------|-----------------------------|------------------------------|---------------------------------|------------------|-------------|--------------------|
| 1 | 2 | 3 | 4 | 5 | 6 | 7 | 8 | 9 | 10 | 11 | 12 | 13 | 14 | 15 |
| 1 | MEERUT | 5051 | 39483 | 44534 | 5594 | 0 | 0 | 38940 | 18468 | 19494 | 978 | 0.87 | 0.02 | 0.41 |
| 2 | SAHARANPUR | 1090 | 10692 | 11782 | 1040 | 0 | 0 | 10742 | 7176 | 3045 | 521 | 0.91 | 0.04 | 0.61 |
| 3 | BAREILLY | 1498 | 17139 | 18637 | 1310 | 0 | 0 | 17327 | 12943 | 3889 | 495 | 0.93 | 0.03 | 0.69 |
| 4 | MORADABAD | 2616 | 18316 | 20932 | 2387 | 0 | 0 | 18545 | 11108 | 6326 | 1111 | 0.89 | 0.05 | 0.53 |
| 5 | LUCKNOW | 7529 | 37217 | 44746 | 9670 | 0 | 0 | 35076 | 20230 | 14091 | 755 | 0.78 | 0.02 | 0.45 |
| 6 | FAIZABAD | 2111 | 12222 | 14333 | 2468 | 0 | 0 | 11865 | 8852 | 2737 | 276 | 0.83 | 0.02 | 0.62 |
| 7 | GORAKHPUR | 3111 | 13522 | 16633 | 2747 | 0 | 0 | 13886 | 9862 | 3842 | 182 | 0.83 | 0.01 | 0.59 |
| 8 | DEVIPATAN | 1353 | 7878 | 9231 | 1444 | 0 | 0 | 7787 | 5412 | 1955 | 420 | 0.84 | 0.05 | 0.59 |
| 9 | BASTI | 529 | 3710 | 4239 | 540 | 0 | 0 | 3699 | 3069 | 546 | 84 | 0.87 | 0.02 | 0.72 |
| 10 | VARANASI | 2379 | 13125 | 15504 | 2261 | 0 | 0 | 13243 | 9400 | 3691 | 152 | 0.85 | 0.01 | 0.61 |
| 11 | MIRZAPUR | 321 | 3061 | 3382 | 485 | 0 | 0 | 2897 | 2438 | 388 | 71 | 0.86 | 0.02 | 0.72 |
| 12 | AZAMGARH | 2299 | 8889 | 11188 | 2585 | 0 | 0 | 8603 | 6127 | 2336 | 140 | 0.77 | 0.01 | 0.55 |
| 13 | ALLAHABAD | 4758 | 19529 | 24287 | 5029 | 0 | 76 | 19182 | 12719 | 6183 | 280 | 0.79 | 0.01 | 0.52 |
| 14 | CH. DHAM | 1018 | 5178 | 6196 | 854 | 0 | 0 | 5342 | 4014 | 1155 | 173 | 0.86 | 0.03 | 0.65 |
| 15 | KANPUR | 5249 | 22345 | 27594 | 5697 | 3 | 0 | 21894 | 14014 | 7309 | 571 | 0.79 | 0.02 | 0.51 |
| 16 | JHANSI | 1010 | 5212 | 6222 | 1004 | 0 | 0 | 5218 | 3587 | 1483 | 148 | 0.84 | 0.02 | 0.58 |
| 17 | AGRA | 4166 | 23552 | 27718 | 5674 | 0 | 0 | 22044 | 12426 | 8590 | 1028 | 0.80 | 0.04 | 0.45 |
| 18 | ALIGARH | 1657 | 12808 | 14465 | 2036 | 1 | 0 | 12428 | 8103 | 3860 | 465 | 0.86 | 0.03 | 0.56 |
| 19 | GRP | 1272 | 8293 | 9565 | 1521 | 0 | 0 | 8044 | 3434 | 4015 | 595 | 0.84 | 0.06 | 0.36 |
| | TOTAL | 49017 | 282171 | 331188 | 54346 | 4 | 76 | 276762 | 173382 | 94935 | 8445 | 0.84 | 0.03 | 0.52 |

TABLE – 13
INVESTIGATION UNDER LL & SA (HEAD-WISE) BY POLICE DURING – 2016

| S.No. | CRIME HEAD | NO. OF P.I. CASES OF 2015 | NO. OF CASES REGD. DURING 2016 | NO. OF CASES REMAINED PENDING AT THE END OF 2016 | CASES TRANSFER TO OTHER STATION OR MAGISTRATE | NCR SUBMITTED | NO. OF CASES IN WHICH INVESTIGATION WAS COMPLETED | NO. OF CASES CHARGE SHEET FILED | NO. OF CASES FINAL REPORT | NO. OF CASES CHARGE FOUND FALSE | DISPOSAL RATIO | FALSE RATIO | CHARGE SHEET RATIO |
|-------|--|---------------------------|--------------------------------|--|---|---------------|---|---------------------------------|---------------------------|---------------------------------|----------------|---------------|--------------------|
| 1 | 2 | 3 | 4 | 5 | 6 | 7 | 8 | 9 | 10 | 11 | 12 | 13 | 14 |
| 1 | ARMS ACT | 698 | 27227 | 793 | 0 | 0 | 27132 | 27009 | 121 | 2 | 0.97 | 0.0001 | 0.97 |
| 2 | N.D.P.S. ACT | 435 | 6834 | 642 | 0 | 0 | 6627 | 6610 | 16 | 1 | 0.91 | 0.0001 | 0.91 |
| 3 | GAMBLING ACT | 55 | 11174 | 146 | 0 | 0 | 11083 | 11082 | 1 | 0 | 0.99 | 0.0000 | 0.99 |
| 4 | EXCISE ACT | 674 | 58848 | 1335 | 0 | 0 | 58187 | 58149 | 37 | 1 | 0.98 | 0.0000 | 0.98 |
| 5 | PROHIBITION ACT | 0 | 0 | 0 | 0 | 0 | 0 | 0 | 0 | 0 | 0.00 | 0.0000 | 0.00 |
| 6 | EXPLOSIVES ACT | 51 | 444 | 67 | 0 | 0 | 428 | 407 | 20 | 1 | 0.86 | 0.0020 | 0.82 |
| 7 | IMMORAL TRAFFIC(P) ACT | 5 | 50 | 12 | 0 | 0 | 43 | 43 | 0 | 0 | 0.78 | 0.0000 | 0.78 |
| 8 | INDIAN RLY. ACT | 9 | 277 | 6 | 0 | 0 | 280 | 267 | 12 | 1 | 0.98 | 0.0035 | 0.93 |
| 9 | FOREIGNERS REG. ACT | 0 | 0 | 0 | 0 | 0 | 0 | 0 | 0 | 0 | 0.00 | 0.0000 | 0.00 |
| 10 | PROTECTION OF C.R. ACT | 0 | 0 | 0 | 0 | 0 | 0 | 0 | 0 | 0 | 0.00 | 0.0000 | 0.00 |
| 11 | INDIAN PASSPORT ACT | 2 | 12 | 3 | 0 | 0 | 11 | 11 | 0 | 0 | 0.79 | 0.0000 | 0.79 |
| 12 | E.C. ACT | 340 | 1052 | 542 | 0 | 0 | 850 | 689 | 157 | 4 | 0.61 | 0.0029 | 0.49 |
| 13 | Unlawful Activities (Prevention) Act, 1967 | 4 | 10 | 0 | 0 | 0 | 14 | 13 | 1 | 0 | 1.00 | 0.0000 | 0.93 |
| 14 | ANTIQUITY & ART TREASURE ACT | 0 | 94 | 19 | 0 | 0 | 75 | 71 | 3 | 1 | 0.80 | 0.0106 | 0.76 |
| 15 | DOWRY PROHIB. ACT | 947 | 2867 | 900 | 0 | 0 | 2914 | 2116 | 720 | 78 | 0.76 | 0.0205 | 0.55 |
| 16 | S.C./S.T. ACT | 287 | 1066 | 156 | 0 | 0 | 1197 | 1067 | 123 | 7 | 0.88 | 0.0052 | 0.79 |
| 17 | Protection of Women from Domestic Violence Act, 2005 | 1 | 23 | 3 | 0 | 0 | 21 | 16 | 5 | 0 | 0.88 | 0.0000 | 0.67 |
| 18 | Information Technology Act, 2000 | 1604 | 2562 | 1956 | 0 | 0 | 2210 | 1066 | 1130 | 14 | 0.53 | 0.0034 | 0.26 |
| 19 | OTHER LLCASES | 12333 | 99468 | 11848 | 0 | 0 | 99953 | 66154 | 33667 | 132 | 0.89 | 0.0012 | 0.59 |
| | TOTAL | 17445 | 212008 | 18428 | 0 | 0 | 211025 | 174770 | 36013 | 242 | 0.92 | 0.0011 | 0.76 |

TABLE – 13A
INVESTIGATION UNDER LL & SA (RANGE-WISE) BY POLICE DURING – 2016

| S.No. | RANGE | NO. OF P.I. CASES OF 2015 | NO. OF CASES REGD. DURING 2016 | TOTAL INVESTIGATION | NO. OF CASES REMAINED PENDING AT THE END OF 2016 | CASES TRANSFER TO OTHER STATION OR MAGISTRATE | NCR SUBMITTED | INVESTIGATION WAS COMPLETED | NO. OF CASES CHARGE SHEETED | NO. OF CASES F.Rs SUBMITTED | NO. OF CASES CHARGE FOUND FALSE | DIS-OSAL RATIO | FALSE RATIO | CHARGE SHEET RATIO |
|-------|--------------|---------------------------|--------------------------------|---------------------|--|---|---------------|-----------------------------|-----------------------------|-----------------------------|---------------------------------|----------------|-------------|--------------------|
| 1 | 2 | 3 | 4 | 5 | 6 | 7 | 8 | 9 | 10 | 11 | 12 | 13 | 14 | 15 |
| 1 | MEERUT | 1760 | 30626 | 32386 | 2111 | 0 | 0 | 30275 | 21546 | 8700 | 29 | 0.93 | 0.00 | 0.67 |
| 2 | SAHARANPUR | 583 | 12526 | 13109 | 490 | 0 | 0 | 12619 | 9684 | 2928 | 7 | 0.96 | 0.00 | 0.74 |
| 3 | BAREILLY | 895 | 17529 | 18424 | 623 | 0 | 0 | 17801 | 14809 | 2939 | 53 | 0.97 | 0.00 | 0.80 |
| 4 | MORADABAD | 1163 | 18025 | 19188 | 896 | 0 | 0 | 18292 | 12930 | 5321 | 41 | 0.95 | 0.00 | 0.67 |
| 5 | LUCKNOW | 1775 | 17052 | 18827 | 2583 | 0 | 0 | 16244 | 14903 | 1336 | 5 | 0.86 | 0.00 | 0.79 |
| 6 | FAIZABAD | 830 | 5537 | 6367 | 867 | 0 | 0 | 5500 | 5059 | 436 | 5 | 0.86 | 0.00 | 0.79 |
| 7 | GORAKHPUR | 1271 | 12470 | 13741 | 923 | 0 | 0 | 12818 | 11961 | 853 | 4 | 0.93 | 0.00 | 0.87 |
| 8 | DEVIPATAN | 471 | 6459 | 6930 | 427 | 0 | 0 | 6503 | 6249 | 244 | 10 | 0.94 | 0.00 | 0.90 |
| 9 | BASTI | 253 | 4563 | 4816 | 337 | 0 | 0 | 4479 | 4064 | 404 | 11 | 0.93 | 0.00 | 0.84 |
| 10 | VARANASI | 872 | 7947 | 8819 | 624 | 0 | 0 | 8195 | 7026 | 1169 | 0 | 0.93 | 0.00 | 0.80 |
| 11 | MIRZAPUR | 255 | 4377 | 4632 | 421 | 0 | 0 | 4211 | 3943 | 265 | 3 | 0.91 | 0.00 | 0.85 |
| 12 | AZAMGARH | 813 | 4781 | 5594 | 843 | 0 | 0 | 4751 | 4323 | 427 | 1 | 0.85 | 0.00 | 0.77 |
| 13 | ALLAHABAD | 923 | 10650 | 11573 | 1088 | 0 | 0 | 10485 | 8912 | 1568 | 5 | 0.91 | 0.00 | 0.77 |
| 15 | CH. DHAM | 458 | 4040 | 4498 | 364 | 0 | 0 | 4134 | 3992 | 128 | 14 | 0.92 | 0.00 | 0.89 |
| 16 | KANPUR | 1580 | 15331 | 16911 | 2175 | 0 | 0 | 14736 | 11559 | 3171 | 6 | 0.87 | 0.00 | 0.68 |
| 14 | JHANSI | 600 | 6483 | 7083 | 517 | 0 | 0 | 6566 | 6079 | 483 | 4 | 0.93 | 0.00 | 0.86 |
| 17 | AGRA | 2169 | 19689 | 21858 | 2219 | 0 | 0 | 19639 | 15335 | 4276 | 28 | 0.90 | 0.00 | 0.70 |
| 18 | ALIGARH | 607 | 11298 | 11905 | 693 | 0 | 0 | 11212 | 9853 | 1346 | 13 | 0.94 | 0.00 | 0.83 |
| 19 | GRP | 167 | 2625 | 2792 | 227 | 0 | 0 | 2565 | 2543 | 19 | 3 | 0.92 | 0.00 | 0.91 |
| | TOTAL | 17445 | 212008 | 229453 | 18428 | 0 | 0 | 211025 | 174770 | 36013 | 242 | 0.92 | 0.00 | 0.76 |

CHAPTER - 7

TRIAL BY COURTS

Chapter-7

TRIAL BY COURT

Table 14, 15, 16 and 17 have been prepared with a view to look into the aspects of trial of cases in 2016. Table 14 and 15 highlights the pendency and trial figures for I.P.C. and L.L. & S.A. crime-wise respectively, while table-16 shows the Range-wise disposal of I.P.C. cases and Table-17 presents the Range-wise disposal of L.L. & S.A. cases.

During the year 2016, a total of 71850 cases of IPC were disposed by court including those pending from previous years. Highest number of cases were disposed under head 'Other IPC cases (34970) followed by Grievous Hurt (5273) and Theft (5243), while a total of 140069 cases of L.L.&S.A. were disposed by court including those pending from previous years. Highest number of cases were disposed under head 'Other L.L.&S.A. (62924) followed by Excise Act (42117) and Arms Act (20352).

CONVICTION RATE OF IPC & L.L. & S.A.:

In the year 2016, conviction rate of IPC cases was recorded 59.03% and in L.L.&S.A. cases the conviction rate was recorded 92.72%.

TRIAL AND CONVICTION IN IPC CASES:

Table-14 describes the percentage of conviction and the percentage of trial completed for different crime-heads under I.P.C. during the year 2016. A scrutiny of this table reveals that for I.P.C., the pending trial (P.T.) at the end of the year 2016 of 'Other I.P.C. cases' are highest (312794) followed by Theft (57712), Grievous hurt (53713), Murder (32940), Cheating (32839), Riots (27608), Cruelty by husband or other relatives (26207) and Molestation (26097). If discussion on other I.P.C. cases excluded then the highest percentage of trial completed is under head 'Rape' (13.43 %) followed by 'C.H not amounting to murder' (12.04 %) and Eve Teasing (12.00 %). In the other head lowest percentage of trial completed is recorded for 'Attempt to commit Rape' (4.75 %) followed by 'Unnatural Offences' (4.05 %) and 'Dacoity with Murder' (01.08 %).

A total of 42410 cases were convicted in IPC cases by the courts during the year 2016 has recorded a decrease as compared to 48958 in the year 2016. The highest percentage of conviction remains for 'Dacoity with Murder' (100%) followed by Counterfeiting (79.55 %), Kidnaping for Ransom (73.91 %) and Unnatural Offences (66.67 %). Below 50 % conviction are recorded under heads Arson, Rape, Attempt to commit Rape, and Eve-Teasing.

TRIAL AND CONVICTION IN L.L. & S.A. CASES:

Table-15 highlights percentage of conviction and trial for different crime heads of L.L. & S.A. along with pendency of trial cases in 2016. This table further reveals that at the end of 2015, the highest number of cases were pending trial under head Other L.L. & S.A. cases (838268) followed by Arms Act (151806), Excise Act (145987), N.D.P.S. Act (45386), Gambling Act (23813), SC/ST Act (9492) and Explosive Act (8301). However, the highest percentage of trial completed was under Excise Act (20.63 %) followed by Gambling Act (18.84 %) and Indian Passport Act (12 %). A total of 129866 L.L. & S.A. cases were convicted by the courts during the year 2016.

Highest, conviction was achieved in Indian Railway Act (96.97 %) followed by Excise Act (94.80 %), Explosives Act (89.99 %) and Protection of Civil Rights Act (88.89 %). The Other LL & SA cases have not been included in this discussion.

The percentage of trial completed for I.P.C. cases is 9.80 % while it is 9.99 % for L.L. & S.A. cases which is comparatively similar from I.P.C. cases. It is also evident from this table that there is a major difference between percentage of conviction in I.P.C. cases as compared to L.L. & S.A. cases. It is (59.03 %) and (92.72%) respectively in the year 2016.

RANGE-WISE DISPOSAL OF I.P.C. CASES:

Table-16 presents Range-wise disposal of I.P.C. cases and percentage of conviction achieved by them. This table reveals that total cases for trial along with pending trial from previous year in courts were (776072) during the year 2016 and remained pending trial at the end of 2016 (700039) cases in courts of which highest cases are pending in Lucknow Range (97152) followed by Meerut Range (73743) and Bareilly Range (70921). In the year 2016, highest percentage of trial was completed in Agra Range (12.80 %) followed by Kanpur Range (11.93 %) and Allahabad (11.57 %), while this percentage remained lowest in Devipatan Range (5.44 %) followed by G.R.P (06.06 %) and Varanasi Range (6.99 %). The scrutiny of this table further reveals that a total of 42410 cases were convicted in I.P.C. cases by the court during the year 2016. Amongst the Ranges percentage of conviction is highest in IPC cases in Vindhyachal Range (86.95 %) followed by Allahabad Range (75.03 %) and Railways (68.34 %).

RANGE-WISE DISPOSAL OF L.L. & S.A. CASES:

A total of 140069 L.L. & S.A. cases in which trial were completed in the year 2016 by the courts. Range-wise disposal of L.L. & S.A. cases by courts are shown in table-17.

This table reveals that highest number of cases pending for trial at the end of the year 2016 in Meerut Range (128158) followed by Allahabad Range (118075) and Lucknow Range (117228), while this percentage remained lowest in G.R.P. (15770) followed by Chitrakoot Dham Range (27433) and Jhansi Range (29945). As regard the percentage of trial completed, it was highest for Jhansi Range (18.44 %) followed by Agra Range (16.52 %) and Aligarh Range (14.43 %) while the lowest trial were completed in Vindhyachal Range (03.11 %) followed by Basti Range (4.05 %) and Varanasi Range (4.39 %). A total of 129866 cases were convicted in L.L.&S.A cases by the court during 2016. Amongst the Ranges the highest conviction was achieved by Vindhyachal Range (98.81 %) followed by Devipatan Range (98.33 %) and Gorakhpur Range (97.27 %). It is noticeable that Railway Police has also achieved a remarkable percentage of conviction (92.98 %) while this percentage was lowest in Aligarh Range (87.51 %) followed by Agra Range (88.00 %) and Azamgarh Range (88.16 %).

**TABLE – 14
TRIAL UNDER I.P.C. (HEAD WISE) BY COURTS DURING – 2016**

| SI | CRIME HEAD | NO.OF CASES P.T. FROM 2015 | NO.OF CASES SENT FOR TRIAL IN 2016 | CASES WITH DRAWN BY THE GOVT. | DISPOSED BY PLE BORGAINING | TOTAL CASES FOR TRIAL IN 2016 | CASES COMPOUNDED OR WITH DRAWN | CASES IN WHICH TRIAL WAS COMPLETED | | | NO. OF CASES REMAINED P.T. AT THE END OF 2016 | % OF CONV- ICTION | % OF TRIAL COMP- LETED |
|----|--|----------------------------|------------------------------------|-------------------------------|----------------------------|-------------------------------|--------------------------------|------------------------------------|-------------|-------------|---|-------------------|------------------------|
| | | | | | | | | CONV- ICTED | ACQUI- TTED | TOTAL | | | |
| 1 | 2 | 3 | 4 | 5 | 6 | 7 | 8 | 10 | 11 | 12 | 13 | 14 | 15 |
| 1 | MURDER | 31555 | 4181 | 0 | 0 | 35736 | 1 | 1635 | 1160 | 2795 | 32940 | 58.50 | 7.82 |
| 2 | ATTEMPT TO COMMIT MURDER | 21601 | 4191 | 1 | 0 | 25791 | 5 | 1482 | 1348 | 2830 | 22956 | 52.37 | 10.99 |
| 3 | C.H. NOT AMOUNTING TO MURDER | 5718 | 1095 | 0 | 0 | 6813 | 1 | 432 | 387 | 819 | 5993 | 52.75 | 12.04 |
| 4 | Attempt to commit Culpable Homicide | 1370 | 1564 | 0 | 0 | 2934 | 1 | 126 | 100 | 226 | 2707 | 55.75 | 7.74 |
| 5 | RAPE | 7950 | 3708 | 0 | 0 | 11658 | 15 | 747 | 805 | 1551 | 10091 | 48.16 | 13.43 |
| 6 | Attempt to commit Rape | 506 | 1264 | 0 | 0 | 1770 | 0 | 38 | 46 | 84 | 1686 | 45.24 | 4.75 |
| 7 | Total Kidnapping & Abduction | 21885 | 6578 | 0 | 0 | 28463 | 106 | 1252 | 1251 | 2503 | 25854 | 50.02 | 9.17 |
| | Kidnapping & Abduction | 4223 | 413 | 0 | 0 | 4636 | 24 | 268 | 241 | 509 | 4103 | 52.65 | 11.50 |
| | Kidnaping & Abduction for Murder | 858 | 268 | 0 | 0 | 1126 | 1 | 53 | 40 | 93 | 1032 | 56.99 | 8.35 |
| | Kidnapping for Ransom | 206 | 55 | 0 | 0 | 261 | 0 | 17 | 6 | 23 | 238 | 73.91 | 8.81 |
| 8 | Kidnapping & Abduction of Women to compel her for marriage | 14463 | 5581 | 0 | 0 | 20044 | 81 | 823 | 842 | 1665 | 18298 | 49.43 | 8.71 |
| | Other kidnapping | 2135 | 261 | 0 | 0 | 2396 | 0 | 91 | 122 | 213 | 2183 | 42.72 | 8.89 |
| 9 | DOWRY DEATH | 9026 | 2091 | 0 | 0 | 11117 | 29 | 583 | 539 | 1122 | 9966 | 51.96 | 10.35 |
| | CRUELTY BY HUSBAND OR OTHER RELATIVES (498A, IPC) | 22315 | 6774 | 0 | 0 | 29089 | 380 | 1286 | 1216 | 2502 | 26207 | 51.40 | 9.91 |

**TABLE – 14 Contd...
TRIAL UNDER I.P.C. (HEAD WISE) BY COURTS DURING – 2016**

| SI | CRIME HEAD | NO.OF CASES P.T. FROM 2015 | NO.OF CASES SENT FOR TRIAL IN 2016 | CASES WITH DRAWN BY THE GOVT. | DISPOSED BY PLE BORGAINING | TOTAL CASES FOR TRIAL IN 2016 | CASES COMPO. UNDE OR WITH DRAWN | CASES IN WHICH TRIAL WAS COMPLETED | | | NO. OF CASES REMAINED P.T. AT THE END OF 2016 | % OF CONV. ICTION | % OF TRIAL COMP. LETED |
|----|--------------------------|----------------------------|------------------------------------|-------------------------------|----------------------------|-------------------------------|---------------------------------|------------------------------------|------------|-------|---|-------------------|------------------------|
| | | | | | | | | CONV. ICTED | ACQUJ-TTED | TOTAL | | | |
| 1 | 2 | 3 | 4 | 5 | 6 | 7 | 8 | 10 | 11 | 12 | 13 | 14 | 15 |
| 10 | MOLESTATION | 20301 | 9116 | 0 | 0 | 29417 | 104 | 1866 | 1350 | 3216 | 26097 | 58.02 | 11.29 |
| 11 | EVE-TEASING U/S 509 IPC | 44 | 31 | 0 | 0 | 75 | 0 | 4 | 5 | 9 | 66 | 44.44 | 12.00 |
| 12 | RIOT | 23000 | 7131 | 1 | 0 | 30130 | 152 | 1337 | 1033 | 2370 | 27608 | 56.41 | 8.37 |
| 13 | DACOITY | 1965 | 234 | 0 | 0 | 2199 | 0 | 96 | 70 | 166 | 2033 | 57.83 | 7.55 |
| 14 | Dacoity with Murder | 79 | 14 | 0 | 0 | 93 | 0 | 1 | 0 | 1 | 92 | 100.00 | 1.08 |
| 15 | ROBBERY | 12707 | 3380 | 0 | 0 | 16087 | 0 | 760 | 581 | 1341 | 14746 | 56.67 | 8.34 |
| 16 | BURGLARY | 12364 | 2623 | 0 | 0 | 14987 | 0 | 823 | 506 | 1329 | 13658 | 61.93 | 8.87 |
| 17 | THEFT | 50542 | 12470 | 0 | 0 | 63012 | 57 | 3232 | 2011 | 5243 | 57712 | 61.64 | 8.41 |
| 18 | CRIMINAL BREACH OF TRUST | 12427 | 2227 | 0 | 0 | 14654 | 34 | 536 | 427 | 963 | 13657 | 55.66 | 6.80 |
| 19 | CHEATING | 28794 | 6208 | 0 | 0 | 35002 | 41 | 1097 | 1025 | 2122 | 32839 | 51.70 | 6.18 |
| 20 | COUNTERFEITING | 741 | 63 | 0 | 0 | 804 | 0 | 35 | 9 | 44 | 760 | 79.55 | 5.47 |
| 21 | ARSON | 1526 | 818 | 0 | 0 | 2344 | 3 | 87 | 91 | 178 | 2163 | 48.88 | 7.72 |
| 22 | GRIEVOUS HURT | 48303 | 11550 | 0 | 0 | 59853 | 867 | 3356 | 1917 | 5273 | 53713 | 63.64 | 10.26 |
| 23 | EXTORTION | 1681 | 1219 | 0 | 0 | 2900 | 0 | 83 | 71 | 154 | 2746 | 53.90 | 5.31 |
| 24 | HUMAN TRACFKING | 8 | 24 | 0 | 0 | 32 | 0 | 0 | 0 | 0 | 32 | 0.00 | 0.00 |
| 25 | UNNATURAL OFFENCES | 310 | 652 | 0 | 0 | 962 | 0 | 26 | 13 | 39 | 923 | 66.67 | 4.05 |
| 26 | OTHER IPC CASES | 265972 | 84176 | 2 | 0 | 350146 | 2383 | 21490 | 13479 | 34970 | 312794 | 61.45 | 10.67 |
| | TOTAL | 602690 | 173382 | 4 | 0 | 776068 | 4179 | 42410 | 29440 | 71850 | 700039 | 59.03 | 9.80 |

TABLE – 15
TRIAL UNDER LL & SA (HEAD WISE) BY COURTS DURING – 2016

| Sl | CRIME HEAD | NO.OF CASES FROM P.T. 2015 | NO.OF CASES SENT FOR TRIAL IN 2016 | CASES WITH DRAWN BY THE GOVT. | DISPOSED BY PLE BORGAINING | TOTAL CASES FOR TRAIL IN 2016 | CASES COMPO- UNDED OR WITH DRAWN | CASES IN WHICH TRIAL WAS COMPLETED | | | NO. OF CASES REMAINED P.T. AT THE END OF 2016 | % OF CONV- ITION | % OF TRIAL COMP- LETED |
|----|--|--|--|---|----------------------------------|---|--|---------------------------------------|----------------|---------------|---|------------------------|---------------------------------|
| | | | | | | | | CONV- ICTED | ACQUI- TTED | TOTAL | | | |
| 1 | 2 | 3 | 4 | 5 | 6 | 7 | 8 | 10 | 11 | 12 | 13 | 14 | 15 |
| 1 | ARMS ACT | 151806 | 27009 | 0 | 0 | 178815 | 0 | 17290 | 3062 | 20352 | 158463 | 84.95 | 11.38 |
| 2 | N.D.P.S. ACT | 45386 | 6610 | 0 | 0 | 51996 | 0 | 4323 | 1175 | 5498 | 46498 | 78.63 | 10.57 |
| 3 | GAMBLING ACT | 23813 | 11082 | 0 | 0 | 34895 | 0 | 5631 | 942 | 6573 | 28322 | 85.67 | 18.84 |
| 4 | EXCISE ACT | 145987 | 58149 | 0 | 0 | 204136 | 0 | 39928 | 2189 | 42117 | 162019 | 94.80 | 20.63 |
| 5 | PROHIBITION ACT | 0 | 0 | 0 | 0 | 0 | 0 | 0 | 0 | 0 | 0 | 0.00 | 0.00 |
| 6 | EXPLOSIVES ACT | 8301 | 407 | 0 | 0 | 8708 | 0 | 782 | 87 | 869 | 7839 | 89.99 | 9.98 |
| 7 | IMMORAL TRAFFIC(P) ACT | 172 | 43 | 0 | 0 | 215 | 0 | 12 | 4 | 16 | 199 | 75.00 | 7.44 |
| 8 | INDIAN RLY. ACT | 324 | 267 | 0 | 0 | 591 | 0 | 32 | 1 | 33 | 558 | 96.97 | 5.58 |
| 9 | FOREIGNERS REG. ACT | 10 | 0 | 0 | 0 | 10 | 0 | 0 | 0 | 0 | 10 | 0.00 | 0.00 |
| 10 | PROTECTION OF C.R. ACT | 0 | 0 | 0 | 0 | 0 | 0 | 0 | 0 | 0 | 0 | 0.00 | 0.00 |
| 11 | INDIAN PASSPORT ACT | 64 | 11 | 0 | 0 | 75 | 0 | 8 | 1 | 9 | 66 | 88.89 | 12.00 |
| 12 | E.C. ACT | 5268 | 689 | 0 | 0 | 5957 | 0 | 276 | 169 | 445 | 5512 | 62.02 | 7.47 |
| 13 | Unlawful Activities (Prevention) Act, 1967 | 89 | 13 | 0 | 0 | 102 | 0 | 0 | 0 | 0 | 102 | 0.00 | 0.00 |
| 14 | ANTIQUITY & ART TREASURE ACT | 23 | 71 | 0 | 0 | 94 | 0 | 0 | 3 | 3 | 91 | 0.00 | 3.19 |
| 15 | DOWRY PROHIB. ACT | 3861 | 2116 | 0 | 0 | 5977 | 27 | 157 | 134 | 291 | 5659 | 53.95 | 5.32 |
| 16 | S.C./S.T. ACT | 9492 | 1067 | 0 | 0 | 10559 | 33 | 443 | 404 | 847 | 9679 | 52.30 | 8.33 |
| 17 | Protection of Women from Domestic Violence Act, 2005 | 74 | 16 | 0 | 0 | 90 | 0 | 0 | 0 | 0 | 90 | 0.00 | 0.00 |
| 18 | Information Technology Act, 2000 | 893 | 1066 | 0 | 0 | 1959 | 0 | 54 | 38 | 92 | 1867 | 58.70 | 4.70 |
| 19 | OTHER LLCASES | 832268 | 66154 | 0 | 0 | 898422 | 0 | 60930 | 1994 | 62924 | 835498 | 96.83 | 7.00 |
| | TOTAL | 1227831 | 174770 | 0 | 0 | 1402601 | 60 | 129866 | 10203 | 140069 | 1262472 | 92.72 | 9.99 |

TABLE – 16
RANGE WISE DISPOSAL OF I.P.C. CASES DURING – 2016

| S.No. | RANGE | CASES FOR TRIAL | COMPO UNDED OR WITH DRAWN | CONVICTED | ACQUITTED | TOTAL OF COLUMNS 5+6 | CASES PENDING TRIAL AT THE END OF THE YEAR | % OF CONVICTION | % OF TRIAL COMPLETED |
|-------|--------------|-----------------|---------------------------|--------------|--------------|----------------------|--|-----------------|----------------------|
| | 2 | 3 | 4 | 5 | 6 | 7 | 8 | 9 | 10 |
| 1 | MEERUT | 73743 | 126 | 3817 | 2723 | 6540 | 67077 | 58.36 | 8.87 |
| 2 | SAHARANPUR | 24427 | 44 | 1011 | 1205 | 2216 | 22167 | 45.62 | 9.07 |
| 3 | BAREILLY | 70921 | 363 | 4167 | 2531 | 6698 | 63860 | 62.21 | 9.44 |
| 4 | MORADABAD | 46739 | 171 | 1731 | 1614 | 3345 | 43223 | 51.75 | 7.16 |
| 5 | LUCKNOW | 97152 | 111 | 4595 | 3350 | 7945 | 89096 | 57.84 | 8.18 |
| 6 | FAIZABAD | 45074 | 284 | 2407 | 1807 | 4214 | 40576 | 57.12 | 9.35 |
| 7 | GORAKHPUR | 35946 | 357 | 1593 | 1275 | 2868 | 32721 | 55.54 | 7.98 |
| 8 | DEVIPATAN | 25919 | 309 | 935 | 475 | 1410 | 24200 | 66.31 | 5.44 |
| 9 | BASTI | 12698 | 315 | 587 | 495 | 1082 | 11301 | 54.25 | 8.52 |
| 10 | VARANASI | 37967 | 194 | 1800 | 854 | 2654 | 35119 | 67.82 | 6.99 |
| 11 | VINDHYACHAL | 11901 | 0 | 826 | 124 | 950 | 10951 | 86.95 | 7.98 |
| 12 | AZAMGARH | 28516 | 341 | 1252 | 1045 | 2297 | 25878 | 54.51 | 8.06 |
| 13 | ALLAHABAD | 66165 | 572 | 5743 | 1911 | 7654 | 57939 | 75.03 | 11.57 |
| 14 | CH. DHAM | 21983 | 153 | 1259 | 977 | 2236 | 19594 | 56.31 | 10.17 |
| 15 | KANPUR | 55237 | 135 | 4021 | 2567 | 6588 | 48514 | 61.04 | 11.93 |
| 16 | JHANSI | 18408 | 216 | 919 | 980 | 1899 | 16293 | 48.39 | 10.32 |
| 17 | AGRA | 51811 | 193 | 3567 | 3064 | 6631 | 44987 | 53.79 | 12.80 |
| 18 | ALIGARH | 39329 | 299 | 1677 | 2210 | 3887 | 35143 | 43.14 | 9.88 |
| 19 | GRP | 12136 | 0 | 503 | 233 | 736 | 11400 | 68.34 | 6.06 |
| | TOTAL | 776072 | 4183 | 42410 | 29440 | 71850 | 700039 | 59.03 | 9.26 |

TABLE – 17
RANGE WISE DISPOSAL OF LL & SA CASES DURING – 2016

| S.No. | RANGE | CASES FOR TRIAL | COMPUNDED OR WITHDRAWN | CONVICTED | ACQUITTED | TOTAL OF COLUMNS 5+6 | CASES PENDING TRIAL AT THE END OF THE YEAR | % OF CONVICTION | % OF TRIAL COMPLETED |
|-------|-------------|-----------------|------------------------|---------------|--------------|----------------------|--|-----------------|----------------------|
| 1 | 2 | 3 | 4 | 5 | 6 | 7 | 8 | 9 | 10 |
| 1 | MEERUT | 146489 | 0 | 16698 | 1633 | 18331 | 128158 | 91.09 | 12.51 |
| 2 | SAHARANPUR | 51540 | 0 | 5563 | 309 | 5872 | 45668 | 94.74 | 11.39 |
| 3 | BAREILLY | 106340 | 0 | 10453 | 599 | 11052 | 95288 | 94.58 | 10.39 |
| 4 | MORADABAD | 96990 | 4 | 7527 | 781 | 8308 | 88678 | 90.60 | 8.57 |
| 5 | LUCKNOW | 124824 | 0 | 7076 | 520 | 7596 | 117228 | 93.15 | 6.09 |
| 6 | FAIZABAD | 68575 | 13 | 4531 | 355 | 4886 | 63676 | 92.73 | 7.13 |
| 7 | GORAKHPUR | 97791 | 3 | 9872 | 277 | 10149 | 87639 | 97.27 | 10.38 |
| 8 | DEVIPATAN | 47652 | 0 | 4596 | 78 | 4674 | 42978 | 98.33 | 9.81 |
| 9 | BASTI | 34208 | 0 | 1233 | 154 | 1387 | 32821 | 88.90 | 4.05 |
| 10 | VARANASI | 77551 | 0 | 3091 | 310 | 3401 | 74150 | 90.89 | 4.39 |
| 11 | VINDHYACHAL | 32546 | 0 | 1000 | 12 | 1012 | 31534 | 98.81 | 3.11 |
| 12 | AZAMGARH | 53029 | 11 | 2361 | 317 | 2678 | 50340 | 88.16 | 5.05 |
| 13 | ALLAHABAD | 131497 | 0 | 12904 | 518 | 13422 | 118075 | 96.14 | 10.21 |
| 15 | CH. DHAM | 31635 | 29 | 3841 | 332 | 4173 | 27433 | 92.04 | 13.19 |
| 16 | KANPUR | 84387 | 0 | 8985 | 557 | 9542 | 74845 | 94.16 | 11.31 |
| 14 | JHANSI | 36714 | 0 | 6525 | 244 | 6769 | 29945 | 96.40 | 18.44 |
| 17 | AGRA | 93956 | 0 | 13657 | 1862 | 15519 | 78437 | 88.00 | 16.52 |
| 18 | ALIGARH | 69897 | 0 | 8828 | 1260 | 10088 | 59809 | 87.51 | 14.43 |
| 19 | GRP | 16980 | 0 | 1125 | 85 | 1210 | 15770 | 92.98 | 7.13 |
| | TOTAL | 1402601 | 60 | 129866 | 10203 | 140069 | 1262472 | 92.72 | 9.99 |

CHAPTER - 8

ARREST

Chapter-8

ARREST

The details of disposal of arrested persons for committing various crimes are presented in 11 tables, five for IPC cases and Six for L.L. & S.A. cases (Table 18-28). Police arrested 984069 persons in non-bail able offences in the state during 2016, out of which 566208 arrests were made in IPC crimes and 417861 under L.L. & S.A. crimes.

PERSONS ARRESTED IN I.P.C. CASES:

Crime-head and sex-wise-

Table - 18 gives sex-wise break-up of arrested persons for the various crime heads. It reveals that except Eve-teasing u/s 509 I.P.C, Extortion and Unnatural Offences in all heads females were arrested. Highest number of females were arrested in 'Cruelty by Husband or other relatives' (8356) accounting for (43.22 %) to the total females (19334) were arrested under IPC followed by 'Other IPC cases' (4860) (25.14 %) and 'Dowry Death' (1829) (9.46 %).

Out of 566208 arrests made, the highest number amongst specified crimes was under cases of 'Riots' (65262) (11.53 %) followed by 'Cruelty by husband or other relatives' (48219) (8.52 %) and 'Grievous hurt' (36020) (6.36 %). As many as 220795 persons constituting about (38.99 %), were arrested for committing crimes other than the specified ones clubbed as 'Other IPC crimes'.

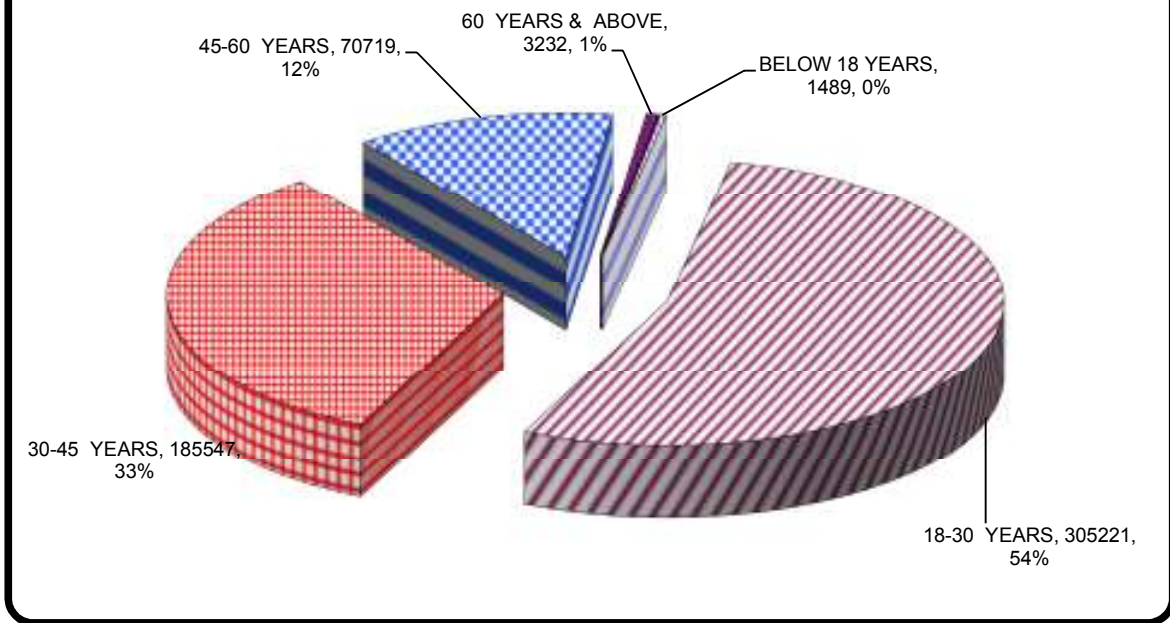
In distt / range / and percentage variation in 2016 over 2015-

Table-19 contains the district-wise situation of arrested persons under IPC in 2016 and its comparison over 2015. It reveals that overall arrests have an increased by 13.16 % and have decreased in Lucknow Range and Kanpur Range. Amongst the Districts highest numbers of persons were arrested in district Agra (20367) followed by Allahabad (17252) and Moradabad (16284). However, except districts Maharajganj, Hardoi, Ghaziabad, Bareilly, Allahabad, St. Kabirnagar, Hamirpur, Jhansi, Aligarh, Sultanpur, Kaushambi, Banda, Badaun, Sidharthnagar, Pilibhit, Ambedkar Nagar, Kasganj, Kannauj, Unnao, G.B. Nagar, Bijnor, Agra, Fatehpur, Kanpur Dehat, Hathrus, Barabanki, Faizabad, Mathura, Meerut, Shravasti, Mau, Mainpuri, Amethi, Sitapur, Fatehgarh, Firozabad, Bulandshahar, Khiri, Sonbhadra, Chitrakoot, Kushinagar, Jalaun, Balrampur, Bahraich, Varanasi, Gorakhpur, Jaunpur, Gonda, Shamli, GRP, Sambhal, Shahjahanpur, Azamgarh, Moradabad, Rampur, Deoria, Ballia, Basti, Bhadohi increased in arrest of accused persons. The highest decreased is noticed in district Kanpurnagar (-40.11 %) followed by Lucknow (-27.53 %) and Chandauli (-27.08 %).

Age group-wise and sex-wise Arrasted Person

Table-20 highlights age group-wise break-up of Males and Females arrested in different crime heads of IPC.

PERSONS ARRESTED AGE GROUP-WISE IN IPC CRIMES – 2016



(18-30 Years)Age Group-

It reveals highest numbers of persons were arrested in Age group of 18 to 30 years. The highest number of Male criminals (297274) accounted for (97.40%) of the total criminals were arrested in the age group of 18 to 30 years, while highest number of Female (7947) accounted for (2.60 %) to the total female accused were arrested in the same age group.

(30-45 Years)Age Group-

It reveals second highest numbers of persons were arrested in Age group of 30 to 45 years. The highest number of Male criminals (178190) accounted for (96.03%) of the total criminals were arrested in the age group of 30 to 45 years, while highest number of Female (7357) accounted for (3.97 %) to the total female accused were arrested in the same age group.

A total of 1489 juveniles were apprehended during 2016 out of which 1459 were boys and 30 were girls. The percentage of girls to the total juveniles comes to 2.01 %.

Disposal of persons arrested under IPC cases By Police-

Table - 21 describes disposal of persons arrested under IPC by Police in 2016. A total of 696014 out of which 129806 persons were either under custody or on bail at the beginning of the year 2016 and 566208 were arrested during the period under review for 282171 total IPC offences under investigation by police. 16.67 % accused persons (115993) arrested were either released or bread by police before trial, 18.86% persons (131266) remained under custody or on bail at the end of the year as police investigation could not be completed in their cases.

The highest pendency percentage in the disposal of arrested persons was recorded in cases of Cheating (33 %) (16221 out of 49154) followed by Criminal Breach of Trust (31.96 %) (3341 out of 10455),Cruelty By Husband Or Other Relatives (498A,IPC) (31.32 %) (21340 out of 68145) and the lowest pendency percentage was

observed in Grievous Hurt cases (7.91 %) (3031 out of 38331) followed by and Attempt to commit Culpable Homicide (8.62 %) (475 out of 5512) and EVE-Teasing U/S 509 IPC (10.14 %) (7 out of 69).

Police could file charge sheets against 448755 persons (64.47 %) out of the total persons who were under arrest. Police could establish the charges with as high as 85.15 % (32777 out of 38331) persons in charge sheeting of arrested persons in cases of ' Grievous Hurt' followed by Dacoity with Murder 82.86 % (87 out of 105) and Attempt to commit Culpable Homicide 80.55 % (4440 out of 5512) cases. The lowest level of charge sheeting in disposal of arrested persons was witnessed in case of 'Kidnapping & Abduction' 38.84 % (14062 out of 36202) followed by Cruelty by Husband or Other Relatives (498A, IPC) 43.91 % (29921 out of 68145) and Cheating 45.43 % (22332 out of 49154).

Disposal of persons arrested under ipc cases by courts -

Table- 22 describes the disposal of arrested persons in different crime heads of IPC by courts during 2016.

As many as 1879727 persons (including those from previous year) were awaiting trials in various criminal courts in the state during 2016. The disposal of such arrested persons was pending to an extent of 90.63 % (1703552) persons out of 1879727) at the end of the year. The highest pendency was noticed in persons arrested under 'Human Trafficking' 100 % (114) followed by 'Dacoity with Murder' 99.15 % (584) and 'Unnatural Offences' 95.94 % (1063). The lowest pendency was observed in 'Rape' 88.05 % (16448) followed by 'Molestation' cases 88.63 % (42616) and 'Grievous Hurt' 89.62 % (143476). The overall conviction percentage at state level for the persons arrested in IPC cases was 58.42 %. This year the highest conviction is recorded under 'Dacoity with Murder' 100 % followed by 'Counterfeiting (83.08%) and Kidnaping for ransom (73.08%).

Persons Arrested Under Local Law and Special Acts:

Table-23 presents the comparative figures of persons arrested under Local Laws and Special Acts during 2016 and percentage variation over 2015. A total of 417861 persons were arrested under L.L. & S.A. crimes during 2016 as compared to 351564 during 2015 accounting for an increase of 18.86 % during 2016 over 2015. The highest share of arrestees among the specified crimes was for 'Excise Act' (62603) followed by Gambling Act (35182) and Arms Act (27850).

Sex-wise and crime head-wise information on persons arrested and percentage of female arrestees during the year 2016 are presented in table-24. The percentage of females arrested under L.L. & S.A. crimes at state level was 0.77 % (3248 out of 417861) against 3.41 % for IPC crimes. The share of female arrestees was highest for cases under 'Dowry Prohibition Act (1599) followed by 'Excise Act' (904) and ' Immoral Traffic Act' (92).

Table-25 presents Range-wise and District-wise break-up of arrested persons in L.L. & S.A. cases. It reveals that arrests have decreased in all Ranges except Bareilly , Gorakhpur, Devipatan, and Kanpur. It further indicates that figures in 18 Ranges and G.R.P. and 75 Districts along with one another G.R.P. as remained in the concerned table. This table is showing overall increase of arrests by (18.86 %) during the year 2016 over 2015. Highest number of arrests were found in District Bareilly (73678) followed by Kushinagar (42841) and Fatehgarh (23630) while lowest arrests was noticed in District Bhadohi (1125) followed by Balrampur (1165) and Shravasti (1189).

Table-26 describes the age group-wise break-up of different heads of L.L. & S.A. This table reveals that highest number of Male criminal were arrested in the age

group of 18 to 30 years (188243) , while highest female criminals were arrested in the age group of 30 to 45 years (1397) in the year 2016. Only 98 males and no female Juveniles were arrested under L.L. & S.A. cases.

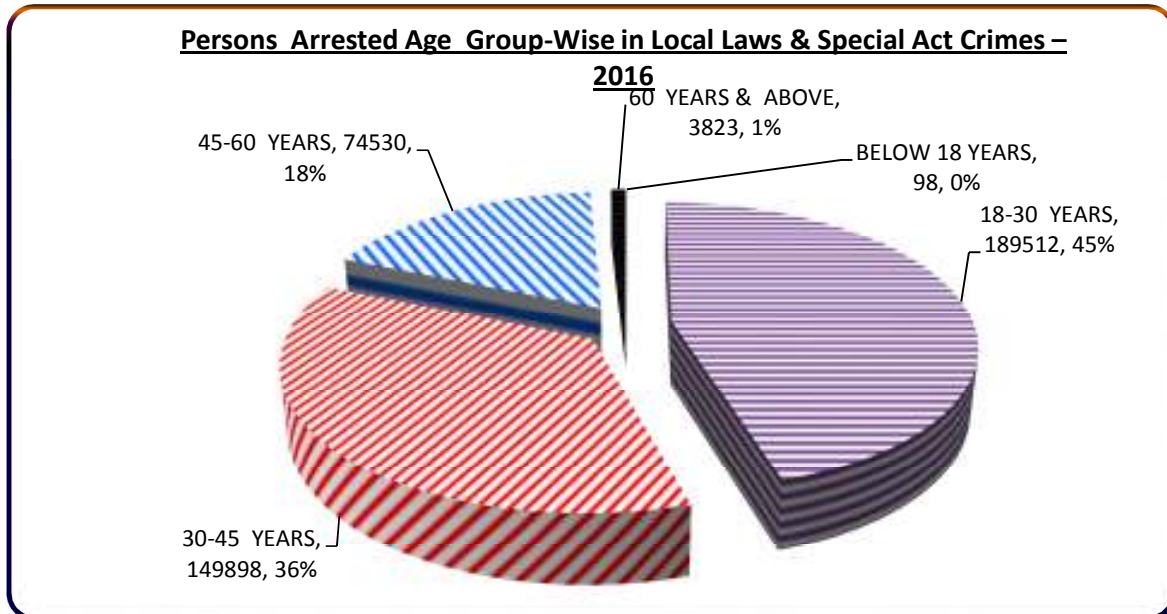


Table-27 presents crime head-wise details of the disposal of persons arrested under L.L. & S.A. crimes by police during the year 466478 persons including those from previous years either in custody or on bail at the beginning of the year. Police could charge sheeted 370711 persons of the total arrested persons, which accounted for 79.47 % of the total arrestees and whose cases were under investigation during this period. The percentage of release before trial and pendency was 10.91 % and 09.62 % respectively. Highest number of pre-trial released was noticed in the cases of persons involved in 'SC/ST ACT cases (1421) followed by Protection of Women from Domestic Violence Act (8) and under Dowry Prohibition Act cases (2793) during the year 2016.

Information relating to disposal of persons arrested under L.L. & S.A. cases by courts is presented in table-28. A total of 2846746 persons were facing trial in various criminal courts for the offences committed under L.L. & S.A. The conviction percentage in L.L. & S.A. cases was 92.18 % . Information in respect of conviction for the categorized L.L. & S.A. crimes showed that conviction percentage to the trial completed was highest of persons arrested under 'Indian Railway Act' (95.65 %) followed by Excise Act (94.53 %) and Explosive Act (89.34 %). The lowest conviction percentage was recorded in cases of persons arrested under SC/ST Act, (52.45 %) followed by Immoral Traffic (57.52%) and Dowry Prohibition Act (57.98 %). An analysis of crime head-wise disposal of arrested persons showed that the highest percentage of persons pending disposal was under the 'Antiquity & Art Treasure Act(260.38 %), followed by Information Technology Act, 2000' (181.71 %) and 'Indian Railway Act' (167.91 %). It is noticeable that disposal of arrested persons under 'Other L.L. & S.A. cases have not been included in this discussion.

TABLE – 18
PERSONS ARRESTED UNDER I.P.C. CASES DURING- 2016
(CRIME-HEAD AND SEX-WISE)

| Sl. | CRIME HEAD | MALE | FEMALE | TOTAL |
|-------|--|--------|--------|--------|
| 1 | MURDER | 13878 | 519 | 14397 |
| 2 | ATTEMPT TO COMMIT MURDER | 14374 | 175 | 14549 |
| 3 | C.H. NOT AMOUNTING TO MURDER | 3442 | 59 | 3501 |
| 4 | Attempt to commit Culpable Homicide | 5004 | 161 | 5165 |
| 5 | RAPE | 8155 | 33 | 8188 |
| 6 | Attempt to commit Rape | 2716 | 5 | 2721 |
| 7 | Total Kidnapping & Abduction | 27950 | 536 | 28486 |
| | Kidnapping & Abduction | 1169 | 3 | 1172 |
| | Kidnaping & Abduction for Murder | 1395 | 4 | 1399 |
| | Kidnapping for Ransom | 233 | 2 | 235 |
| | Kidnapping & Abduction of Women to compel her for marriage | 24498 | 519 | 25017 |
| | Other kidnapping | 655 | 8 | 663 |
| 8 | DOWRY DEATH | 8675 | 1829 | 10504 |
| 9 | CRUELTY BY HUSBAND OR OTHER RELATIVES (498AIPC) | 39863 | 8356 | 48219 |
| 10 | Assault on Women with intent to outrage her modesty(Molestation 354 IPC) | 19819 | 122 | 19941 |
| 11 | Insult the modesty of women(EVE-TEASING 509 IPC) | 65 | 0 | 65 |
| 12 | RIOT | 64624 | 638 | 65262 |
| 13 | DACOITY | 1814 | 6 | 1820 |
| 14 | Dacoity with Murder | 79 | 0 | 79 |
| 15 | ROBBERY | 8595 | 24 | 8619 |
| 16 | BURGLARY | 6090 | 11 | 6101 |
| 17 | THEFT | 22690 | 51 | 22741 |
| 18 | CRIMINAL BEACH OF TRUST | 7231 | 35 | 7266 |
| 19 | CHEATING | 33002 | 315 | 33317 |
| 20 | COUNTERFEITING | 131 | 1 | 132 |
| 21 | ARSON | 3703 | 103 | 3806 |
| 22 | GRIEVOUS HURT | 34543 | 1477 | 36020 |
| 23 | EXTORTION | 3273 | 0 | 3273 |
| 24 | HUMAN TRACFIKING | 118 | 18 | 136 |
| 25 | UNNATURAL OFFENCES | 1105 | 0 | 1105 |
| 26 | OTHER IPC CASES | 215935 | 4860 | 220795 |
| TOTAL | | 546874 | 19334 | 566208 |

**TABLE -19
PERSONS ARRESTED UNDER I.P.C. CASES DURING 2016
IN DISTT / RANGE / AND PERCENTAGE VARIATION IN 2016 OVER 2015**

| S.No. | DISTT/ RANGE /ZONE | 2015 | 2016 | % VARIATION IN 2016OVER 2015 |
|-------------------------|--------------------|--------------|--------------|---------------------------------|
| 1 | 2 | 3 | 4 | 5 |
| 1 | MEERUT | 11443 | 13951 | 21.92 |
| 2 | BULANDSHAHAR | 8264 | 10823 | 30.97 |
| 3 | GHAZIABAD | 12538 | 12774 | 1.88 |
| 4 | G.B. NAGAR | 8718 | 9949 | 14.12 |
| 5 | BAGPAT | 4239 | 3829 | -9.67 |
| 6 | HAPUR | 4469 | 3894 | -12.87 |
| MEERUT RANGE | | 49671 | 55220 | 11.17 |
| 7 | SAHARANPUR | 8481 | 7588 | -10.53 |
| 8 | MUZZAFARNAGAR | 11437 | 10428 | -8.82 |
| 9 | SHAMLI | 4449 | 6621 | 48.82 |
| SAHARANPUR RANGE | | 24367 | 24637 | 1.11 |
| MEERUT ZONE | | 74038 | 79857 | 7.86 |
| 10 | BAREILLY | 13672 | 13985 | 2.29 |
| 11 | SHAHJAHANPUR | 5654 | 8557 | 51.34 |
| 12 | PILIBHIT | 5377 | 5877 | 9.30 |
| 13 | BADAUN | 7803 | 8429 | 8.02 |
| BAREILLY RANGE | | 32506 | 36848 | 13.36 |
| 14 | MORADABAD | 10545 | 16284 | 54.42 |
| 15 | RAMPUR | 4337 | 6897 | 59.03 |
| 16 | BIJNOR | 6879 | 7895 | 14.77 |
| 17 | AMROHA | 5999 | 5477 | -8.70 |
| 18 | SAMBHAL | 5182 | 7808 | 50.68 |
| MORADABAD RANGE | | 32942 | 44361 | 34.66 |
| BAREILLY ZONE | | 65448 | 81209 | 24.08 |
| 19 | LUCKNOW | 21736 | 15751 | -27.53 |
| 20 | RAIBARELI | 5695 | 5677 | -0.32 |
| 21 | UNNAO | 6586 | 7419 | 12.65 |
| 22 | KHIRI | 7249 | 9611 | 32.58 |
| 23 | SITAPUR | 7534 | 9789 | 29.93 |
| 24 | HARDOI | 7235 | 7329 | 1.30 |
| LUCKNOW RANGE | | 56035 | 55576 | -0.82 |
| 25 | FAIZABAD | 4652 | 5576 | 19.86 |
| 26 | BARABANKI | 5929 | 7104 | 19.82 |
| 27 | SULTANPUR | 5413 | 5760 | 6.41 |
| 28 | AMBEDKANAGAR | 4192 | 4651 | 10.95 |
| 29 | AMETHI | 3816 | 4834 | 26.68 |
| FAIZABAD RANGE | | 24002 | 27925 | 16.34 |
| LUCKNOW ZONE | | 80037 | 83501 | 4.33 |

TABLE – 19 Contd...
PERSONS ARRESTED UNDER I.P.C. CASES DURING 2016
IN DISTT / RANGE / AND PERCENTAGE VARIATION IN 2016 OVER 2015

| S.No. | DISTT/ RANGE /ZONE | 2015 | 2016 | % VARIATION IN 2016OVER 2015 |
|------------------------|--------------------|--------------|--------------|---------------------------------|
| 1 | 2 | 3 | 4 | 5 |
| 30 | GORAKHPUR | 9696 | 14254 | 47.01 |
| 31 | DEORIA | 4498 | 8016 | 78.21 |
| 32 | MAHARAJGANJ | 3628 | 3639 | 0.30 |
| 33 | KUSHINAGAR | 7332 | 10054 | 37.12 |
| GORAKHPUR RANGE | | 25154 | 35963 | 42.97 |
| 34 | GONDA | 5170 | 7676 | 48.47 |
| 35 | BALRAMPUR | 1397 | 1974 | 41.30 |
| 36 | BAHRAICH | 6208 | 8870 | 42.88 |
| 37 | SHRAVASTI | 2156 | 2665 | 23.61 |
| DEVIPATAN RANGE | | 14931 | 21185 | 41.89 |
| 38 | BASTI | 1975 | 3819 | 93.37 |
| 39 | SIDHARTHANAGAR | 2375 | 2569 | 8.17 |
| 40 | ST. KABIR NAGAR | 2229 | 2313 | 3.77 |
| BASTI RANGE | | 6579 | 8701 | 32.25 |
| GORAKHPUR ZONE | | 46664 | 65849 | 41.11 |
| 41 | VARANASI | 8143 | 11948 | 46.73 |
| 42 | GHAZIPUR | 8153 | 6759 | -17.10 |
| 43 | JAUNPUR | 3849 | 5670 | 47.31 |
| 44 | CHANDAULI | 4032 | 2940 | -27.08 |
| VARANASI RANGE | | 24177 | 27317 | 12.99 |
| 45 | MIRZAPUR | 1318 | 1254 | -4.86 |
| 46 | SONBHADRA | 1564 | 2089 | 33.57 |
| 47 | BHADOHI | 1378 | 2969 | 115.46 |
| MIRZAPUR RANGE | | 4260 | 6312 | 48.17 |
| 48 | AZAMGARH | 7656 | 11654 | 52.22 |
| 49 | MAU | 4015 | 4969 | 23.76 |
| 50 | BALLIA | 4083 | 7414 | 81.58 |
| AZAMGARH RANGE | | 15754 | 24037 | 52.58 |
| VARANASI ZONE | | 44191 | 57666 | 30.49 |

TABLE – 19 Contd...
PERSONS ARRESTED UNDER I.P.C. CASES DURING 2016
IN DISTT / RANGE / AND PERCENTAGE VARIATION IN 2016 OVER 2015

| S.No. | DISTT/ RANGE /ZONE | 2015 | 2016 | % VARIATION IN 2016OVER 2015 |
|---------------------------|--------------------|---------------|---------------|---------------------------------|
| 1 | 2 | 3 | 4 | 5 |
| 51 | ALLAHABAD | 16748 | 17252 | 3.01 |
| 52 | FATEHPUR | 5981 | 7053 | 17.92 |
| 53 | PRATAPGARH | 11204 | 11113 | -0.81 |
| 54 | KAUSHAMBI | 5122 | 5456 | 6.52 |
| ALLAHABAD RANGE | | 39055 | 40874 | 4.66 |
| 55 | BANDA | 2777 | 2963 | 6.70 |
| 56 | HAMIRPUR | 2930 | 3066 | 4.64 |
| 57 | MAHOBA | 1975 | 1885 | -4.56 |
| 58 | CHITRAKOOT | 2364 | 3159 | 33.63 |
| CH. DHAM RANGE | | 10046 | 11073 | 10.22 |
| ALLAHABAD ZONE | | 49101 | 51947 | 5.80 |
| 59 | KANPUR NAGAR | 26870 | 16092 | -40.11 |
| 60 | KANPUR DEHAT | 5418 | 6463 | 19.29 |
| 61 | FATEHGARH | 4171 | 5431 | 30.21 |
| 62 | ETAWAH | 8319 | 7993 | -3.92 |
| 63 | KANNAUJ | 5782 | 6483 | 12.12 |
| 64 | AURAIYA | 5932 | 5656 | -4.65 |
| KANPUR RANGE | | 56492 | 48118 | -14.82 |
| 65 | JHANSI | 5562 | 5833 | 4.87 |
| 66 | JALAUN | 1774 | 2461 | 38.73 |
| 67 | LALITPUR | 2822 | 2689 | -4.71 |
| JHANSI RANGE | | 10158 | 10983 | 8.12 |
| KANPUR ZONE | | 66650 | 59101 | -11.33 |
| 68 | AGRA | 17657 | 20367 | 15.35 |
| 69 | MATHURA | 10340 | 12539 | 21.27 |
| 70 | MAINPURI | 5358 | 6772 | 26.39 |
| 71 | FIROZABAD | 9695 | 12662 | 30.60 |
| AGRA RANGE | | 43050 | 52340 | 21.58 |
| 72 | ALIGARH | 12363 | 13038 | 5.46 |
| 73 | ETAH | 6774 | 6308 | -6.88 |
| 74 | KASGANJ | 2804 | 3143 | 12.09 |
| 75 | HATHRUS | 5194 | 6210 | 19.56 |
| ALIGARH RANGE | | 27135 | 28699 | 5.76 |
| AGRA ZONE | | 70185 | 81039 | 15.46 |
| 76 | GRP | 4051 | 6039 | 49.07 |
| TOTAL ALL DISTRICT | | 500365 | 566208 | 13.16 |

TABLE – 20
PERSONS ARRESTED UNDER IPC CASES
(AGE GROUP-WISE AND SEX-WISE) DURING – 2016

| SI. | CRIME HEAD | BELOW 18 YEARS | | 18-30 YEARS | | 30-45 YEARS | | 45-60 YEARS | |
|--------------|--|----------------|-----------|---------------|-------------|---------------|-------------|--------------|-------------|
| | | MALE | FEMALE | MALE | FEMAL | MALE | FEMALE | MALE | FEMALE |
| 1 | 2 | 3 | 4 | 5 | 6 | 7 | 8 | 9 | 10 |
| 1 | MURDER | 44 | 3 | 6943 | 255 | 4858 | 198 | 1916 | 57 |
| 2 | ATTEMPT TO COMMIT MURDER | 24 | 0 | 7266 | 113 | 5053 | 55 | 1938 | 7 |
| 3 | C.H. NOT AMOUNTING TO MURDER | 6 | 0 | 1602 | 22 | 1414 | 32 | 383 | 5 |
| 4 | Attempt to commit Culpable Homicide | 2 | 0 | 2533 | 27 | 1924 | 102 | 543 | 32 |
| 5 | RAPE | 131 | 0 | 5514 | 19 | 2171 | 10 | 336 | 4 |
| 6 | Attempt to commit Rape | 4 | 0 | 1839 | 2 | 710 | 3 | 163 | 0 |
| 7 | Total Kidnapping & Abduction | 128 | 0 | 17984 | 270 | 7955 | 200 | 1767 | 66 |
| | Kidnapping & Abduction | 4 | 0 | 772 | 1 | 325 | 2 | 68 | 0 |
| | Kidnaping & Abduction for Murder | 5 | 0 | 774 | 2 | 491 | 2 | 125 | 0 |
| | Kidnapping for Ransom | 3 | 0 | 132 | 1 | 90 | 1 | 8 | 0 |
| | Kidnapping & Abduction of Women to compel her for marriage | 114 | 0 | 15883 | 265 | 6853 | 189 | 1534 | 65 |
| | Other kidnapping | 2 | 0 | 423 | 1 | 196 | 6 | 32 | 1 |
| 8 | DOWRY DEATH | 1 | 0 | 4008 | 687 | 2960 | 700 | 1555 | 415 |
| 9 | CRUELTY BY HUSBAND OR OTHER RELATIVES (498A, IPC) | 1 | 0 | 16590 | 3052 | 13976 | 3028 | 8862 | 2197 |
| 10 | Assault on Women with intent to outrage her modesty(Molestation 354 IPC) | 56 | 0 | 13786 | 75 | 4932 | 39 | 1019 | 8 |
| 11 | Insult the modesty of women(EVE-TEASING 509 IPC) | 2 | 0 | 45 | 0 | 18 | 0 | 2 | 0 |
| 12 | RIOT | 60 | 0 | 34070 | 310 | 22496 | 255 | 7730 | 73 |
| 13 | DACOITY | 8 | 0 | 1149 | 1 | 624 | 4 | 110 | 1 |
| 14 | Dacoity with Murder | 0 | 0 | 44 | 0 | 34 | 0 | 1 | 0 |
| 15 | ROBBERY | 53 | 0 | 5486 | 14 | 2564 | 9 | 480 | 1 |
| 16 | BURGLARY | 73 | 0 | 3573 | 2 | 1961 | 6 | 478 | 3 |
| 17 | THEFT | 646 | 2 | 12726 | 18 | 7190 | 21 | 2090 | 10 |
| 18 | CRIMINAL BREACH OF TRUST | 0 | 0 | 3022 | 9 | 2927 | 14 | 1196 | 12 |
| 19 | CHEATING | 5 | 0 | 12955 | 102 | 11883 | 128 | 4601 | 42 |
| 20 | COUNTERFEITING | 0 | 0 | 76 | 0 | 52 | 1 | 3 | 0 |
| 21 | ARSON | 0 | 0 | 1965 | 23 | 1432 | 64 | 304 | 16 |
| 22 | GRIEVOUS HURT | 71 | 19 | 17901 | 580 | 11734 | 618 | 4646 | 250 |
| 23 | EXTORTION | 1 | 0 | 1923 | 0 | 1149 | 0 | 200 | 0 |
| 24 | HUMAN TRACFIKING | 0 | 0 | 72 | 12 | 44 | 6 | 2 | 0 |
| 25 | UNNATURAL OFFENCES | 20 | 0 | 828 | 0 | 227 | 0 | 29 | 0 |
| 26 | OTHER IPC CASES | 123 | 6 | 123374 | 2354 | 67902 | 1864 | 26509 | 657 |
| TOTAL | | 1459 | 30 | 297274 | 7947 | 178190 | 7357 | 66863 | 3856 |

TABLE – 20 Contd...
PERSONS ARRESTED UNDER IPC CASES
(AGE GROUP-WISE AND SEX-WISE) DURING – 2016

| SI.No. | CRIME HEAD | 60 YEARS & ABOVE | | ALL AGE GROUPS | | | | | | GRAND TOTAL (M) + (F) (17 + 18) |
|--------------|--|------------------|------------|----------------|-----------|---------------|--------------|---------------|--------------|---|
| | | MALE | FEMALE | JUVENILES | | OTHERS | | TOTAL | | |
| | | | | MALE | FEMALE | MALE | FEMALE | MALE | FEMALE | |
| 1 | 2 | 11 | 12 | 13 | 14 | 15 | 16 | 17 | 18 | 19 |
| 1 | MURDER | 117 | 6 | 44 | 3 | 13834 | 516 | 13878 | 519 | 14397 |
| 2 | ATTEMPT TO COMMIT MURDER | 93 | 0 | 24 | 0 | 14350 | 175 | 14374 | 175 | 14549 |
| 3 | C.H. NOT AMOUNTING TO MURDER | 37 | 0 | 6 | 0 | 3436 | 59 | 3442 | 59 | 3501 |
| 4 | Attempt to commit Culpable Homicide | 2 | 0 | 2 | 0 | 5002 | 161 | 5004 | 161 | 5165 |
| 5 | RAPE TOTAL | 3 | 0 | 131 | 0 | 8024 | 33 | 8155 | 33 | 8188 |
| 6 | Attempt to commit Rape | 0 | 0 | 4 | 0 | 2712 | 5 | 2716 | 5 | 2721 |
| 7 | Total Kidnapping & Abduction | 116 | 0 | 128 | 0 | 27822 | 536 | 27950 | 536 | 28486 |
| | Kidnapping & Abduction | 0 | 0 | 4 | 0 | 1165 | 3 | 1169 | 3 | 1172 |
| | Kidnaping & Abduction for Murder | 0 | 0 | 5 | 0 | 1390 | 4 | 1395 | 4 | 1399 |
| | Kidnapping for Ransom | 0 | 0 | 3 | 0 | 230 | 2 | 233 | 2 | 235 |
| | Kidnapping & Abduction of Women to compel her for marriage | 114 | 0 | 114 | 0 | 24384 | 519 | 24498 | 519 | 25017 |
| | Other kidnapping | 2 | 0 | 2 | 0 | 653 | 8 | 655 | 8 | 663 |
| 8 | DOWRY DEATH | 151 | 27 | 1 | 0 | 8674 | 1829 | 8675 | 1829 | 10504 |
| 9 | CRUELTY BY HUSBAND OR OTHER RELATIVES (498A, IPC) | 434 | 79 | 1 | 0 | 39862 | 8356 | 39863 | 8356 | 48219 |
| 10 | MOLESTATION | 1 | 0 | 56 | 0 | 19738 | 122 | 19794 | 122 | 19916 |
| 11 | EVE-TEASING U/S 509 IPC | 0 | 0 | 2 | 0 | 65 | 0 | 67 | 0 | 67 |
| 12 | RIOT | 268 | 0 | 60 | 0 | 64564 | 638 | 64624 | 638 | 65262 |
| 13 | DACOITY | 2 | 0 | 8 | 0 | 1885 | 6 | 1893 | 6 | 1899 |
| 14 | Dacoity with Murder | 0 | 0 | 0 | 0 | 79 | 0 | 79 | 0 | 79 |
| 15 | ROBBERY | 12 | 0 | 53 | 0 | 8542 | 24 | 8595 | 24 | 8619 |
| 16 | BURGLARY | 5 | 0 | 73 | 0 | 6017 | 11 | 6090 | 11 | 6101 |
| 17 | THEFT | 38 | 0 | 646 | 2 | 22044 | 49 | 22690 | 51 | 22741 |
| 18 | CRIMINAL BREACH OF TRUST | 86 | 0 | 0 | 0 | 7231 | 35 | 7231 | 35 | 7266 |
| 19 | CHEATING | 262 | 0 | 5 | 0 | 29701 | 272 | 29706 | 272 | 29978 |
| 20 | COUNTERFEITING | 0 | 0 | 0 | 0 | 131 | 1 | 131 | 1 | 132 |
| 21 | ARSON | 2 | 0 | 0 | 0 | 3703 | 103 | 3703 | 103 | 3806 |
| 22 | GRIEVOUS HURT | 191 | 10 | 71 | 19 | 34472 | 1458 | 34543 | 1477 | 36020 |
| 23 | EXTORTION | 0 | 0 | 1 | 0 | 3272 | 0 | 3273 | 0 | 3273 |
| 24 | HUMAN TRACFKING | 0 | 0 | 0 | 0 | 118 | 18 | 118 | 18 | 136 |
| 25 | UNNATURAL OFFENCES | 0 | 0 | 20 | 0 | 1085 | 0 | 1105 | 0 | 1105 |
| 26 | OTHER IPC | 1268 | 22 | 123 | 6 | 219053 | 4897 | 219176 | 4903 | 224079 |
| TOTAL | | 3088 | 144 | 1459 | 30 | 545415 | 19304 | 546874 | 19334 | 566208 |

**TABLE – 21
DISPOSAL OF PERSONS ARRESTED UNDER IPC CASES
BY POLICE DURING – 2016**

| Sl. | CRIME HEAD | NO. OF PERSONS UNDER ARREST THOSE FROM PREVIOUS YEAR | PERSONS ARREST DURING THE YEAR | PERSONS RELEASED BEFORE TRIAL | | PERSONS CHARGE-SHEETED | | PERSONS UNDER INVESTIGATION AT END OF THE YEAR | |
|--------------|--|--|--------------------------------|-------------------------------|--------------|------------------------|--------------|--|--------------|
| | | | | NO. | % TO TOTAL | NO. | % TO TOTAL | NO. | % TO TOTAL |
| <i>1</i> | <i>2</i> | <i>3</i> | <i>4</i> | <i>5</i> | <i>6</i> | <i>7</i> | <i>8</i> | <i>9</i> | <i>10</i> |
| 1 | MURDER | 3426 | 14397 | 2831 | 15.88 | 11198 | 62.83 | 3794 | 21.29 |
| 2 | ATTEMPT TO COMMIT MURDER | 3634 | 14549 | 2703 | 14.87 | 11901 | 65.45 | 3579 | 19.68 |
| 3 | C.H. NOT AMOUNTING TO MURDER | 1114 | 3501 | 749 | 16.23 | 2859 | 61.95 | 1007 | 21.82 |
| 4 | Attempt to commit Culpable Homicide | 347 | 5165 | 597 | 10.83 | 4440 | 80.55 | 475 | 8.62 |
| 5 | RAPE | 975 | 8188 | 2239 | 24.44 | 5462 | 59.61 | 1462 | 15.96 |
| 6 | Attempt to commit Rape | 67 | 2721 | 734 | 26.33 | 1731 | 62.09 | 323 | 11.59 |
| 7 | Total Kidnapping & Abduction | 7716 | 28486 | 14331 | 39.59 | 14062 | 38.84 | 7809 | 21.57 |
| | Kidnapping & Abduction | 1370 | 1172 | 976 | 38.39 | 1149 | 45.20 | 417 | 16.40 |
| | Kidnaping & Abduction for Murder | 435 | 1399 | 702 | 38.28 | 728 | 39.69 | 404 | 22.03 |
| | Kidnapping for Ransom | 44 | 235 | 22 | 7.89 | 229 | 82.08 | 28 | 10.04 |
| | Kidnapping & Abduction of Women to compel her for marriage | 5408 | 25017 | 12306 | 40.45 | 11427 | 37.56 | 6692 | 22.00 |
| | Other kidnapping | 459 | 663 | 325 | 28.97 | 529 | 47.15 | 268 | 23.89 |
| 8 | DOWRY DEATH | 3108 | 10504 | 3667 | 26.94 | 6574 | 48.30 | 3371 | 24.76 |
| 9 | CRUELTY BY HUSBAND OR OTHER RELATIVES (498A, IPC) | 19926 | 48219 | 16884 | 24.78 | 29921 | 43.91 | 21340 | 31.32 |
| 10 | MOLESTATION | 2271 | 19941 | 3444 | 15.51 | 15078 | 67.88 | 3690 | 16.61 |
| 11 | EVE-TEASING U/S 509 IPC | 4 | 65 | 14 | 20.29 | 48 | 69.57 | 7 | 10.14 |
| 12 | RIOT | 18457 | 65262 | 9378 | 11.20 | 57831 | 69.08 | 16510 | 19.72 |
| 13 | DACOITY | 474 | 1820 | 175 | 7.63 | 1673 | 72.93 | 446 | 19.44 |
| 14 | Dacoity with Murder | 26 | 79 | 3 | 2.86 | 87 | 82.86 | 15 | 14.29 |
| 15 | ROBBERY | 1295 | 8619 | 413 | 4.17 | 7976 | 80.45 | 1525 | 15.38 |
| 16 | BURGLARY | 967 | 6101 | 788 | 11.15 | 5171 | 73.16 | 1109 | 15.69 |
| 17 | THEFT | 2985 | 22741 | 1794 | 6.97 | 20619 | 80.15 | 3313 | 12.88 |
| 18 | CRIMINAL BREACH OF TRUST | 3189 | 7266 | 2093 | 20.02 | 5021 | 48.02 | 3341 | 31.96 |
| 19 | CHEATING | 15837 | 33317 | 10601 | 21.57 | 22332 | 45.43 | 16221 | 33.00 |
| 20 | COUNTERFEITING | 51 | 132 | 24 | 13.11 | 124 | 67.76 | 35 | 19.13 |
| 21 | ARSON | 85 | 3806 | 865 | 22.23 | 2297 | 59.03 | 729 | 18.74 |
| 22 | GRIEVOUS HURT | 2311 | 36020 | 2523 | 6.58 | 32777 | 85.51 | 3031 | 7.91 |
| 23 | EXTORTION | 303 | 3273 | 599 | 16.75 | 2312 | 64.65 | 665 | 18.60 |
| 24 | HUMAN TRACFIKING | 8 | 136 | 18 | 12.50 | 98 | 68.06 | 28 | 19.44 |
| 25 | UNNATURAL OFFENCES | 14 | 1105 | 255 | 22.79 | 732 | 65.42 | 132 | 11.80 |
| 26 | OTHER IPC CASES | 41216 | 220795 | 38271 | 14.61 | 186431 | 71.15 | 37309 | 14.24 |
| TOTAL | | 129806 | 566208 | 115993 | 16.67 | 448755 | 64.47 | 131266 | 18.86 |

**TABLE - 22
DISPOSAL OF PERSONS ARRESTED UNDER IPC CASES BY COURTS DURING - 2016**

| Sl. | CRIME HEAD | TRIALS REMAINED PENDING FROM PREVIOUS YEAR | PERSONS CHARGE-SHEETED DURING THE YEAR | NO. OF PERSONS WHOSE | | | | | | % OF PERSONS | | WHOSE TRIALS REMAINED PENDING |
|-----|--|--|--|---------------------------------|-----------------|--------------------------|---------------------------|-------------------------------|--------------------------------|-----------------------------------|-------|-------------------------------|
| | | | | PERSONS COMPOUNDED OR WITHDRAWN | TRIAL COMPLETED | NO. OF PERSONS CONVICTED | NO. OF PERSONS ACCQUITTED | WHOSE TRIALS REMAINED PENDING | CONVIC-TED TO TRIALS COMPLETED | ACCQUITTED TO THE TRIAL COMPLETED | | |
| 1 | 2 | 3 | 4 | 5 | 6 | 7 | 8 | 9 | 10 | 11 | 12 | |
| 1 | MURDER | 81663 | 11198 | 0 | 6649 | 3809 | 2840 | 86212 | 57.29 | 42.71 | 92.84 | |
| 2 | ATTEMPT TO COMMIT MURDER | 58118 | 11901 | 12 | 6042 | 3408 | 2634 | 63965 | 56.41 | 43.59 | 91.35 | |
| 3 | C.H. NOT AMOUNTING TO MURDER | 15330 | 2859 | 2 | 1761 | 958 | 803 | 16426 | 54.40 | 45.60 | 90.31 | |
| 4 | Attempt to commit Culpable Homicide | 2963 | 4440 | 8 | 544 | 299 | 245 | 6851 | 54.96 | 45.04 | 92.54 | |
| 5 | RAPE | 13219 | 5462 | 15 | 2218 | 1057 | 1161 | 16448 | 47.66 | 52.34 | 88.05 | |
| 6 | Attempt to commit Rape | 706 | 1731 | 0 | 118 | 51 | 67 | 2319 | 43.22 | 56.78 | 95.16 | |
| | Total Kidnapping & Abduction | 49005 | 14062 | 223 | 5651 | 2907 | 2744 | 57193 | 51.44 | 48.56 | 90.69 | |
| | Kidnapping & Abduction | 8069 | 1149 | 66 | 1046 | 524 | 522 | 8106 | 50.10 | 49.90 | 87.94 | |
| | Kidnapping & Abduction for Murder | 2537 | 728 | 1 | 272 | 150 | 122 | 2992 | 55.15 | 44.85 | 91.64 | |
| 7 | Kidnapping for Ransom | 992 | 229 | 0 | 78 | 57 | 21 | 1143 | 73.08 | 26.92 | 93.61 | |
| | Kidnapping & Abduction of Women to compel her for marriage | 31568 | 11427 | 156 | 3889 | 2012 | 1877 | 38950 | 51.74 | 48.26 | 90.59 | |
| | Other kidnapping | 5839 | 529 | 0 | 366 | 164 | 202 | 6002 | 44.81 | 55.19 | 94.25 | |
| 8 | DOWRY DEATH | 30369 | 6574 | 94 | 3639 | 1959 | 1680 | 33210 | 53.83 | 46.17 | 89.90 | |
| 9 | CRUELTY BY HUSBAND OR OTHER RELATIVES (498A, IPC) | 100048 | 29921 | 1150 | 10696 | 5828 | 4868 | 118123 | 54.49 | 45.51 | 90.89 | |

**TABLE – 22 Contd
DISPOSAL OF PERSONS ARRESTED UNDER IPC CASES BY
COURTS DURING – 2016**

| Sl. | CRIME HEAD | TRIALS REMAINED PENDING FROM PREVIOUS YEAR | PERSONS CHARGE-SHEETED DURING THE YEAR | NO. OF PERSONS WHOSE | | | | | | % OF PERSONS | | WHOSE TRIALS REMAINED PENDING |
|--------------|--------------------------|--|--|---------------------------------|-----------------|--------------------------|---------------------------|-------------------------------|--------------------------------|-----------------------------------|--------------|-------------------------------|
| | | | | PERSONS COMPOUNDED OR WITHDRAWN | TRIAL COMPLETED | NO. OF PERSONS CONVICTED | NO. OF PERSONS ACCQUITTED | WHOSE TRIALS REMAINED PENDING | CONVIC-TED TO TRIALS COMPLETED | ACCQUITTED TO THE TRIAL COMPLETED | | |
| 1 | 2 | 3 | 4 | 5 | 6 | 7 | 8 | 9 | 10 | 11 | 12 | |
| 10 | MOLESTATION | 33004 | 15078 | 155 | 5311 | 3056 | 2255 | 42616 | 57.54 | 42.46 | 88.63 | |
| 11 | EVE-TEASING U/S 509 IPC | 69 | 48 | 0 | 10 | 5 | 5 | 107 | 50.00 | 50.00 | 91.45 | |
| 12 | RIOT | 178290 | 57831 | 719 | 15841 | 8970 | 6871 | 219561 | 56.63 | 43.37 | 92.99 | |
| 13 | DACOITY | 11722 | 1673 | 0 | 761 | 497 | 264 | 12634 | 65.31 | 34.69 | 94.32 | |
| 14 | Dacoity with Murder | 502 | 87 | 0 | 5 | 5 | 0 | 584 | 100.00 | 0.00 | 99.15 | |
| 15 | ROBBERY | 30207 | 7976 | 0 | 3155 | 1904 | 1251 | 35028 | 60.35 | 39.65 | 91.74 | |
| 16 | BURGLARY | 25620 | 5171 | 0 | 2518 | 1541 | 977 | 28273 | 61.20 | 38.80 | 91.82 | |
| 17 | THEFT | 86635 | 20619 | 45 | 8421 | 5278 | 3143 | 98788 | 62.68 | 37.32 | 92.11 | |
| 18 | CRIMINAL BREACH OF TRUST | 22403 | 5021 | 50 | 1748 | 949 | 799 | 25626 | 54.29 | 45.71 | 93.44 | |
| 19 | CHEATING | 72383 | 22332 | 84 | 5555 | 2944 | 2611 | 89076 | 53.00 | 47.00 | 94.05 | |
| 20 | COUNTERFEITING | 1392 | 124 | 0 | 65 | 54 | 11 | 1451 | 83.08 | 16.92 | 95.71 | |
| 21 | ARSON | 3390 | 2297 | 5 | 335 | 182 | 153 | 5347 | 54.33 | 45.67 | 94.02 | |
| 22 | GRIEVOUS HURT | 127317 | 32777 | 2012 | 14606 | 9240 | 5366 | 143476 | 63.26 | 36.74 | 89.62 | |
| 23 | EXTORTION | 2831 | 2312 | 0 | 264 | 144 | 120 | 4879 | 54.55 | 45.45 | 94.87 | |
| 24 | HUMAN TRACFKING | 16 | 98 | 0 | 0 | 0 | 0 | 114 | 0.00 | 0.00 | 100.00 | |
| 25 | UNNATURAL OFFENCES | 376 | 732 | 0 | 45 | 29 | 16 | 1063 | 64.44 | 35.56 | 95.94 | |
| 26 | OTHER IPC CASES | 483394 | 186431 | 4583 | 71060 | 42504 | 28556 | 594182 | 59.81 | 40.19 | 88.71 | |
| TOTAL | | 1430972 | 448755 | 9157 | 167018 | 97578 | 69440 | 1703552 | 58.42 | 41.58 | 90.63 | |

TABLE – 23
PERSONS ARRESTED UNDER L.L. & S.A. CASES DURING – 2016
AND PERCENTAGE VARIATION IN 2016 OVER 2015
(CRIME HEAD-WISE)

| S.No. | CRIME HEAD | 2015 | 2016 | % VARIATION IN 2016 OVER 2015 |
|--------------|--|---------------|---------------|-------------------------------------|
| 1 | 2 | 3 | 4 | 5 |
| 1 | ARMS ACT | 24913 | 27850 | 11.79 |
| 2 | N.D.P.S. ACT | 6302 | 7064 | 12.09 |
| 3 | GAMBLING ACT | 26538 | 35182 | 32.57 |
| 4 | EXCISE ACT | 55892 | 62603 | 12.01 |
| 5 | PROHIBITION ACT | 0 | 0 | 0.00 |
| 6 | EXPLOSIVE ACT | 583 | 537 | -7.89 |
| 7 | IMMORAL TRAFFIC (P) ACT | 182 | 362 | 98.90 |
| 8 | INDIAN RAILWAY ACT | 215 | 306 | 42.33 |
| 9 | FOREIGNERS REG. ACT | 2 | 0 | 0.00 |
| 10 | PROTECTION OF C.R. ACT | 0 | 0 | 0.00 |
| 11 | INDIAN PASSPORT ACT | 10 | 16 | 60.00 |
| 12 | E.C. ACT | 1145 | 1712 | 49.52 |
| 13 | Unlawful Activities (Prevention) Act, 1967 | 23 | 15 | 100.00 |
| 14 | ANTIQUITY & ART TREASURE ACT | 0 | 132 | 0.00 |
| 15 | DOWRY PROHIBITION ACT | 10970 | 12320 | 12.31 |
| 16 | S.C./S.T. ACT | 4387 | 4728 | 7.77 |
| 17 | Protection of Women from Domestic Violence Act, 2005 | 4 | 38 | 850.00 |
| 18 | Information Technology Act, 2000 | 1645 | 2286 | 38.97 |
| 19 | OTHER LL & SA CASES | 218753 | 262710 | 20.09 |
| TOTAL | | 351564 | 417861 | 18.86 |

**TABLE – 24
PERSONS ARRESTED UNDER L.L. & S.A. CASES DURING – 2016
(CRIME-HEAD AND SEX - WISE)**

| Sl. | CRIME HEAD | MALE | FEMALE | TOTAL |
|--------------|--|---------------|-------------|---------------|
| 1 | 2 | 3 | 4 | 5 |
| 1 | ARMS ACT | 27849 | 1 | 27850 |
| 2 | N.D.P.S. ACT | 7055 | 9 | 7064 |
| 3 | GAMBLING ACT | 35181 | 1 | 35182 |
| 4 | EXCISE ACT | 61699 | 904 | 62603 |
| 5 | PROHIBITION ACT | 0 | 0 | 0 |
| 6 | EXPLOSIVE ACT | 537 | 0 | 537 |
| 7 | IMMORAL TRAFFIC (P) ACT | 270 | 92 | 362 |
| 8 | INDIAN RAILWAY ACT | 306 | 0 | 306 |
| 9 | FOREIGNERS REG. ACT | 0 | 0 | 0 |
| 10 | PROTECTION OF C.R. ACT | 0 | 0 | 0 |
| 11 | INDIAN PASSPORT ACT | 16 | 0 | 16 |
| 12 | E.C. ACT | 1712 | 0 | 1712 |
| 13 | Unlawful Activities (Prevention) Act, 1967 | 15 | 0 | 15 |
| 14 | ANTIQUITY & ART TREASURE ACT | 132 | 0 | 132 |
| 15 | DOWRY PROHIBITION ACT | 10721 | 1599 | 12320 |
| 16 | S.C./S.T. ACT | 4726 | 2 | 4728 |
| 17 | Protection of Women from Domestic Violence Act, 2005 | 32 | 6 | 38 |
| 18 | Information Technology Act, 2000 | 2281 | 5 | 2286 |
| 19 | OTHER LL & SA CASES | 262081 | 629 | 262710 |
| TOTAL | | 414613 | 3248 | 417861 |

**TABLE -25
PERSONS ARRESTED UNDER L.L. & S.A. CASES DURING – 2016
IN DISTT/RANGE AND PERCENTAGE VARIATION IN 2016 OVER 2015**

| Sl. | DISTT/RANGE/ZONE | 2015 | 2016 | % VARIATION IN 2016 OVER 2015 |
|-------------------------|------------------|--------------|---------------|----------------------------------|
| <i>1</i> | <i>2</i> | <i>3</i> | <i>4</i> | <i>5</i> |
| 1 | MEERUT | 7880 | 6531 | -17.12 |
| 2 | BULANDSHAHAR | 10365 | 8588 | -17.14 |
| 3 | GHAZIABAD | 8538 | 9488 | 11.13 |
| 4 | G.B. NAGAR | 7489 | 5549 | -25.90 |
| 5 | BAGPAT | 3739 | 2809 | -24.87 |
| 6 | HAPUR | 3843 | 3011 | -21.65 |
| MEERUT RANGE | | 41854 | 35976 | -14.04 |
| 7 | SAHARANPUR | 6337 | 5809 | -8.33 |
| 8 | MUZZAFARNAGAR | 11542 | 8050 | -30.25 |
| 9 | SHAMLI | 2902 | 2576 | -11.23 |
| SAHARANPUR RANGE | | 20781 | 16435 | -20.91 |
| MEERUT ZONE | | 62635 | 52411 | -16.32 |
| 10 | BAREILLY | 9302 | 73678 | 692.07 |
| 11 | SHAHJAHANPUR | 7696 | 5995 | -22.10 |
| 12 | PILIBHIT | 3881 | 5417 | 39.58 |
| 13 | BADAUN | 4590 | 5185 | 12.96 |
| BAREILLY RANGE | | 25469 | 90275 | 254.45 |
| 14 | MORADABAD | 5084 | 6415 | 26.18 |
| 15 | RAMPUR | 6462 | 5435 | -15.89 |
| 16 | BIJNOR | 6990 | 7537 | 7.83 |
| 17 | AMROHA | 3408 | 3758 | 10.27 |
| 18 | SAMBHAL | 6410 | 4239 | -33.87 |
| MORADABAD RANGE | | 28354 | 27384 | -3.42 |
| BAREILLY ZONE | | 53823 | 117659 | 118.60 |
| 19 | LUCKNOW | 6260 | 4885 | -21.96 |
| 20 | RAIBARELI | 5477 | 3547 | -35.24 |
| 21 | UNNAO | 3522 | 3790 | 7.61 |
| 22 | KHIRI | 4049 | 3498 | -13.61 |
| 23 | SITAPUR | 4353 | 4777 | 9.74 |
| 24 | HARDOI | 4061 | 3848 | -5.25 |
| LUCKNOW RANGE | | 27722 | 24345 | -12.18 |
| 25 | FAIZABAD | 4971 | 2972 | -40.21 |
| 26 | BARABANKI | 3998 | 3407 | -14.78 |
| 27 | SULTANPUR | 2823 | 1351 | -52.14 |
| 28 | AMBEDKANAGAR | 1356 | 1359 | 0.22 |
| 29 | AMETHI | 1876 | 1484 | -20.90 |
| FAIZABAD RANGE | | 15024 | 10573 | -29.63 |
| LUCKNOW ZONE | | 42746 | 34918 | -18.31 |

TABLE -25 Contd
PERSONS ARRESTED UNDER L.L. & S.A. CASES DURING – 2016
IN DISTT/RANGE AND PERCENTAGE VARIATION IN 2016 OVER 2015

| Sl. | DISTT/RANGE/ZONE | 2015 | 2016 | % VARIATION IN 2016 OVER 2015 |
|------------------------|------------------|--------------|--------------|-------------------------------|
| <i>1</i> | <i>2</i> | <i>3</i> | <i>4</i> | <i>5</i> |
| 30 | GORAKHPUR | 6859 | 6746 | -1.65 |
| 31 | DEORIA | 4118 | 2833 | -31.20 |
| 32 | MAHARAJGANJ | 5080 | 3214 | -36.73 |
| 33 | KUSHINAGAR | 5482 | 42841 | 681.48 |
| GORAKHPUR RANGE | | 21539 | 55634 | 158.29 |
| 34 | GONDA | 3371 | 3743 | 11.04 |
| 35 | BALRAMPUR | 1287 | 1165 | -9.48 |
| 36 | BAHRAICH | 3849 | 4914 | 27.67 |
| 37 | SHRAVASTI | 1348 | 1189 | -11.80 |
| DEVIPATAN RANGE | | 9855 | 11011 | 11.73 |
| 38 | BASTI | 2006 | 2404 | 19.84 |
| 39 | SIDHARTHANAGAR | 1288 | 1748 | 35.71 |
| 40 | ST. KABIR NAGAR | 2824 | 1939 | -31.34 |
| BASTI RANGE | | 6118 | 6091 | -0.44 |
| GORAKHPUR ZONE | | 37512 | 72736 | 93.90 |
| 41 | VARANASI | 6821 | 5352 | -21.54 |
| 42 | GHAZIPUR | 3144 | 2285 | -27.32 |
| 43 | JAUNPUR | 2134 | 1904 | -10.78 |
| 44 | CHANDAULI | 3855 | 1877 | -51.31 |
| VARANASI RANGE | | 15954 | 11418 | -28.43 |
| 45 | MIRZAPUR | 3459 | 2551 | -26.25 |
| 46 | SONBHADRA | 2976 | 2247 | -24.50 |
| 47 | BHADOHI | 2785 | 1125 | -59.61 |
| MIRZAPUR RANGE | | 9220 | 5923 | -35.76 |
| 48 | AZAMGARH | 3660 | 2479 | -32.27 |
| 49 | MAU | 2382 | 2780 | 16.71 |
| 50 | BALLIA | 4261 | 2655 | -37.69 |
| AZAMGARH RANGE | | 10303 | 7914 | -23.19 |
| VARANASI ZONE | | 35477 | 25255 | -28.81 |

TABLE -25 Contd
PERSONS ARRESTED UNDER L.L. & S.A. CASES DURING – 2016
IN DISTT/RANGE AND PERCENTAGE VARIATION IN 2016 OVER 2015

| Sl. | DISTT/RANGE/ZONE | 2015 | 2016 | % VARIATION IN 2016 OVER 2015 |
|---------------------------|------------------|---------------|---------------|----------------------------------|
| <i>1</i> | <i>2</i> | <i>3</i> | <i>4</i> | <i>5</i> |
| 51 | ALLAHABAD | 6120 | 6976 | 13.99 |
| 52 | FATEHPUR | 2462 | 3560 | 44.60 |
| 53 | PRATAPGARH | 4311 | 2167 | -49.73 |
| 54 | KAUSHAMBI | 2762 | 2279 | -17.49 |
| ALLAHABAD RANGE | | 15655 | 14982 | -4.30 |
| 55 | BANDA | 2075 | 1669 | -19.57 |
| 56 | HAMIRPUR | 4739 | 1730 | -63.49 |
| 57 | MAHOBHA | 1740 | 1510 | -13.22 |
| 58 | CHITRAKOOT | 1631 | 1309 | -19.74 |
| CH. DHAM RANGE | | 10185 | 6218 | -38.95 |
| ALLAHABAD ZONE | | 25840 | 21200 | -17.96 |
| 59 | KANPUR NAGAR | 17906 | 6334 | -64.63 |
| 60 | KANPUR DEHAT | 2099 | 3410 | 62.46 |
| 61 | FATEHGARH | 4606 | 23630 | 413.03 |
| 62 | ETAWAH | 2328 | 3290 | 41.32 |
| 63 | KANNAUJ | 2322 | 2604 | 12.14 |
| 64 | AURAIYA | 2504 | 1880 | -24.92 |
| KANPUR RANGE | | 31765 | 41148 | 29.54 |
| 65 | JHANSI | 4693 | 4425 | -5.71 |
| 66 | JALAUN | 7257 | 3215 | -55.70 |
| 67 | LALITPUR | 3655 | 2165 | -40.77 |
| JHANSI RANGE | | 15605 | 9805 | -37.17 |
| KANPUR ZONE | | 47370 | 50953 | 7.56 |
| 68 | AGRA | 8169 | 8474 | 3.73 |
| 69 | MATHURA | 7962 | 7242 | -9.04 |
| 70 | MAINPURI | 3054 | 4129 | 35.20 |
| 71 | FIROZABAD | 8724 | 5243 | -39.90 |
| AGRA RANGE | | 27909 | 25088 | -10.11 |
| 72 | ALIGARH | 5187 | 5533 | 6.67 |
| 73 | ETAH | 4164 | 4280 | 2.79 |
| 74 | KASGANJ | 2641 | 1912 | -27.60 |
| 75 | HATHRUS | 3819 | 2891 | -24.30 |
| ALIGARH RANGE | | 15811 | 14616 | -7.56 |
| AGRA ZONE | | 43720 | 39704 | -9.19 |
| 76 | GRP | 2441 | 3025 | 23.92 |
| TOTAL ALL DISTRICT | | 351564 | 417861 | 18.86 |

TABLE – 26
PERSONS ARRESTED UNDER L.L. & S.A. CASES
(AGE GROUP-WISE AND SEX-WISE) DURING – 2016

| Sl. No. | CRIME HEAD | BELOW 18 YEARS | | 18-30 YEARS | | 30-45 YEARS | | 45-60 YEARS | |
|--------------|--|----------------|----------|---------------|-------------|---------------|-------------|--------------|------------|
| | | MALE | FEMALE | MALE | FEMALE | MALE | FEMALE | MALE | FEMALE |
| 1 | 2 | 3 | 4 | 5 | 6 | 7 | 8 | 9 | 10 |
| 1 | ARMS ACT | 11 | 0 | 16529 | 1 | 8457 | 0 | 2668 | 0 |
| 2 | N.D.P.S. ACT | 1 | 0 | 3956 | 4 | 2352 | 2 | 727 | 3 |
| 3 | GAMBLING ACT | 18 | 0 | 17371 | 0 | 12430 | 1 | 5272 | 0 |
| 4 | EXCISE ACT | 4 | 0 | 28707 | 349 | 23925 | 432 | 8799 | 120 |
| 5 | PROHIBITION ACT | 0 | 0 | 0 | 0 | 0 | 0 | 0 | 0 |
| 6 | EXPLOSIVES ACT | 0 | 0 | 293 | 0 | 213 | 0 | 30 | 0 |
| 7 | IMMORAL TRAFFIC(P) ACT | 0 | 0 | 206 | 53 | 61 | 37 | 3 | 2 |
| 8 | INDIAN RAILWAYS ACT | 0 | 0 | 290 | 0 | 11 | 0 | 5 | 0 |
| 9 | FOREIGNER' REG. ACT | 0 | 0 | 0 | 0 | 0 | 0 | 0 | 0 |
| 10 | PROTECTION OF CIVIL RIGHTS ACT | 0 | 0 | 0 | 0 | 0 | 0 | 0 | 0 |
| 11 | INDIAN PASSPORT ACT | 0 | 0 | 15 | 0 | 1 | 0 | 0 | 0 |
| 12 | E. C. ACT | 0 | 0 | 612 | 0 | 835 | 0 | 263 | 0 |
| 13 | Unlawful Activities (Prevention) Act, 1967 | 0 | 0 | 10 | 0 | 5 | 0 | 0 | 0 |
| 14 | ANTIQUITY & ART TREASURE ACT | 0 | 0 | 95 | 0 | 37 | 0 | 0 | 0 |
| 15 | DOWRY PROHIBITION ACT | 0 | 0 | 4576 | 675 | 3967 | 641 | 2149 | 267 |
| 16 | S.C./S.T. ACT | 0 | 0 | 2264 | 2 | 1944 | 0 | 518 | 0 |
| 17 | Protection of Women from Domestic Violence Act, 2005 | 0 | 0 | 21 | 2 | 7 | 0 | 4 | 4 |
| 18 | Information Technology Act, 2000 | 1 | 0 | 1489 | 3 | 674 | 1 | 117 | 1 |
| 19 | OTHER LL & SA CASES | 63 | 0 | 111809 | 180 | 93582 | 283 | 53416 | 162 |
| TOTAL | | 98 | 0 | 188243 | 1269 | 148501 | 1397 | 73971 | 559 |

TABLE – 26 Contd
PERSONS ARRESTED UNDER L.L. & S.A. CASES
(AGE GROUP-WISE AND SEX-WISE) DURING – 2016

| Sl. No. | CRIME HEAD | 60 YEARS & ABOVE | | ALL AGE GROUPS | | | | | | GRAND TOTAL (M + F) 17+18 |
|--------------|--|------------------|-----------|----------------|----------|---------------|-------------|---------------|-------------|-----------------------------|
| | | | | JUVENILES | | OTHERS | | TOTAL | | |
| | | MALE | FEMALE | MALE | FEMALE | MALE | FEMALE | MALE | FEMALE | |
| 1 | 2 | 11 | 12 | 13 | 14 | 15 | 16 | 17 | 18 | 19 |
| 1 | ARMS ACT | 184 | 0 | 11 | 0 | 27838 | 1 | 27849 | 1 | 27850 |
| 2 | N.D.P.S. ACT | 19 | 0 | 1 | 0 | 7054 | 9 | 7055 | 9 | 7064 |
| 3 | GAMBLING ACT | 90 | 0 | 18 | 0 | 35163 | 1 | 35181 | 1 | 35182 |
| 4 | EXCISE ACT | 264 | 3 | 4 | 0 | 61695 | 904 | 61699 | 904 | 62603 |
| 5 | PROHIBITION ACT | 0 | 0 | 0 | 0 | 0 | 0 | 0 | 0 | 0 |
| 6 | EXPLOSIVES ACT | 1 | 0 | 0 | 0 | 537 | 0 | 537 | 0 | 537 |
| 7 | IMMORAL TRAFFIC(P) ACT | 0 | 0 | 0 | 0 | 270 | 92 | 270 | 92 | 362 |
| 8 | INDIAN RAILWAYS ACT | 0 | 0 | 0 | 0 | 306 | 0 | 306 | 0 | 306 |
| 9 | FOREIGNER' REG. ACT | 0 | 0 | 0 | 0 | 0 | 0 | 0 | 0 | 0 |
| 10 | PROTECTION OF CIVIL RIGHTS ACT | 0 | 0 | 0 | 0 | 0 | 0 | 0 | 0 | 0 |
| 11 | INDIAN PASSPORT ACT | 0 | 0 | 0 | 0 | 16 | 0 | 16 | 0 | 16 |
| 12 | E. C. ACT | 2 | 0 | 0 | 0 | 1712 | 0 | 1712 | 0 | 1712 |
| 13 | Unlawful Activities (Prevention) Act, 1967 | 0 | 0 | 0 | 0 | 15 | 0 | 15 | 0 | 15 |
| 14 | ANTIQUITY & ART TREASURE ACT | 0 | 0 | 0 | 0 | 132 | 0 | 132 | 0 | 132 |
| 15 | DOWRY PROHIBITION ACT | 29 | 16 | 0 | 0 | 10721 | 1599 | 10721 | 1599 | 12320 |
| 16 | S.C./S.T. ACT | 0 | 0 | 0 | 0 | 4726 | 2 | 4726 | 2 | 4728 |
| 17 | Protection of Women from Domestic Violence Act, 2005 | 0 | 0 | 0 | 0 | 32 | 6 | 32 | 6 | 38 |
| 18 | Information Technology Act, 2000 | 0 | 0 | 1 | 0 | 2280 | 5 | 2281 | 5 | 2286 |
| 19 | OTHER LL &SA CASES | 3211 | 4 | 63 | 0 | 262018 | 629 | 262081 | 629 | 262710 |
| TOTAL | | 3800 | 23 | 98 | 0 | 414515 | 3248 | 414613 | 3248 | 417861 |

**TABLE -27
DISPOSAL OF PERSONS ARRESTED UNDER LL & SA CASES
BY POLICE DURING – 2016**

| Sl. | CRIME HEAD | PERSONS UNDER ARREST THOSE FROM PREVIOUS YEAR | PERSONS ARREST DURING THE YEAR | PERSONS RELEASED BEFORE TRIAL | | PERSONS CHARGESHEETED | | PERSONS UNDER INVESTIGATION AT END OF THE YEAR | |
|--------------|--|---|--------------------------------|-------------------------------|--------------|-----------------------|--------------|--|-------------|
| | | | | NO. | % TO TOTAL | NO. | % TO TOTAL | NO. | % TO TOTAL |
| 1 | 2 | 3 | 4 | 5 | 6 | 7 | 8 | 9 | 10 |
| 1 | ARMS ACT | 736 | 27850 | 93 | 0.33 | 27650 | 96.73 | 843 | 2.95 |
| 2 | N.D.P.S. ACT | 476 | 7064 | 18 | 0.24 | 6825 | 90.52 | 697 | 9.24 |
| 3 | GAMBLING ACT | 1517 | 35182 | 532 | 1.45 | 33009 | 89.95 | 3158 | 8.61 |
| 4 | EXCISE ACT | 975 | 62603 | 106 | 0.17 | 61808 | 97.22 | 1664 | 2.62 |
| 5 | PROHIBITION ACT | 0 | 0 | 0 | 0.00 | 0 | 0.00 | 0 | 0.00 |
| 6 | EXPLOSIVE ACT | 70 | 537 | 10 | 1.65 | 483 | 79.57 | 114 | 18.78 |
| 7 | IMMORAL TRAFFIC (P) ACT | 45 | 362 | 12 | 2.95 | 339 | 83.29 | 56 | 13.76 |
| 8 | INDIAN RAILWAY ACT | 6 | 306 | 6 | 1.92 | 300 | 96.15 | 6 | 1.92 |
| 9 | FOREIGNERS REG. ACT | 0 | 0 | 0 | 0.00 | 0 | 0.00 | 0 | 0.00 |
| 10 | PROTECTION OF C.R. ACT | 0 | 0 | 0 | 0.00 | 0 | 0.00 | 0 | 0.00 |
| 11 | INDIAN PASSPORT ACT | 2 | 16 | 0 | 0.00 | 15 | 83.33 | 3 | 16.67 |
| 12 | E.C. ACT | 636 | 1712 | 223 | 9.50 | 1156 | 49.23 | 969 | 41.27 |
| 13 | Unlawful Activities (Prevention) Act, 1967 | 13 | 15 | 1 | 3.57 | 27 | 96.43 | 0 | 0.00 |
| 14 | ANTIQUITY & ART TREASURE ACT | 0 | 132 | 17 | 12.88 | 95 | 71.97 | 20 | 15.15 |
| 15 | DOWRY PROHIBITION ACT | 3984 | 12320 | 2793 | 17.13 | 8872 | 54.42 | 4639 | 28.45 |
| 16 | S.C./S.T. ACT | 1249 | 4728 | 1421 | 23.77 | 4073 | 68.14 | 483 | 8.08 |
| 17 | Protection of Women from Domestic Violence Act, 2005 | 1 | 38 | 8 | 20.51 | 26 | 66.67 | 5 | 12.82 |
| 18 | Information Technology Act, 2000 | 894 | 2286 | 317 | 9.97 | 1405 | 44.18 | 1458 | 45.85 |
| 19 | OTHER LL &SA CASES | 38013 | 262710 | 45357 | 15.08 | 224628 | 74.70 | 30738 | 10.22 |
| TOTAL | | 48617 | 417861 | 50914 | 10.91 | 370711 | 79.47 | 44853 | 9.62 |

**TABLE – 28
DISPOSAL OF PERSONS ARRESTED UNDER LL & SA CASES
BY COURTS DURING – 2016**

| Sl. No. | CRIME HEAD | PERSONS UNDER ARREST THOSE FROM PREVIOUS YEAR | PERSONS CHARGESHEETED DURING THE YEAR | NO. OF PERSONS WHOSE | | | | NO. OF PERSONS | | |
|---------|--|---|---------------------------------------|--------------------------------|-----------------|------------------------|--------------------------|--------------------------|-------------------------------|-------------------------------|
| | | | | CASES COMP-OUNDED OR WITHDRAWN | TRIAL COMPLETED | TRIAL REMAINED PENDING | NO. OF PERSONS CONVICTED | NO. OF PERSONS ACQUITTED | WHOSE TRIALS REMAINED PENDING | CONVICTED TO TRIALS COMPLETED |
| 1 | 2 | 3 | 4 | 5 | 6 | 7 | 8 | 9 | 10 | 11 |
| 1 | ARMS ACT | 153725 | 27650 | 0 | 20399 | 160976 | 17319 | 3080 | 104.72 | 84.90 |
| 2 | N.D.P.S. ACT | 46551 | 6825 | 0 | 5601 | 47775 | 4371 | 1230 | 102.63 | 78.04 |
| 3 | GAMBLING ACT | 86304 | 33009 | 0 | 17030 | 102283 | 14079 | 2951 | 118.51 | 82.67 |
| 4 | EXCISE ACT | 158234 | 61808 | 0 | 43394 | 176648 | 41022 | 2372 | 111.64 | 94.53 |
| 5 | PROHIBITION ACT | 0 | 0 | 0 | 0 | 0 | 0 | 0 | 0.00 | 0.00 |
| 6 | EXPLOSIVE ACT | 9023 | 483 | 0 | 919 | 8587 | 821 | 98 | 95.17 | 89.34 |
| 7 | IMMORAL TRAFFIC (P) ACT | 966 | 339 | 0 | 113 | 1192 | 65 | 48 | 123.40 | 57.52 |
| 8 | INDIAN RAILWAY ACT | 374 | 300 | 0 | 46 | 628 | 44 | 2 | 167.91 | 95.65 |
| 9 | FOREIGNERS REG. ACT | 10 | 0 | 0 | 0 | 10 | 0 | 0 | 100.00 | #DIV/0! |
| 10 | PROTECTION OF C.R. ACT | 0 | 0 | 0 | 0 | 0 | 0 | 0 | #DIV/0! | #DIV/0! |
| 11 | INDIAN PASSPORT ACT | 109 | 15 | 0 | 9 | 115 | 8 | 1 | 105.50 | 88.89 |
| 12 | E.C. ACT | 8325 | 1156 | 0 | 709 | 8772 | 422 | 287 | 105.37 | 59.52 |
| 13 | Unlawful Activities (Prevention) Act, 1967 | 239 | 27 | 0 | 0 | 266 | 0 | 0 | 111.30 | #DIV/0! |
| 14 | ANTIQUITY & ART TREASURE ACT | 53 | 95 | 0 | 10 | 138 | 0 | 10 | 260.38 | 0.00 |
| 15 | DOWRY PROHIBITION ACT | 14259 | 8872 | 100 | 1047 | 21984 | 607 | 440 | 154.18 | 57.98 |
| 16 | S.C./S.T. ACT | 24594 | 4073 | 61 | 1859 | 26747 | 975 | 884 | 108.75 | 52.45 |
| 17 | Protection of Women from Domestic Violence Act, 2005 | 355 | 26 | 0 | 0 | 381 | 0 | 0 | 107.32 | #DIV/0! |
| 18 | Information Technology Act, 2000 | 1580 | 1405 | 0 | 114 | 2871 | 74 | 40 | 181.71 | 64.91 |
| 19 | OTHER LL & SA CASES | 1971334 | 224628 | 0 | 96287 | 2099675 | 93070 | 3217 | 106.51 | 96.66 |
| | TOTAL | 2476035 | 370711 | 161 | 187537 | 2659048 | 172877 | 14660 | 107.39 | 92.18 |

CHAPTER - 9

PROPERTY LOSS & RECOVERY

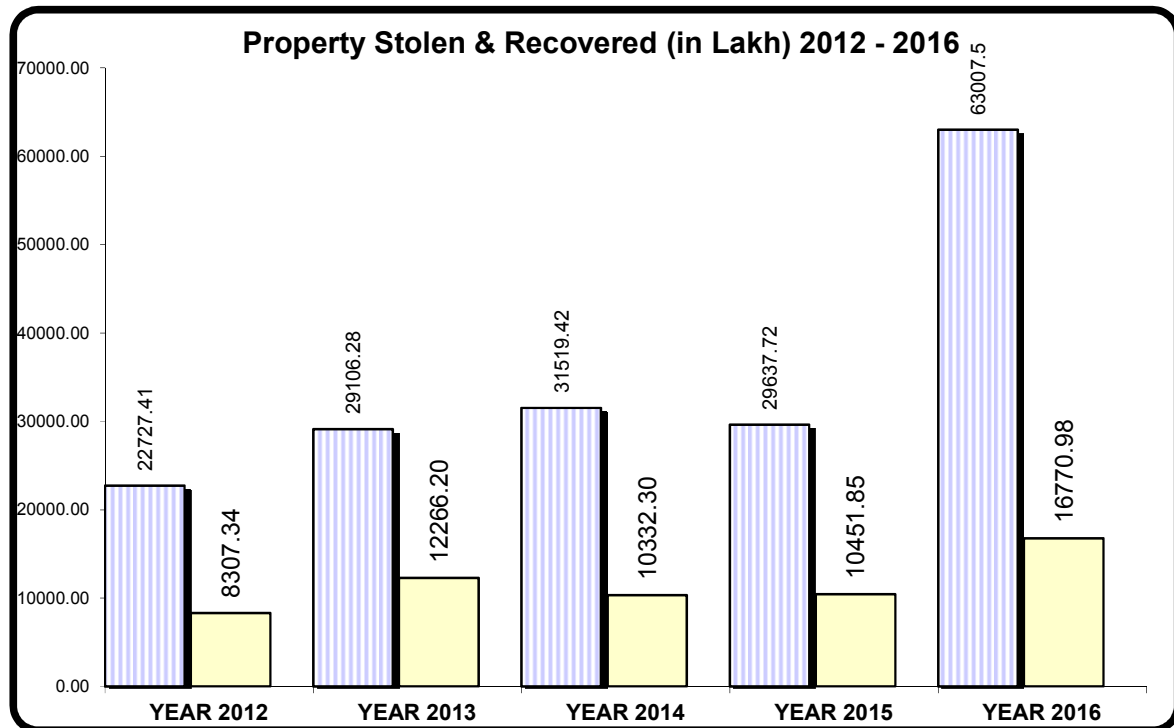
CHAPTER - 9

PROPERTY- LOSS AND RECOVERY ANALYSIS:

With a view to study on the aspect of property loss and recovery for the year 2016, Nine tables have been prepared viz 29 to 37.

A scrutiny Table- 29 reveals the value of property lost and recovered during the last five years. It has been observed that the property stolen and recovery percentage of stolen property is steady increase from 2012, 2013 and 2015. However, it is decreased in 2014 and 2016. The highest percentage of recovery is noticed in 2013 (42.14 %) and lowest remained in 2016 (26.62 %).

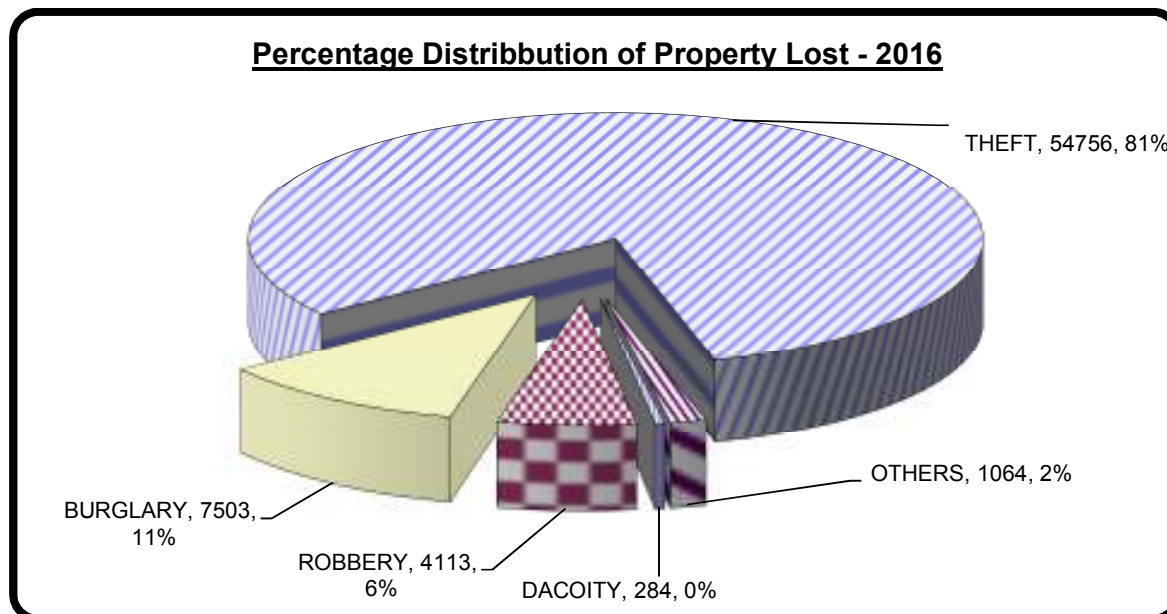
Property worth Rs. 63007.50 Lakh was stolen during the year 2016 and against this loss property worth Rs.16770.98 Lakh was recovered which is the lowest than the previous year recovery percentage.



HEAD-WISE LOSS AND RECOVERY;

Table-30 highlights head-wise break-up of number of cases in which property was lost and value of property was lost along with the number of cases in which the recovery was made and the value of property recovered. Percentage of cases in which recovery was made and percentage of recovered property are also given in the table. This table reveals that the number of cases in which property was lost was highest (54756) under Theft out of five different types of specified property crimes. The value of property lost was also the highest for Theft cases (27603.31 Lakh). However, the highest percentage of cases (74.30 %) in which property was recovered to cases in which property was stolen was for 'Dacoity' cases (211 out of 284 cases)

and the highest recovery percentage in terms of value recovered was for 'Dacoity' cases (70.05 %) (Rs 1726.45 Lakh out of 2464.60 Lakh). It is noticeable that in Theft the recovery was made poorest. As regard the recovery of lost property it is highest for 'Dacoity' (70.05 %) followed by 'Other' cases (69.21 %) and 'Burglary' Case (66.14%). It is noticeable that in Robbery alike the percentage of cases in which recovery was made, the percentage of recovered property remained poorest (12.78 %).



TYPE OF PROPERTY LOST AND RECOVERED-

Table-31 highlights the property lost and its recovery for different nature has been classified into different categories viz. 'Communication and Electricity wire', 'Cattle' 'Cycle' 'Motor vehicles', 'Fire Arms', 'Explosives', Electronic Components' and 'Cultural property including Antiques', properties other than the above 8 specified categories are clubbed as other kinds of property'. It reveals from this table that highest number of cases in which property was lost were registered under the head 'Motor Vehicle' kinds of property stolen (37,721) and the maximum value of property was lost under 'Cash & Jewellery' (44879.90 Lakh). The percentage of cases in which recovery was made is highest for 'COMMUNICATION AND ELECTRIC WIRE' (52 %) followed by 'Cattle' (47.04 %) and "Cycle' (41.53 %). The highest percentage of recovery of the lost property was made under head 'CULTURAL PROPERTY INCLUDING ANTIQUES' (99.67%) followed by 'Communication and Electric Wire' (70.73 %) and 'Cycle' (56.26 %).

DISTRICT-WISE RECOVERY:

District-wise details of property stolen and recovered with recovery percentage during the year 2016 are represented in table -32.

The highest share towards property lost was of district Etah Rs. 2586180136 during the year followed by Mau Rs. 711394403 and Lucknow Rs. 251276535. The percentage of recovery to all U.P. total is highest for District Mau (41.84%) followed

by Ghaziabad (6.20 %) and Lucknow (3.12 %). The percentage of recovery of lost property during the year 2016 was (26.62 %).

PROPERTY LOST AND RECOVERED PER CASE:

Table-30 reveals that property lost per case was highest for Dacoity (867817) followed by Robbery (483010), Burglary (161944) , others (86724) and Theft (50411) while property recovered per case is highest for Dacoity (818223) followed by 'Burglary' (436743) and 'Other' (121175).

The study of Table-31 shows that value of property head-wise lost is highest under 'Cash & Jewellery' (44879.90 lakh) while value of property recovered in this head is (6744.18 lakh). Value of property lost under head 'Motor Vehicles' (9477.37 lakh) while value of property recovered in this head (2334.23 lakh). As regard head the head of 'Communication and electrical wire', the value of property lost is (31.84 lakh) while value of property recovered is (22.52 lakh). Similarly the value of property lost under head 'Electronic Equipment's' is (306.21 lakh) while value of property recovered in the same head is (97.98 lakh). No case of theft or recovery of explosives has been reported in the year 2016.

A scrutiny of this table-31 reveals that value of property lost per case under head 'Communication and Electrical wire' is (87722) while value of property recovered per case is (123889), for Cattle the value of property lost per case is (46749) and the value of property recovered per case is (50974), value of property lost for 'Motor Vehicles' per case is (31395) and value of property recovered in the same head is (71089). As regard the ' Fire Arms' the value of property lost per case is (73106) while value of property recovered per case is (78172), value of property lost for 'Electronic Equipment's' per case is (4888) and value of property recovered in the same head is (4844), for 'Cultural property including Antiques' the value of property lost per case is (74000) and the value of property recovered per case is (33000). As regard the 'Other kinds of property stolen' the value of property lost per case is (77666) while value of property recovered per case is (98414).

TABLE – 29
VALUE OF PROPERTY LOST & RECOVERED & PERCENTAGE
RECOVERY DURING YEAR 2012 – 2016
(RUPEES IN LACS)

| S.No. | YEAR | TOTAL VALUE OF PROPERTY | | PERCENTAGE RECOVERY |
|-------|------|-------------------------|-----------|---------------------|
| | | LOST | RECOVERED | |
| 1 | 2 | 3 | 4 | 5 |
| 1 | 2012 | 22727.41 | 8307.34 | 36.55 |
| 2 | 2013 | 29106.28 | 12266.20 | 42.14 |
| 3 | 2014 | 31519.42 | 10332.30 | 32.78 |
| 4 | 2015 | 29637.72 | 10451.85 | 35.27 |
| 5 | 2016 | 63007.50 | 16770.98 | 26.62 |

TABLE – 30
VALUE OF PROPERTY LOST & RECOVERED
AND PERCENTAGE RECOVERY DURING - 2016 (HEAD-WISE)

| S.No. | HEAD | NO.OF CASES IN WHICH PROPERTY WAS | | % OF CASES OF RECOVERY | VALUE OF PROPERTY (Rs. IN LAKHS) | | % OF RECOVERY |
|--------------|----------|-----------------------------------|--------------|------------------------|------------------------------------|-----------------|---------------|
| | | LOST | RECOVERED | | LOST | RECOVERED | |
| 1 | DACOITY | 284 | 211 | 74.30 | 2464.60 | 1726.45 | 70.05 |
| 2 | ROBBERY | 4113 | 2509 | 61.00 | 19866.22 | 2539.54 | 12.78 |
| 3 | BURGLARY | 7503 | 1840 | 24.52 | 12150.63 | 8036.08 | 66.14 |
| 4 | THEFT | 54756 | 10208 | 18.64 | 27603.31 | 3830.32 | 13.88 |
| 5 | OTHERS | 1064 | 527 | 49.53 | 922.74 | 638.59 | 69.21 |
| TOTAL | | 67720 | 15295 | 22.59 | 63007.50 | 16770.98 | 26.62 |

TABLE – 31
VALUE OF PROPERTY LOST & RECOVERED &
PERCENTAGE RECOVERY DURING 2016
(BY NATURE OF PROPERTY)

| Sl. | HEAD | NO. OF CASES IN WHICH PROPERTY WAS | | % OF CASES OF RECOVERY | VALUE OF PROPERTY (RS. IN LAKHS) | | % OF PROPERTY RECOVERED | PER CASE VALUE OF LOST | PER CASE VALUE OF RECOVERY |
|--------------|--------------------------------------|------------------------------------|--------------|------------------------|----------------------------------|-----------------|-------------------------|------------------------|----------------------------|
| | | LOST | RECOVERY | | LOST | RECOVERY | | | |
| 1 | 2 | 3 | 4 | 5 | 6 | 7 | 8 | 9 | 10 |
| 1 | COMMUNICATION AND ELECTRIC WIRE | 50 | 26 | 52.00 | 31.84 | 22.52 | 70.73 | 63680 | 86615 |
| 2 | CATTLE | 1639 | 771 | 47.04 | 711.21 | 349.66 | 49.16 | 43393 | 45351 |
| 3 | CYCLE | 248 | 103 | 41.53 | 5.03 | 2.83 | 56.26 | 2028 | 2748 |
| 4 | MOTER VEHICLE | 33721 | 4386 | 13.01 | 9477.37 | 2334.23 | 24.63 | 28105 | 53220 |
| | 1-M.CYCLE/SCOOTER | 29647 | 3885 | 13.10 | 4314.05 | 1096.18 | 25.41 | 14551 | 28216 |
| | 2-CAR | 2891 | 303 | 10.48 | 2993.70 | 601.42 | 20.09 | 103552 | 198488 |
| | 3-SPORTUTILITY VEHICLE | 24 | 5 | 20.83 | 49.03 | 3.70 | 7.55 | 204292 | 74000 |
| | 4-OTHER LMV(CAR/JEEP/TEMPO) | 314 | 50 | 15.92 | 460.00 | 89.62 | 19.48 | 146497 | 179240 |
| | 5-GOODS VEHICLE (TRUCK) | 503 | 68 | 13.52 | 1192.88 | 355.96 | 29.84 | 237153 | 523471 |
| | 6-PUBLIC TRANSPORT (BUS) | 8 | 3 | 37.50 | 36.50 | 25.00 | 68.49 | 456250 | 833333 |
| | 7-THREE WHEELER | 107 | 24 | 22.43 | 95.84 | 28.23 | 29.46 | 89570 | 117625 |
| | 8-OTHER VEHICLE | 227 | 48 | 21.15 | 335.37 | 134.12 | 39.99 | 147740 | 279417 |
| 5 | FIRE ARMS Total | 95 | 25 | 26.32 | 73.44 | 14.76 | 20.10 | 77305 | 59040 |
| | Regular | 8 | 2 | 25.00 | 4.40 | 1.15 | 26.14 | 55000 | 57500 |
| | Country Made | 87 | 23 | 26.44 | 69.04 | 13.61 | 19.71 | 79356 | 59174 |
| | EXPLOSIVES | 0 | 0 | 0.00 | 0.00 | 0.00 | 0.00 | 0 | 0 |
| 6 | ELECTRONIC EQUIPMENT | 1710 | 517 | 30.23 | 306.21 | 97.98 | 32.00 | 17907 | 18952 |
| | Mobile | 1236 | 384 | 31.07 | 185.82 | 66.60 | 35.84 | 15034 | 17344 |
| | Laptop | 282 | 85 | 30.14 | 78.06 | 23.95 | 30.68 | 27681 | 28176 |
| | Others | 192 | 48 | 25.00 | 42.33 | 7.43 | 17.55 | 22047 | 15479 |
| 7 | CULTURAL PROPERTY INCLUDING ANTIQUES | 51 | 15 | 29.41 | 7030.95 | 7007.99 | 99.67 | 13786176 | 46719933 |
| 8 | Cash and Jwallery | 29730 | 9322 | 31.36 | 44879.90 | 6744.18 | 15.03 | 150958 | 72347 |
| 9 | OTHER KINDS OF PROPERTY | 476 | 130 | 27.31 | 491.55 | 196.83 | 40.04 | 103267 | 151408 |
| TOTAL | | 67720 | 15295 | 22.59 | 63007.5 | 16770.98 | 26.62 | 93041 | 109650 |

TABLE – 32
VALUE OF PROPERTY LOST & RECOVERED AND PERCENTAGE RECOVERY
DURING 2016

| Sl. | DISTT/RANGE/ZONE | TOTAL VALUE OF PROPERTY | | PERCENTAGE RECOVERY | % TO ALL U.P. TOTAL |
|-------------------------|------------------|-------------------------|------------------|---------------------|---------------------|
| | | LOST | RECOVERED | | |
| 1 | 2 | 3 | 4 | 5 | 6 |
| 1 | MEERUT | 104020457 | 23057310 | 22.17 | 1.37 |
| 2 | BULANDSHAHAR | 77913165 | 45663682 | 58.61 | 2.72 |
| 3 | GHAZIABAD | 236891779 | 103962777 | 43.89 | 6.20 |
| 4 | G.B. NAGAR | 203596274 | 45509825 | 22.35 | 2.71 |
| 5 | BAGPAT | 19175479 | 9360900 | 48.82 | 0.56 |
| 6 | HAPUR | 30537198 | 10718692 | 35.10 | 0.64 |
| MEERUT RANGE | | 672134352 | 238273186 | 35.45 | 14.21 |
| 7 | SAHARANPUR | 36656739 | 15588477 | 42.53 | 0.93 |
| 8 | MUZZAFARNAGAR | 27590770 | 11814500 | 42.82 | 0.70 |
| 9 | SHAMLI | 13297692 | 3712660 | 27.92 | 0.22 |
| SAHARANPUR RANGE | | 77545201 | 31115637 | 40.13 | 1.86 |
| MEERUT ZONE | | 749679553 | 269388823 | 35.93 | 16.06 |
| 10 | BAREILLY | 65206000 | 21778200 | 33.40 | 1.30 |
| 11 | SHAHJAHANPUR | 28042580 | 7481540 | 26.68 | 0.45 |
| 12 | PILIBHIT | 11517717 | 4889350 | 42.45 | 0.29 |
| 13 | BADAUN | 22977050 | 7966590 | 34.67 | 0.48 |
| BAREILLY RANGE | | 127743347 | 42115680 | 32.97 | 2.51 |
| 14 | MORADABAD | 51635748 | 23321445 | 45.17 | 1.39 |
| 15 | RAMPUR | 21874500 | 6010050 | 27.48 | 0.36 |
| 16 | BIJNOR | 27177243 | 8315135 | 30.60 | 0.50 |
| 17 | AMROHA | 24794156 | 9645200 | 38.90 | 0.58 |
| 18 | SAMBHAL | 16384600 | 7438500 | 45.40 | 0.44 |
| MORADABAD RANGE | | 141866247 | 54730330 | 38.58 | 3.26 |
| BAREILLY ZONE | | 269609594 | 96846010 | 35.92 | 5.77 |
| 19 | LUCKNOW | 251276535 | 52404642 | 20.86 | 3.12 |
| 20 | RAIBARELI | 31509085 | 9799000 | 31.10 | 0.58 |
| 21 | UNNAO | 35138453 | 11786602 | 33.54 | 0.70 |
| 22 | KHIRI | 43383431 | 16186616 | 37.31 | 0.97 |
| 23 | SITAPUR | 22071562 | 5417370 | 24.54 | 0.32 |
| 24 | HARDOI | 18690650 | 9747300 | 52.15 | 0.58 |
| LUCKNOW RANGE | | 402069716 | 105341530 | 26.20 | 6.28 |
| 25 | FAIZABAD | 31621015 | 11941796 | 37.77 | 0.71 |
| 26 | BARABANKI | 40382300 | 29443040 | 72.91 | 1.76 |
| 27 | SULTANPUR | 67249030 | 23805500 | 35.40 | 1.42 |
| 28 | AMBEDKANAGAR | 10116313 | 1942890 | 19.21 | 0.12 |
| 29 | AMETHI | 10800098 | 4379800 | 40.55 | 0.26 |
| FAIZABAD RANGE | | 160168756 | 71513026 | 44.65 | 4.26 |
| LUCKNOW ZONE | | 562238472 | 176854556 | 31.46 | 10.55 |

TABLE – 32 Contd
VALUE OF PROPERTY LOST & RECOVERED AND PERCENTAGE RECOVERY
DURING 2016

| Sl. | DISTT/RANGE/ZONE | TOTAL VALUE OF PROPERTY | | PERCENTAGE RECOVERY | % TO ALL U.P. TOTAL |
|------------------------|------------------|-------------------------|------------------|---------------------|---------------------|
| | | LOST | RECOVERED | | |
| 1 | 2 | 3 | 4 | 5 | 6 |
| 30 | GORAKHPUR | 72642866 | 7721220 | 10.63 | 0.46 |
| 31 | DEORIA | 12786950 | 2241300 | 17.53 | 0.13 |
| 32 | MAHARAJGANJ | 4628597 | 1380945 | 29.84 | 0.08 |
| 33 | KUSHINAGAR | 17848452 | 2371481 | 13.29 | 0.14 |
| GORAKHPUR RANGE | | 107906865 | 13714946 | 12.71 | 0.82 |
| 34 | GONDA | 13336300 | 7297747 | 54.72 | 0.44 |
| 35 | BALRAMPUR | 3707660 | 1945160 | 52.46 | 0.12 |
| 36 | BAHRAICH | 14781900 | 4030450 | 27.27 | 0.24 |
| 37 | SHRAVASTI | 2952550 | 986650 | 33.42 | 0.06 |
| DEVIPATAN RANGE | | 34778410 | 14260007 | 41.00 | 0.85 |
| 38 | BASTI | 14287845 | 6176000 | 43.23 | 0.37 |
| 39 | SIDHARTHANAGAR | 5490000 | 2281480 | 41.56 | 0.14 |
| 40 | ST. KABIR NAGAR | 6934696 | 3350421 | 48.31 | 0.20 |
| BASTI RANGE | | 26712541 | 11807901 | 44.20 | 0.70 |
| GORAKHPUR ZONE | | 169397816 | 39782854 | 23.48 | 2.37 |
| 41 | VARANASI | 60240555 | 16993484 | 28.21 | 1.01 |
| 42 | GHAZIPUR | 30702677 | 19689034 | 64.13 | 1.17 |
| 43 | JAUNPUR | 63828748 | 20333424 | 31.86 | 1.21 |
| 44 | CHANDAULI | 6906170 | 2358240 | 34.15 | 0.14 |
| VARANASI RANGE | | 161678150 | 59374182 | 36.72 | 3.54 |
| 45 | MIRZAPUR | 4032245 | 1928245 | 47.82 | 0.11 |
| 46 | SONBHADRA | 8920727 | 3822286 | 42.85 | 0.23 |
| 47 | BHADOHI | 4102000 | 2187500 | 53.33 | 0.13 |
| MIRZAPUR RANGE | | 17054972 | 7938031 | 46.54 | 0.47 |
| 48 | AZAMGARH | 40245280 | 7701717 | 19.14 | 0.46 |
| 49 | MAU | 711394403 | 701713700 | 98.64 | 41.84 |
| 50 | BALLIA | 24386069 | 4011857 | 16.45 | 0.24 |
| AZAMGARH RANGE | | 776025752 | 713427274 | 91.93 | 42.54 |
| VARANASI ZONE | | 954758874 | 780739487 | 81.77 | 46.55 |

TABLE – 32 Contd
VALUE OF PROPERTY LOST & RECOVERED AND PERCENTAGE RECOVERY
DURING 2016

| Sl. | DISTT/RANGE/ZONE | TOTAL VALUE OF PROPERTY | | PERCENTAGE RECOVERY | % TO ALL U.P. TOTAL |
|---------------------------|------------------|-------------------------|-------------------|---------------------|---------------------|
| | | LOST | RECOVERED | | |
| 1 | 2 | 3 | 4 | 5 | 6 |
| 51 | ALLAHABAD | 88562838 | 10247038 | 11.57 | 0.61 |
| 52 | FATEHPUR | 23628821 | 6606267 | 27.96 | 0.39 |
| 53 | PRATAPGARH | 44168840 | 8448915 | 19.13 | 0.50 |
| 54 | KAUSHAMBI | 13463800 | 6506590 | 48.33 | 0.39 |
| ALLAHABAD RANGE | | 169824299 | 31808810 | 18.73 | 1.90 |
| 55 | BANDA | 10711390 | 4741950 | 44.27 | 0.28 |
| 56 | HAMIRPUR | 6322291 | 3343400 | 52.88 | 0.20 |
| 57 | MAHOBA | 9771750 | 5066520 | 51.85 | 0.30 |
| 58 | CHITRAKOOT | 6711050 | 2471250 | 36.82 | 0.15 |
| CH. DHAM RANGE | | 33516481 | 15623120 | 46.61 | 0.93 |
| ALLAHABAD ZONE | | 203340780 | 47431930 | 23.33 | 2.83 |
| 59 | KANPUR NAGAR | 64074792 | 23677297 | 36.95 | 1.41 |
| 60 | KANPUR DEHAT | 24433778 | 7636838 | 31.26 | 0.46 |
| 61 | FATEHGARH | 15638728 | 5653381 | 36.15 | 0.34 |
| 62 | ETAH | 50086771 | 20077800 | 40.09 | 1.20 |
| 63 | KANNAUJ | 19222700 | 8828100 | 45.93 | 0.53 |
| 64 | AURAIYA | 26612720 | 11936294 | 44.85 | 0.71 |
| KANPUR RANGE | | 200069489 | 77809710 | 38.89 | 4.64 |
| 65 | JHANSI | 40063422 | 18260721 | 45.58 | 1.09 |
| 66 | JALAUN | 18983588 | 5543240 | 29.20 | 0.33 |
| 67 | LALITPUR | 9031160 | 4202001 | 46.53 | 0.25 |
| JHANSI RANGE | | 68078170 | 28005962 | 41.14 | 1.67 |
| KANPUR ZONE | | 268147659 | 105815672 | 39.46 | 6.31 |
| 68 | AGRA | 160539306 | 37818393 | 23.56 | 2.25 |
| 69 | MATHURA | 53836756 | 17313446 | 32.16 | 1.03 |
| 70 | MAINPURI | 34220560 | 9998160 | 29.22 | 0.60 |
| 71 | FIROZABAD | 48836834 | 21877043 | 44.80 | 1.30 |
| AGRA RANGE | | 297433456 | 87007042 | 29.25 | 5.19 |
| 72 | ALIGARH | 67429134 | 25230719 | 37.42 | 1.50 |
| 73 | ETAH | 2586180136 | 22196435 | 0.86 | 1.32 |
| 74 | KASGANJ | 11110750 | 1750820 | 15.76 | 0.10 |
| 75 | HATHRUS | 16807650 | 7023800 | 41.79 | 0.42 |
| ALIGARH RANGE | | 2681527670 | 56201774 | 2.10 | 3.35 |
| AGRA ZONE | | 2978961126 | 143208816 | 4.81 | 8.54 |
| 76 | GRP | 144615852 | 17029634 | 11.78 | 1.02 |
| TOTAL ALL DISTRICT | | 6300749726 | 1677097782 | 26.62 | 100.00 |

TABLE – 33
NUMBEROF CASES REPORTED AND VALUE OF PROPERTY LOST (IN Rs.)
FROM VARIOUS PLACES OF OCCURRENCE YEAR – 2016

| Sl. | PLACES OF OCCURRENCE | DACOITY | | | | ROBBERY | | | |
|-------|--------------------------|---------|------------|-----------|------------|---------|------------|------------|------------|
| | | NO. | % TO TOTAL | VALUE | % TO TOTAL | NO. | % TO TOTAL | VALUE | % TO TOTAL |
| 1 | RESLDENTIAL PREMISES | 128 | 45.07 | 63129276 | 25.61 | 395 | 8.77 | 46816956 | 2.30 |
| 2 | HIGHWAY | 121 | 42.61 | 164373714 | 66.69 | 3381 | 75.10 | 1931653749 | 95.05 |
| 3 | RIVER/SEA | 0 | 0.00 | 0 | 0.00 | 0 | 0.00 | 0 | 0.00 |
| 4 | RAILWAYS | 8 | 2.82 | 118600 | 0.05 | 350 | 7.77 | 6457460 | 0.32 |
| 5 | RELIGIOUS PLACES | 0 | 0.00 | 0 | 0.00 | 0 | 0.00 | 0 | 0.00 |
| 6 | ATM | 0 | 0.00 | 0 | 0.00 | 0 | 0.00 | 0 | 0.00 |
| 7 | BANKS | 4 | 1.41 | 11051817 | 4.48 | 3 | 0.07 | 2862410 | 0.14 |
| 8 | COMMERCIAL ESTABLISHMENT | 23 | 8.10 | 7786600 | 3.16 | 342 | 7.60 | 43789450 | 2.15 |
| 9 | OTHER PLACES | 0 | 0.00 | 0 | 0.00 | 31 | 0.69 | 702500 | 0.03 |
| TOTAL | | 284 | 100.00 | 246460007 | 100.00 | 4502 | 100.00 | 2032282525 | 100.00 |

* * * * *

| Sl. | PLACES OF OCCURRENCE | BURGLARY | | | | THEFT | | | |
|-------|--------------------------|----------|------------|------------|------------|-------|------------|------------|------------|
| | | NO. | % TO TOTAL | VALUE | % TO TOTAL | NO. | % TO TOTAL | VALUE | % TO TOTAL |
| 1 | RESLDENTIAL PREMISES | 5873 | 78.28 | 419429187 | 34.52 | 12003 | 21.23 | 391365885 | 14.15 |
| 2 | HIGHWAY | 0 | 0.00 | 0 | 0.00 | 33505 | 59.25 | 935242473 | 33.80 |
| 3 | RIVER/SEA | 0 | 0.00 | 0 | 0.00 | 0 | 0.00 | 0 | 0.00 |
| 4 | RAILWAYS | 0 | 0.00 | 0 | 0.00 | 6377 | 11.28 | 132864908 | 4.80 |
| 5 | RELIGIOUS PLACES | 7 | 0.09 | 700108000 | 57.62 | 24 | 0.04 | 1088200 | 0.04 |
| 6 | ATM | 0 | 0.00 | 0 | 0.00 | 0 | 0.00 | 0 | 0.00 |
| 7 | BANKS | 4 | 0.05 | 360000 | 0.03 | 1 | 0.00 | 17000 | 0.00 |
| 8 | COMMERCIAL ESTABLISHMENT | 1617 | 21.55 | 95138473 | 7.83 | 4599 | 8.13 | 1305112098 | 47.17 |
| 9 | OTHER PLACES | 2 | 0.03 | 27500 | 0.00 | 41 | 0.07 | 1113900 | 0.04 |
| TOTAL | | 7503 | 100.00 | 1215063160 | 100.00 | 56550 | 100.00 | 2766804464 | 100.00 |

TABLE – 34
NUMBER OF CASES REPORTED AND VALUE OF PROPERTY LOST FROM VARIOUS PLACES OF
OCCURRENCE YEAR – 2016 (DISTT/RANGE - WISE)
(DACOITY)

| Sl. | DISTT/RANGE/ZONE | RESIDENTIAL PREMISES | | | | HIGHWAY | | | |
|-------------------------|------------------|----------------------|--------------|-----------------|--------------|-----------|--------------|-----------------|--------------|
| | | NO. | % TO TOTAL | VALUE | % TO TOTAL | NO. | % TO TOTAL | VALUE | % TO TOTAL |
| 1 | 2 | 3 | 4 | 5 | 6 | 7 | 8 | 9 | 10 |
| 1 | MEERUT | 3 | 2.34 | 2112000 | 3.35 | 0 | 0.00 | 0 | 0.00 |
| 2 | BULANDSHAHAR | 4 | 3.13 | 237000 | 0.38 | 8 | 6.61 | 4910000 | 2.99 |
| 3 | GHAZIABAD | 2 | 1.56 | 1050000 | 1.66 | 3 | 2.48 | 40632719 | 24.72 |
| 4 | G.B. NAGAR | 2 | 1.56 | 750000 | 1.19 | 3 | 2.48 | 3240000 | 1.97 |
| 5 | BAGPAT | 0 | 0.00 | 0 | 0.00 | 1 | 0.83 | 100000 | 0.06 |
| 6 | HAPUR | 1 | 0.78 | 18000 | 0.03 | 2 | 1.65 | 552000 | 0.34 |
| MEERUT RANGE | | 12 | 9.38 | 4167000 | 6.60 | 17 | 14.05 | 49434719 | 30.07 |
| 7 | SAHARANPUR | 1 | 0.78 | 500000 | 0.79 | 0 | 0.00 | 0 | 0.00 |
| 8 | MUZZAFARNAGAR | 0 | 0.00 | 0 | 0.00 | 0 | 0.00 | 0 | 0.00 |
| 9 | SHAMLI | 0 | 0.00 | 0 | 0.00 | 0 | 0.00 | 0 | 0.00 |
| SAHARANPUR RANGE | | 1 | 0.78 | 500000 | 0.79 | 0 | 0.00 | 0 | 0.00 |
| MEERUT ZONE | | 13 | 10.16 | 4667000 | 7.39 | 17 | 14.05 | 49434719 | 30.07 |
| 10 | BAREILLY | 5 | 3.91 | 4534000 | 7.18 | 1 | 0.83 | 190000 | 0.12 |
| 11 | SHAHJAHANPUR | 4 | 3.13 | 674600 | 1.07 | 2 | 1.65 | 134000 | 0.08 |
| 12 | PILIBHIT | 2 | 1.56 | 138500 | 0.22 | 0 | 0.00 | 0 | 0.00 |
| 13 | BADAUN | 0 | 0.00 | 0 | 0.00 | 1 | 0.83 | 4440 | 0.00 |
| BAREILLY RANGE | | 11 | 8.59 | 5347100 | 8.47 | 4 | 3.31 | 328440 | 0.20 |
| 14 | MORADABAD | 4 | 3.13 | 360000 | 0.57 | 4 | 3.31 | 1870000 | 1.14 |
| 15 | RAMPUR | 1 | 0.78 | 0 | 0.00 | 0 | 0.00 | 0 | 0.00 |
| 16 | BIJNOR | 1 | 0.78 | 60000 | 0.10 | 2 | 1.65 | 80000 | 0.05 |
| 17 | AMROHA | 0 | 0.00 | 0 | 0.00 | 1 | 0.83 | 3000000 | 1.83 |
| 18 | SAMBHAL | 1 | 0.78 | 350000 | 0.55 | 1 | 0.83 | 78000 | 0.05 |
| MORADABAD RANGE | | 7 | 5.47 | 770000 | 1.22 | 8 | 6.61 | 5028000 | 3.06 |
| BAREILLY ZONE | | 18 | 14.06 | 6117100 | 9.69 | 12 | 9.92 | 5356440 | 3.26 |
| 19 | LUCKNOW | 12 | 9.38 | 1659400 | 2.63 | 7 | 5.79 | 3809800 | 2.32 |
| 20 | RAIBARELI | 2 | 1.56 | 1035000 | 1.64 | 0 | 0.00 | 0 | 0.00 |
| 21 | UNNAO | 4 | 3.13 | 100000 | 0.16 | 0 | 0.00 | 0 | 0.00 |
| 22 | KHIRI | 5 | 3.91 | 1109400 | 1.76 | 2 | 1.65 | 306000 | 0.19 |
| 23 | SITAPUR | 3 | 2.34 | 51000 | 0.08 | 2 | 1.65 | 267000 | 0.16 |
| 24 | HARDOI | 2 | 1.56 | 91000 | 0.14 | 0 | 0.00 | 0 | 0.00 |
| LUCKNOW RANGE | | 28 | 21.88 | 4045800 | 6.41 | 11 | 9.09 | 4382800 | 2.67 |
| 25 | FAIZABAD | 3 | 2.34 | 167500 | 0.27 | 6 | 4.96 | 2164000 | 1.32 |
| 26 | BARABANKI | 3 | 2.34 | 25330000 | 40.12 | 0 | 0.00 | 0 | 0.00 |
| 27 | SULTANPUR | 2 | 1.56 | 230000 | 0.36 | 5 | 4.13 | 35053610 | 21.33 |
| 28 | AMBEDKANAGAR | 0 | 0.00 | 0 | 0.00 | 1 | 0.83 | 400000 | 0.24 |
| 29 | AMETHI | 0 | 0.00 | 0 | 0.00 | 2 | 1.65 | 530000 | 0.32 |
| FAIZABAD RANGE | | 8 | 6.25 | 25727500 | 40.75 | 14 | 11.57 | 38147610 | 23.21 |
| LUCKNOW ZONE | | 36 | 28.13 | 29773300 | 47.16 | 25 | 20.66 | 42530410 | 25.87 |

TABLE – 34 Contd
NUMBER OF CASES REPORTED AND VALUE OF PROPERTY LOST FROM VARIOUS PLACES OF
OCCURRENCE YEAR – 2016 (DISTT/RANGE - WISE)
(DACOITY)

| Sl. | DISTT/RANGE/ZONE | RESIDENTIAL PREMISES | | | | HIGHWAY | | | |
|------------------------|------------------|----------------------|-------------|----------------|-------------|----------|-------------|----------------|-------------|
| | | NO. | % TO TOTAL | VALUE | % TO TOTAL | NO. | % TO TOTAL | VALUE | % TO TOTAL |
| <i>I</i> | <i>2</i> | <i>3</i> | <i>4</i> | <i>5</i> | <i>6</i> | <i>7</i> | <i>8</i> | <i>9</i> | <i>10</i> |
| 30 | GORAKHPUR | 1 | 0.78 | 100000 | 0.16 | 2 | 1.65 | 1075000 | 0.65 |
| 31 | DEORIA | 1 | 0.78 | 400000 | 0.63 | 0 | 0.00 | 0 | 0.00 |
| 32 | MAHARAJGANJ | 0 | 0.00 | 0 | 0.00 | 0 | 0.00 | 0 | 0.00 |
| 33 | KUSHINAGAR | 0 | 0.00 | 0 | 0.00 | 0 | 0.00 | 0 | 0.00 |
| GORAKHPUR RANGE | | 2 | 1.56 | 500000 | 0.79 | 2 | 1.65 | 1075000 | 0.65 |
| 34 | GONDA | 1 | 0.78 | 117000 | 0.19 | 0 | 0.00 | 0 | 0.00 |
| 35 | BALRAMPUR | 0 | 0.00 | 0 | 0.00 | 0 | 0.00 | 0 | 0.00 |
| 36 | BAHRAICH | 1 | 0.78 | 158000 | 0.25 | 0 | 0.00 | 0 | 0.00 |
| 37 | SHRAVASTI | 1 | 0.78 | 45000 | 0.07 | 0 | 0.00 | 0 | 0.00 |
| DEVIPATAN RANGE | | 3 | 2.34 | 320000 | 0.51 | 0 | 0.00 | 0 | 0.00 |
| 38 | BASTI | 1 | 0.78 | 47000 | 0.07 | 1 | 0.83 | 106000 | 0.06 |
| 39 | SIDHARTHANAGAR | 4 | 3.13 | 743100 | 1.18 | 0 | 0.00 | 0 | 0.00 |
| 40 | ST. KABIR NAGAR | 0 | 0.00 | 0 | 0.00 | 0 | 0.00 | 0 | 0.00 |
| BASTI RANGE | | 5 | 3.91 | 790100 | 1.25 | 1 | 0.83 | 106000 | 0.06 |
| GORAKHPUR ZONE | | 10 | 7.81 | 1610100 | 2.55 | 3 | 2.48 | 1181000 | 0.72 |
| 41 | VARANASI | 1 | 0.78 | 100000 | 0.16 | 1 | 0.83 | 500000 | 0.30 |
| 42 | GHAZIPUR | 0 | 0.00 | 0 | 0.00 | 1 | 0.83 | 5100000 | 3.10 |
| 43 | JAUNPUR | 0 | 0.00 | 0 | 0.00 | 0 | 0.00 | 0 | 0.00 |
| 44 | CHANDAULI | 0 | 0.00 | 0 | 0.00 | 2 | 1.65 | 70000 | 0.04 |
| VARANASI RANGE | | 1 | 0.78 | 100000 | 0.16 | 4 | 3.31 | 5670000 | 3.45 |
| 45 | MIRZAPUR | 0 | 0.00 | 0 | 0.00 | 1 | 0.83 | 12000 | 0.01 |
| 46 | SONBHADRA | 0 | 0.00 | 0 | 0.00 | 0 | 0.00 | 0 | 0.00 |
| 47 | BHADOHI | 0 | 0.00 | 0 | 0.00 | 0 | 0.00 | 0 | 0.00 |
| MIRZAPUR RANGE | | 0 | 0.00 | 0 | 0.00 | 1 | 0.83 | 12000 | 0.01 |
| 48 | AZAMGARH | 5 | 3.91 | 126200 | 0.20 | 0 | 0.00 | 0 | 0.00 |
| 49 | MAU | 1 | 0.78 | 15000 | 0.02 | 0 | 0.00 | 0 | 0.00 |
| 50 | BALLIA | 4 | 3.13 | 4131500 | 6.54 | 2 | 1.65 | 480000 | 0.29 |
| AZAMGARH RANGE | | 10 | 7.81 | 4272700 | 6.77 | 2 | 1.65 | 480000 | 0.29 |
| VARANASI ZONE | | 11 | 8.59 | 4372700 | 6.93 | 7 | 5.79 | 6162000 | 3.75 |

TABLE – 34 Contd
NUMBER OF CASES REPORTED AND VALUE OF PROPERTY LOST FROM VARIOUS PLACES OF
OCCURRENCE YEAR – 2016 (DISTT/RANGE - WISE)
(DACOITY)

| Sl. | DISTT/RANGE/ZONE | RESIDENTIAL PREMISES | | | | HIGHWAY | | | |
|---------------------------|------------------|----------------------|--------------|-----------------|--------------|------------|--------------|------------------|--------------|
| | | NO. | % TO TOTAL | VALUE | % TO TOTAL | NO. | % TO TOTAL | VALUE | % TO TOTAL |
| 1 | 2 | 3 | 4 | 5 | 6 | 7 | 8 | 9 | 10 |
| 51 | ALLAHABAD | 0 | 0.00 | 0 | 0.00 | 6 | 4.96 | 1615000 | 0.98 |
| 52 | FATEHPUR | 0 | 0.00 | 0 | 0.00 | 3 | 2.48 | 2850000 | 1.73 |
| 53 | PRATAPGARH | 3 | 2.34 | 140000 | 0.22 | 3 | 2.48 | 655595 | 0.40 |
| 54 | KAUSHAMBI | 1 | 0.78 | 15000 | 0.02 | 0 | 0.00 | 0 | 0.00 |
| ALLAHABAD RANGE | | 4 | 3.13 | 155000 | 0.25 | 12 | 9.92 | 5120595 | 3.12 |
| 55 | BANDA | 0 | 0.00 | 0 | 0.00 | 1 | 0.83 | 1000000 | 0.61 |
| 56 | HAMIRPUR | 0 | 0.00 | 0 | 0.00 | 2 | 1.65 | 282000 | 0.17 |
| 57 | MAHOBAB | 2 | 1.56 | 7250 | 0.01 | 0 | 0.00 | 0 | 0.00 |
| 58 | CHITRAKOOT | 1 | 0.78 | 150000 | 0.24 | 0 | 0.00 | 0 | 0.00 |
| CH. DHAM RANGE | | 3 | 2.34 | 157250 | 0.25 | 3 | 2.48 | 1282000 | 0.78 |
| ALLAHABAD ZONE | | 7 | 5.47 | 312250 | 0.49 | 15 | 12.40 | 6402595 | 3.90 |
| 59 | KANPUR NAGAR | 4 | 3.13 | 4936622 | 7.82 | 0 | 0.00 | 0 | 0.00 |
| 60 | KANPUR DEHAT | 0 | 0.00 | 0 | 0.00 | 3 | 2.48 | 250000 | 0.15 |
| 61 | FATEHGARH | 3 | 2.34 | 891000 | 1.41 | 1 | 0.83 | 451800 | 0.27 |
| 62 | ETAHAWAH | 3 | 2.34 | 315000 | 0.50 | 4 | 3.31 | 9560000 | 5.82 |
| 63 | KANNAUJ | 5 | 3.91 | 852000 | 1.35 | 4 | 3.31 | 4388500 | 2.67 |
| 64 | AURAIYA | 1 | 0.78 | 400000 | 0.63 | 6 | 4.96 | 4925000 | 3.00 |
| KANPUR RANGE | | 16 | 12.50 | 7394622 | 11.71 | 18 | 14.88 | 19575300 | 11.91 |
| 65 | JHANSI | 4 | 3.13 | 3650000 | 5.78 | 1 | 0.83 | 10092950 | 6.14 |
| 66 | JALAUN | 1 | 0.78 | 120000 | 0.19 | 1 | 0.83 | 1111200 | 0.68 |
| 67 | LALITPUR | 0 | 0.00 | 0 | 0.00 | 0 | 0.00 | 0 | 0.00 |
| JHANSI RANGE | | 5 | 3.91 | 3770000 | 5.97 | 2 | 1.65 | 11204150 | 6.82 |
| KANPUR ZONE | | 21 | 16.41 | 11164622 | 17.69 | 20 | 16.53 | 30779450 | 18.73 |
| 68 | AGRA | 1 | 0.78 | 80000 | 0.13 | 3 | 2.48 | 0 | 0.00 |
| 69 | MATHURA | 2 | 1.56 | 700000 | 1.11 | 4 | 3.31 | 2190000 | 1.33 |
| 70 | MAINPURI | 5 | 3.91 | 3140000 | 4.97 | 0 | 0.00 | 0 | 0.00 |
| 71 | FIROZABAD | 2 | 1.56 | 997204 | 1.58 | 3 | 2.48 | 7300000 | 4.44 |
| AGRA RANGE | | 10 | 7.81 | 4917204 | 7.79 | 10 | 8.26 | 9490000 | 5.77 |
| 72 | ALIGARH | 2 | 1.56 | 195000 | 0.31 | 8 | 6.61 | 5996100 | 3.65 |
| 73 | ETAH | 0 | 0.00 | 0 | 0.00 | 2 | 1.65 | 7000000 | 4.26 |
| 74 | KASGANJ | 0 | 0.00 | 0 | 0.00 | 0 | 0.00 | 0 | 0.00 |
| 75 | HATHRUS | 0 | 0.00 | 0 | 0.00 | 2 | 1.65 | 41000 | 0.02 |
| ALIGARH RANGE | | 2 | 1.56 | 195000 | 0.31 | 12 | 9.92 | 13037100 | 7.93 |
| AGRA ZONE | | 12 | 9.38 | 5112204 | 8.10 | 22 | 18.18 | 22527100 | 13.70 |
| 76 | GRP | 0 | 0.00 | 0 | 0.00 | 0 | 0.00 | 0 | 0.00 |
| TOTAL ALL DISTRICT | | 128 | 100 | 63129276 | 100 | 121 | 100 | 164373714 | 100 |

TABLE – 34 Contd
NUMBER OF CASES REPORTED AND VALUE OF PROPERTY LOST FROM VARIOUS PLACES OF
OCCURRENCE YEAR – 2016 (DISTT/RANGE - WISE)
(DACOITY)

| Sl. | DISTT/RANGE/ZONE | RIVER OR SEA | | | | RAILWAYS | | | |
|-------------------------|------------------|--------------|------------|-----------|------------|-----------|------------|-----------|------------|
| | | NO. | % TO TOTAL | VALUE | % TO TOTAL | NO. | % TO TOTAL | VALUE | % TO TOTAL |
| <i>1</i> | <i>2</i> | <i>11</i> | <i>12</i> | <i>13</i> | <i>14</i> | <i>15</i> | <i>16</i> | <i>17</i> | <i>18</i> |
| 1 | MEERUT | 0 | 0.00 | 0 | 0.00 | 0 | 0.00 | 0 | 0.00 |
| 2 | BULANDSHAHAR | 0 | 0.00 | 0 | 0.00 | 0 | 0.00 | 0 | 0.00 |
| 3 | GHAZIABAD | 0 | 0.00 | 0 | 0.00 | 0 | 0.00 | 0 | 0.00 |
| 4 | G.B. NAGAR | 0 | 0.00 | 0 | 0.00 | 0 | 0.00 | 0 | 0.00 |
| 5 | BAGPAT | 0 | 0.00 | 0 | 0.00 | 0 | 0.00 | 0 | 0.00 |
| 6 | HAPUR | 0 | 0.00 | 0 | 0.00 | 0 | 0.00 | 0 | 0.00 |
| MEERUT RANGE | | 0 | 0 | 0 | 0 | 0 | 0 | 0 | 0 |
| 7 | SAHARANPUR | 0 | 0.00 | 0 | 0.00 | 0 | 0.00 | 0 | 0.00 |
| 8 | MUZZAFARNAGAR | 0 | 0.00 | 0 | 0.00 | 0 | 0.00 | 0 | 0.00 |
| 9 | SHAMLI | 0 | 0.00 | 0 | 0.00 | 0 | 0.00 | 0 | 0.00 |
| SAHARANPUR RANGE | | 0 | 0 | 0 | 0 | 0 | 0 | 0 | 0 |
| MEERUT ZONE | | 0 | 0 | 0 | 0 | 0 | 0 | 0 | 0 |
| 10 | BAREILLY | 0 | 0.00 | 0 | 0.00 | 0 | 0.00 | 0 | 0.00 |
| 11 | SHAHJAHANPUR | 0 | 0.00 | 0 | 0.00 | 0 | 0.00 | 0 | 0.00 |
| 12 | PILIBHIT | 0 | 0.00 | 0 | 0.00 | 0 | 0.00 | 0 | 0.00 |
| 13 | BADAUN | 0 | 0.00 | 0 | 0.00 | 0 | 0.00 | 0 | 0.00 |
| BAREILLY RANGE | | 0 | 0 | 0 | 0 | 0 | 0 | 0 | 0 |
| 14 | MORADABAD | 0 | 0.00 | 0 | 0.00 | 0 | 0.00 | 0 | 0.00 |
| 15 | RAMPUR | 0 | 0.00 | 0 | 0.00 | 0 | 0.00 | 0 | 0.00 |
| 16 | BIJNOR | 0 | 0.00 | 0 | 0.00 | 0 | 0.00 | 0 | 0.00 |
| 17 | AMROHA | 0 | 0.00 | 0 | 0.00 | 0 | 0.00 | 0 | 0.00 |
| 18 | SAMBHAL | 0 | 0.00 | 0 | 0.00 | 0 | 0.00 | 0 | 0.00 |
| MORADABAD RANGE | | 0 | 0 | 0 | 0 | 0 | 0 | 0 | 0 |
| BAREILLY ZONE | | 0 | 0 | 0 | 0 | 0 | 0 | 0 | 0 |
| 19 | LUCKNOW | 0 | 0.00 | 0 | 0.00 | 0 | 0.00 | 0 | 0.00 |
| 20 | RAIBARELI | 0 | 0.00 | 0 | 0.00 | 0 | 0.00 | 0 | 0.00 |
| 21 | UNNAO | 0 | 0.00 | 0 | 0.00 | 0 | 0.00 | 0 | 0.00 |
| 22 | KHIRI | 0 | 0.00 | 0 | 0.00 | 0 | 0.00 | 0 | 0.00 |
| 23 | SITAPUR | 0 | 0.00 | 0 | 0.00 | 0 | 0.00 | 0 | 0.00 |
| 24 | HARDOI | 0 | 0.00 | 0 | 0.00 | 0 | 0.00 | 0 | 0.00 |
| LUCKNOW RANGE | | 0 | 0 | 0 | 0 | 0 | 0 | 0 | 0 |
| 25 | FAIZABAD | 0 | 0.00 | 0 | 0.00 | 0 | 0.00 | 0 | 0.00 |
| 26 | BARABANKI | 0 | 0.00 | 0 | 0.00 | 0 | 0.00 | 0 | 0.00 |
| 27 | SULTANPUR | 0 | 0.00 | 0 | 0.00 | 0 | 0.00 | 0 | 0.00 |
| 28 | AMBEDKANAGAR | 0 | 0.00 | 0 | 0.00 | 0 | 0.00 | 0 | 0.00 |
| 29 | AMETHI | 0 | 0.00 | 0 | 0.00 | 0 | 0.00 | 0 | 0.00 |
| FAIZABAD RANGE | | 0 | 0 | 0 | 0 | 0 | 0 | 0 | 0 |
| LUCKNOW ZONE | | 0 | 0 | 0 | 0 | 0 | 0 | 0 | 0 |

TABLE – 34 Contd
NUMBER OF CASES REPORTED AND VALUE OF PROPERTY LOST FROM VARIOUS PLACES OF
OCCURRENCE YEAR – 2016 (DISTT/RANGE - WISE)
(DACOITY)

| Sl. | DISTT/RANGE/ZONE | RIVER OR SEA | | | | RAILWAYS | | | |
|------------------------|------------------|--------------|------------|-----------|------------|-----------|------------|-----------|------------|
| | | NO. | % TO TOTAL | VALUE | % TO TOTAL | NO. | % TO TOTAL | VALUE | % TO TOTAL |
| <i>1</i> | <i>2</i> | <i>11</i> | <i>12</i> | <i>13</i> | <i>14</i> | <i>15</i> | <i>16</i> | <i>17</i> | <i>18</i> |
| 30 | GORAKHPUR | 0 | 0.00 | 0 | 0.00 | 0 | 0.00 | 0 | 0.00 |
| 31 | DEORIA | 0 | 0.00 | 0 | 0.00 | 0 | 0.00 | 0 | 0.00 |
| 32 | MAHARAJGANJ | 0 | 0.00 | 0 | 0.00 | 0 | 0.00 | 0 | 0.00 |
| 33 | KUSHINAGAR | 0 | 0.00 | 0 | 0.00 | 0 | 0.00 | 0 | 0.00 |
| GORAKHPUR RANGE | | 0 | 0 | 0 | 0 | 0 | 0 | 0 | 0 |
| 34 | GONDA | 0 | 0.00 | 0 | 0.00 | 0 | 0.00 | 0 | 0.00 |
| 35 | BALRAMPUR | 0 | 0.00 | 0 | 0.00 | 0 | 0.00 | 0 | 0.00 |
| 36 | BAHRAICH | 0 | 0.00 | 0 | 0.00 | 0 | 0.00 | 0 | 0.00 |
| 37 | SHRAVASTI | 0 | 0.00 | 0 | 0.00 | 0 | 0.00 | 0 | 0.00 |
| DEVIPATAN RANGE | | 0 | 0 | 0 | 0 | 0 | 0 | 0 | 0 |
| 38 | BASTI | 0 | 0.00 | 0 | 0.00 | 0 | 0.00 | 0 | 0.00 |
| 39 | SIDHARTHANAGAR | 0 | 0.00 | 0 | 0.00 | 0 | 0.00 | 0 | 0.00 |
| 40 | ST. KABIR NAGAR | 0 | 0.00 | 0 | 0.00 | 0 | 0.00 | 0 | 0.00 |
| BASTI RANGE | | 0 | 0 | 0 | 0 | 0 | 0 | 0 | 0 |
| GORAKHPUR ZONE | | 0 | 0 | 0 | 0 | 0 | 0 | 0 | 0 |
| 41 | VARANASI | 0 | 0.00 | 0 | 0.00 | 0 | 0.00 | 0 | 0.00 |
| 42 | GHAZIPUR | 0 | 0.00 | 0 | 0.00 | 0 | 0.00 | 0 | 0.00 |
| 43 | JAUNPUR | 0 | 0.00 | 0 | 0.00 | 0 | 0.00 | 0 | 0.00 |
| 44 | CHANDAULI | 0 | 0.00 | 0 | 0.00 | 0 | 0.00 | 0 | 0.00 |
| VARANASI RANGE | | 0 | 0 | 0 | 0 | 0 | 0 | 0 | 0 |
| 45 | MIRZAPUR | 0 | 0.00 | 0 | 0.00 | 0 | 0.00 | 0 | 0.00 |
| 46 | SONBHADRA | 0 | 0.00 | 0 | 0.00 | 0 | 0.00 | 0 | 0.00 |
| 47 | BHADOHI | 0 | 0.00 | 0 | 0.00 | 0 | 0.00 | 0 | 0.00 |
| MIRZAPUR RANGE | | 0 | 0 | 0 | 0 | 0 | 0 | 0 | 0 |
| 48 | AZAMGARH | 0 | 0.00 | 0 | 0.00 | 0 | 0.00 | 0 | 0.00 |
| 49 | MAU | 0 | 0.00 | 0 | 0.00 | 0 | 0.00 | 0 | 0.00 |
| 50 | BALLIA | 0 | 0.00 | 0 | 0.00 | 0 | 0.00 | 0 | 0.00 |
| AZAMGARH RANGE | | 0 | 0 | 0 | 0 | 0 | 0 | 0 | 0 |
| VARANASI ZONE | | 0 | 0 | 0 | 0 | 0 | 0 | 0 | 0 |

TABLE – 34 Contd
NUMBER OF CASES REPORTED AND VALUE OF PROPERTY LOST FROM VARIOUS PLACES OF
OCCURRENCE YEAR – 2016 (DISTT/RANGE - WISE)
(DACOITY)

| Sl. | DISTT/RANGE/ZONE | RIVER OR SEA | | | | RAILWAYS | | | |
|---------------------------|------------------|--------------|------------|----------|------------|----------|------------|---------------|------------|
| | | NO. | % TO TOTAL | VALUE | % TO TOTAL | NO. | % TO TOTAL | VALUE | % TO TOTAL |
| 1 | 2 | 11 | 12 | 13 | 14 | 15 | 16 | 17 | 18 |
| 51 | ALLAHABAD | 0 | 0.00 | 0 | 0.00 | 0 | 0.00 | 0 | 0.00 |
| 52 | FATEHPUR | 0 | 0.00 | 0 | 0.00 | 0 | 0.00 | 0 | 0.00 |
| 53 | PRATAPGARH | 0 | 0.00 | 0 | 0.00 | 0 | 0.00 | 0 | 0.00 |
| 54 | KAUSHAMBI | 0 | 0.00 | 0 | 0.00 | 0 | 0.00 | 0 | 0.00 |
| ALLAHABAD RANGE | | 0 | 0 | 0 | 0 | 0 | 0 | 0 | 0 |
| 55 | BANDA | 0 | 0.00 | 0 | 0.00 | 0 | 0.00 | 0 | 0.00 |
| 56 | HAMIRPUR | 0 | 0.00 | 0 | 0.00 | 0 | 0.00 | 0 | 0.00 |
| 57 | MAHOBA | 0 | 0.00 | 0 | 0.00 | 0 | 0.00 | 0 | 0.00 |
| 58 | CHITRAKOOT | 0 | 0.00 | 0 | 0.00 | 0 | 0.00 | 0 | 0.00 |
| CH. DHAM RANGE | | 0 | 0 | 0 | 0 | 0 | 0 | 0 | 0 |
| ALLAHABAD ZONE | | 0 | 0 | 0 | 0 | 0 | 0 | 0 | 0 |
| 59 | KANPUR NAGAR | 0 | 0.00 | 0 | 0.00 | 0 | 0.00 | 0 | 0.00 |
| 60 | KANPUR DEHAT | 0 | 0.00 | 0 | 0.00 | 0 | 0.00 | 0 | 0.00 |
| 61 | FATEHGARH | 0 | 0.00 | 0 | 0.00 | 0 | 0.00 | 0 | 0.00 |
| 62 | ETAHWAH | 0 | 0.00 | 0 | 0.00 | 0 | 0.00 | 0 | 0.00 |
| 63 | KANNAUJ | 0 | 0.00 | 0 | 0.00 | 0 | 0.00 | 0 | 0.00 |
| 64 | AURAIYA | 0 | 0.00 | 0 | 0.00 | 0 | 0.00 | 0 | 0.00 |
| KANPUR RANGE | | 0 | 0 | 0 | 0 | 0 | 0 | 0 | 0 |
| 65 | JHANSI | 0 | 0.00 | 0 | 0.00 | 0 | 0.00 | 0 | 0.00 |
| 66 | JALAUN | 0 | 0.00 | 0 | 0.00 | 0 | 0.00 | 0 | 0.00 |
| 67 | LALITPUR | 0 | 0.00 | 0 | 0.00 | 0 | 0.00 | 0 | 0.00 |
| JHANSI RANGE | | 0 | 0 | 0 | 0 | 0 | 0 | 0 | 0 |
| KANPUR ZONE | | 0 | 0 | 0 | 0 | 0 | 0 | 0 | 0 |
| 68 | AGRA | 0 | 0.00 | 0 | 0.00 | 0 | 0.00 | 0 | 0.00 |
| 69 | MATHURA | 0 | 0.00 | 0 | 0.00 | 0 | 0.00 | 0 | 0.00 |
| 70 | MAINPURI | 0 | 0.00 | 0 | 0.00 | 0 | 0.00 | 0 | 0.00 |
| 71 | FIROZABAD | 0 | 0.00 | 0 | 0.00 | 0 | 0.00 | 0 | 0.00 |
| AGRA RANGE | | 0 | 0 | 0 | 0 | 0 | 0 | 0 | 0 |
| 72 | ALIGARH | 0 | 0.00 | 0 | 0.00 | 0 | 0.00 | 0 | 0.00 |
| 73 | ETAH | 0 | 0.00 | 0 | 0.00 | 0 | 0.00 | 0 | 0.00 |
| 74 | KASGANJ | 0 | 0.00 | 0 | 0.00 | 0 | 0.00 | 0 | 0.00 |
| 75 | HATHRUS | 0 | 0.00 | 0 | 0.00 | 0 | 0.00 | 0 | 0.00 |
| ALIGARH RANGE | | 0 | 0 | 0 | 0 | 0 | 0 | 0 | 0 |
| AGRA ZONE | | 0 | 0 | 0 | 0 | 0 | 0 | 0 | 0 |
| 76 | GRP | 0 | 0.00 | 0 | 0.00 | 8 | 100.00 | 118600 | 100.00 |
| TOTAL ALL DISTRICT | | 0 | 0 | 0 | 0 | 8 | 100 | 118600 | 100 |

TABLE – 34 Contd
NUMBER OF CASES REPORTED AND VALUE OF PROPERTY LOST FROM VARIOUS PLACES OF
OCCURRENCE YEAR – 2016 (DISTT/RANGE - WISE)
(DACOITY)

| Sl. | DISTT/RANGE/ZONE | RELIGIOUS PLACES | | | | ATM | | | |
|-------------------------|------------------|------------------|------------|----------|------------|----------|------------|----------|------------|
| | | NO. | % TO TOTAL | VALUE | % TO TOTAL | NO. | % TO TOTAL | VALUE | % TO TOTAL |
| 1 | 2 | 19 | 20 | 21 | 22 | 23 | 24 | 25 | 26 |
| 1 | MEERUT | 0 | 0.00 | 0 | 0.00 | 0 | 0.00 | 0 | 0.00 |
| 2 | BULANDSHAHAR | 0 | 0.00 | 0 | 0.00 | 0 | 0.00 | 0 | 0.00 |
| 3 | GHAZIABAD | 0 | 0.00 | 0 | 0.00 | 0 | 0.00 | 0 | 0.00 |
| 4 | G.B. NAGAR | 0 | 0.00 | 0 | 0.00 | 0 | 0.00 | 0 | 0.00 |
| 5 | BAGPAT | 0 | 0.00 | 0 | 0.00 | 0 | 0.00 | 0 | 0.00 |
| 6 | HAPUR | 0 | 0.00 | 0 | 0.00 | 0 | 0.00 | 0 | 0.00 |
| MEERUT RANGE | | 0 | 0 | 0 | 0 | 0 | 0 | 0 | 0 |
| 7 | SAHARANPUR | 0 | 0.00 | 0 | 0.00 | 0 | 0.00 | 0 | 0.00 |
| 8 | MUZZAFARNAGAR | 0 | 0.00 | 0 | 0.00 | 0 | 0.00 | 0 | 0.00 |
| 9 | SHAMLI | 0 | 0.00 | 0 | 0.00 | 0 | 0.00 | 0 | 0.00 |
| SAHARANPUR RANGE | | 0 | 0 | 0 | 0 | 0 | 0 | 0 | 0 |
| MEERUT ZONE | | 0 | 0 | 0 | 0 | 0 | 0 | 0 | 0 |
| 10 | BAREILLY | 0 | 0.00 | 0 | 0.00 | 0 | 0.00 | 0 | 0.00 |
| 11 | SHAHJAHANPUR | 0 | 0.00 | 0 | 0.00 | 0 | 0.00 | 0 | 0.00 |
| 12 | PILIBHIT | 0 | 0.00 | 0 | 0.00 | 0 | 0.00 | 0 | 0.00 |
| 13 | BADAUN | 0 | 0.00 | 0 | 0.00 | 0 | 0.00 | 0 | 0.00 |
| BAREILLY RANGE | | 0 | 0 | 0 | 0 | 0 | 0 | 0 | 0 |
| 14 | MORADABAD | 0 | 0.00 | 0 | 0.00 | 0 | 0.00 | 0 | 0.00 |
| 15 | RAMPUR | 0 | 0.00 | 0 | 0.00 | 0 | 0.00 | 0 | 0.00 |
| 16 | BIJNOR | 0 | 0.00 | 0 | 0.00 | 0 | 0.00 | 0 | 0.00 |
| 17 | AMROHA | 0 | 0.00 | 0 | 0.00 | 0 | 0.00 | 0 | 0.00 |
| 18 | SAMBHAL | 0 | 0.00 | 0 | 0.00 | 0 | 0.00 | 0 | 0.00 |
| MORADABAD RANGE | | 0 | 0 | 0 | 0 | 0 | 0 | 0 | 0 |
| BAREILLY ZONE | | 0 | 0 | 0 | 0 | 0 | 0 | 0 | 0 |
| 19 | LUCKNOW | 0 | 0.00 | 0 | 0.00 | 0 | 0.00 | 0 | 0.00 |
| 20 | RAIBARELI | 0 | 0.00 | 0 | 0.00 | 0 | 0.00 | 0 | 0.00 |
| 21 | UNNAO | 0 | 0.00 | 0 | 0.00 | 0 | 0.00 | 0 | 0.00 |
| 22 | KHIRI | 0 | 0.00 | 0 | 0.00 | 0 | 0.00 | 0 | 0.00 |
| 23 | SITAPUR | 0 | 0.00 | 0 | 0.00 | 0 | 0.00 | 0 | 0.00 |
| 24 | HARDOI | 0 | 0.00 | 0 | 0.00 | 0 | 0.00 | 0 | 0.00 |
| LUCKNOW RANGE | | 0 | 0 | 0 | 0 | 0 | 0 | 0 | 0 |
| 25 | FAIZABAD | 0 | 0.00 | 0 | 0.00 | 0 | 0.00 | 0 | 0.00 |
| 26 | BARABANKI | 0 | 0.00 | 0 | 0.00 | 0 | 0.00 | 0 | 0.00 |
| 27 | SULTANPUR | 0 | 0.00 | 0 | 0.00 | 0 | 0.00 | 0 | 0.00 |
| 28 | AMBEDKANAGAR | 0 | 0.00 | 0 | 0.00 | 0 | 0.00 | 0 | 0.00 |
| 29 | AMETHI | 0 | 0.00 | 0 | 0.00 | 0 | 0.00 | 0 | 0.00 |
| FAIZABAD RANGE | | 0 | 0 | 0 | 0 | 0 | 0 | 0 | 0 |
| LUCKNOW ZONE | | 0 | 0 | 0 | 0 | 0 | 0 | 0 | 0 |

TABLE – 34 Contd
NUMBER OF CASES REPORTED AND VALUE OF PROPERTY LOST FROM VARIOUS PLACES OF
OCCURRENCE YEAR – 2016 (DISTT/RANGE - WISE)
(DACOITY)

| Sl. | DISTT/RANGE/ZONE | RELIGIOUS PLACES | | | | ATM | | | |
|------------------------|------------------|------------------|------------|-----------|------------|-----------|------------|-----------|------------|
| | | NO. | % TO TOTAL | VALUE | % TO TOTAL | NO. | % TO TOTAL | VALUE | % TO TOTAL |
| <i>1</i> | <i>2</i> | <i>19</i> | <i>20</i> | <i>21</i> | <i>22</i> | <i>23</i> | <i>24</i> | <i>25</i> | <i>26</i> |
| 30 | GORAKHPUR | 0 | 0.00 | 0 | 0.00 | 0 | 0.00 | 0 | 0.00 |
| 31 | DEORIA | 0 | 0.00 | 0 | 0.00 | 0 | 0.00 | 0 | 0.00 |
| 32 | MAHARAJGANJ | 0 | 0.00 | 0 | 0.00 | 0 | 0.00 | 0 | 0.00 |
| 33 | KUSHINAGAR | 0 | 0.00 | 0 | 0.00 | 0 | 0.00 | 0 | 0.00 |
| GORAKHPUR RANGE | | 0 | 0 | 0 | 0 | 0 | 0 | 0 | 0 |
| 34 | GONDA | 0 | 0.00 | 0 | 0.00 | 0 | 0.00 | 0 | 0.00 |
| 35 | BALRAMPUR | 0 | 0.00 | 0 | 0.00 | 0 | 0.00 | 0 | 0.00 |
| 36 | BAHRAICH | 0 | 0.00 | 0 | 0.00 | 0 | 0.00 | 0 | 0.00 |
| 37 | SHRAVASTI | 0 | 0.00 | 0 | 0.00 | 0 | 0.00 | 0 | 0.00 |
| DEVIPATAN RANGE | | 0 | 0 | 0 | 0 | 0 | 0 | 0 | 0 |
| 38 | BASTI | 0 | 0.00 | 0 | 0.00 | 0 | 0.00 | 0 | 0.00 |
| 39 | SIDHARTHANAGAR | 0 | 0.00 | 0 | 0.00 | 0 | 0.00 | 0 | 0.00 |
| 40 | ST. KABIR NAGAR | 0 | 0.00 | 0 | 0.00 | 0 | 0.00 | 0 | 0.00 |
| BASTI RANGE | | 0 | 0 | 0 | 0 | 0 | 0 | 0 | 0 |
| GORAKHPUR ZONE | | 0 | 0 | 0 | 0 | 0 | 0 | 0 | 0 |
| 41 | VARANASI | 0 | 0.00 | 0 | 0.00 | 0 | 0.00 | 0 | 0.00 |
| 42 | GHAZIPUR | 0 | 0.00 | 0 | 0.00 | 0 | 0.00 | 0 | 0.00 |
| 43 | JAUNPUR | 0 | 0.00 | 0 | 0.00 | 0 | 0.00 | 0 | 0.00 |
| 44 | CHANDAUJI | 0 | 0.00 | 0 | 0.00 | 0 | 0.00 | 0 | 0.00 |
| VARANASI RANGE | | 0 | 0 | 0 | 0 | 0 | 0 | 0 | 0 |
| 45 | MIRZAPUR | 0 | 0.00 | 0 | 0.00 | 0 | 0.00 | 0 | 0.00 |
| 46 | SONBHADRA | 0 | 0.00 | 0 | 0.00 | 0 | 0.00 | 0 | 0.00 |
| 47 | BHADOHI | 0 | 0.00 | 0 | 0.00 | 0 | 0.00 | 0 | 0.00 |
| MIRZAPUR RANGE | | 0 | 0 | 0 | 0 | 0 | 0 | 0 | 0 |
| 48 | AZAMGARH | 0 | 0.00 | 0 | 0.00 | 0 | 0.00 | 0 | 0.00 |
| 49 | MAU | 0 | 0.00 | 0 | 0.00 | 0 | 0.00 | 0 | 0.00 |
| 50 | BALLIA | 0 | 0.00 | 0 | 0.00 | 0 | 0.00 | 0 | 0.00 |
| AZAMGARH RANGE | | 0 | 0 | 0 | 0 | 0 | 0 | 0 | 0 |
| VARANASI ZONE | | 0 | 0 | 0 | 0 | 0 | 0 | 0 | 0 |

TABLE – 34 Contd
NUMBER OF CASES REPORTED AND VALUE OF PROPERTY LOST FROM VARIOUS PLACES OF
OCCURRENCE YEAR – 2016 (DISTT/RANGE - WISE)
(DACOITY)

| Sl. | DISTT/RANGE/ZONE | RELIGIOUS PLACES | | | | ATM | | | |
|---------------------------|------------------|------------------|------------|----------|------------|----------|------------|----------|------------|
| | | NO. | % TO TOTAL | VALUE | % TO TOTAL | NO. | % TO TOTAL | VALUE | % TO TOTAL |
| 1 | 2 | 19 | 20 | 21 | 22 | 23 | 24 | 25 | 26 |
| 51 | ALLAHABAD | 0 | 0.00 | 0 | 0.00 | 0 | 0.00 | 0 | 0.00 |
| 52 | FATEHPUR | 0 | 0.00 | 0 | 0.00 | 0 | 0.00 | 0 | 0.00 |
| 53 | PRATAPGARH | 0 | 0.00 | 0 | 0.00 | 0 | 0.00 | 0 | 0.00 |
| 54 | KAUSHAMBI | 0 | 0.00 | 0 | 0.00 | 0 | 0.00 | 0 | 0.00 |
| ALLAHABAD RANGE | | 0 | 0 | 0 | 0 | 0 | 0 | 0 | 0 |
| 55 | BANDA | 0 | 0.00 | 0 | 0.00 | 0 | 0.00 | 0 | 0.00 |
| 56 | HAMIRPUR | 0 | 0.00 | 0 | 0.00 | 0 | 0.00 | 0 | 0.00 |
| 57 | MAHOBA | 0 | 0.00 | 0 | 0.00 | 0 | 0.00 | 0 | 0.00 |
| 58 | CHITRAKOOT | 0 | 0.00 | 0 | 0.00 | 0 | 0.00 | 0 | 0.00 |
| CH. DHAM RANGE | | 0 | 0 | 0 | 0 | 0 | 0 | 0 | 0 |
| ALLAHABAD ZONE | | 0 | 0 | 0 | 0 | 0 | 0 | 0 | 0 |
| 59 | KANPUR NAGAR | 0 | 0.00 | 0 | 0.00 | 0 | 0.00 | 0 | 0.00 |
| 60 | KANPUR DEHAT | 0 | 0.00 | 0 | 0.00 | 0 | 0.00 | 0 | 0.00 |
| 61 | FATEHGARH | 0 | 0.00 | 0 | 0.00 | 0 | 0.00 | 0 | 0.00 |
| 62 | ETAWAH | 0 | 0.00 | 0 | 0.00 | 0 | 0.00 | 0 | 0.00 |
| 63 | KANNAUJ | 0 | 0.00 | 0 | 0.00 | 0 | 0.00 | 0 | 0.00 |
| 64 | AURAIYA | 0 | 0.00 | 0 | 0.00 | 0 | 0.00 | 0 | 0.00 |
| KANPUR RANGE | | 0 | 0 | 0 | 0 | 0 | 0 | 0 | 0 |
| 65 | JHANSI | 0 | 0.00 | 0 | 0.00 | 0 | 0.00 | 0 | 0.00 |
| 66 | JALAUN | 0 | 0.00 | 0 | 0.00 | 0 | 0.00 | 0 | 0.00 |
| 67 | LALITPUR | 0 | 0.00 | 0 | 0.00 | 0 | 0.00 | 0 | 0.00 |
| JHANSI RANGE | | 0 | 0 | 0 | 0 | 0 | 0 | 0 | 0 |
| KANPUR ZONE | | 0 | 0 | 0 | 0 | 0 | 0 | 0 | 0 |
| 68 | AGRA | 0 | 0.00 | 0 | 0.00 | 0 | 0.00 | 0 | 0.00 |
| 69 | MATHURA | 0 | 0.00 | 0 | 0.00 | 0 | 0.00 | 0 | 0.00 |
| 70 | MAINPURI | 0 | 0.00 | 0 | 0.00 | 0 | 0.00 | 0 | 0.00 |
| 71 | FIROZABAD | 0 | 0.00 | 0 | 0.00 | 0 | 0.00 | 0 | 0.00 |
| AGRA RANGE | | 0 | 0 | 0 | 0 | 0 | 0 | 0 | 0 |
| 72 | ALIGARH | 0 | 0.00 | 0 | 0.00 | 0 | 0.00 | 0 | 0.00 |
| 73 | ETAH | 0 | 0.00 | 0 | 0.00 | 0 | 0.00 | 0 | 0.00 |
| 74 | KASGANJ | 0 | 0.00 | 0 | 0.00 | 0 | 0.00 | 0 | 0.00 |
| 75 | HATHRUS | 0 | 0.00 | 0 | 0.00 | 0 | 0.00 | 0 | 0.00 |
| ALIGARH RANGE | | 0 | 0 | 0 | 0 | 0 | 0 | 0 | 0 |
| AGRA ZONE | | 0 | 0 | 0 | 0 | 0 | 0 | 0 | 0 |
| 76 | GRP | 0 | 0.00 | 0 | 0.00 | 0 | 0.00 | 0 | 0.00 |
| TOTAL ALL DISTRICT | | 0 | 0 | 0 | 0 | 0 | 0 | 0 | 0 |

TABLE – 34 Contd
NUMBER OF CASES REPORTED AND VALUE OF PROPERTY LOST FROM VARIOUS PLACES OF
OCCURRENCE YEAR – 2016 (DISTT/RANGE - WISE)
(DACOITY)

| Sl. | DISTT/RANGE/ZONE | BANK | | | | COMMERCIAL ESTABLISHMENT | | | |
|-------------------------|------------------|----------|--------------|---------------|-------------|--------------------------|--------------|----------------|--------------|
| | | NO. | % TO TOTAL | VALUE | % TO TOTAL | NO. | % TO TOTAL | VALUE | % TO TOTAL |
| 1 | 2 | 27 | 28 | 29 | 30 | 31 | 32 | 33 | 34 |
| 1 | MEERUT | 0 | 0.00 | 0 | 0.00 | 2 | 8.70 | 2150000 | 27.61 |
| 2 | BULANDSHAHAR | 0 | 0.00 | 0 | 0.00 | 1 | 4.35 | 40000 | 0.51 |
| 3 | GHAZIABAD | 0 | 0.00 | 0 | 0.00 | 2 | 8.70 | 360000 | 4.62 |
| 4 | G.B. NAGAR | 0 | 0.00 | 0 | 0.00 | 1 | 4.35 | 100000 | 1.28 |
| 5 | BAGPAT | 0 | 0.00 | 0 | 0.00 | 0 | 0.00 | 0 | 0.00 |
| 6 | HAPUR | 0 | 0.00 | 0 | 0.00 | 0 | 0.00 | 0 | 0.00 |
| MEERUT RANGE | | 0 | 0.00 | 0 | 0.00 | 6 | 26.09 | 2650000 | 34.03 |
| 7 | SAHARANPUR | 1 | 25.00 | 476897 | 4.32 | 1 | 4.35 | 70000 | 0.90 |
| 8 | MUZZAFARNAGAR | 0 | 0.00 | 0 | 0.00 | 0 | 0.00 | 0 | 0.00 |
| 9 | SHAMLI | 0 | 0.00 | 0 | 0.00 | 0 | 0.00 | 0 | 0.00 |
| SAHARANPUR RANGE | | 1 | 25.00 | 476897 | 4.32 | 1 | 4.35 | 70000 | 0.90 |
| MEERUT ZONE | | 1 | 25.00 | 476897 | 4.32 | 7 | 30.43 | 2720000 | 34.93 |
| 10 | BAREILLY | 0 | 0.00 | 0 | 0.00 | 0 | 0.00 | 0 | 0.00 |
| 11 | SHAHJAHANPUR | 0 | 0.00 | 0 | 0.00 | 3 | 13.04 | 391500 | 5.03 |
| 12 | PILIBHIT | 0 | 0.00 | 0 | 0.00 | 0 | 0.00 | 0 | 0.00 |
| 13 | BADAUN | 0 | 0.00 | 0 | 0.00 | 0 | 0.00 | 0 | 0.00 |
| BAREILLY RANGE | | 0 | 0.00 | 0 | 0.00 | 3 | 13.04 | 391500 | 5.03 |
| 14 | MORADABAD | 0 | 0.00 | 0 | 0.00 | 3 | 13.04 | 2715000 | 34.87 |
| 15 | RAMPUR | 0 | 0.00 | 0 | 0.00 | 2 | 8.70 | 0 | 0.00 |
| 16 | BIJNOR | 0 | 0.00 | 0 | 0.00 | 0 | 0.00 | 0 | 0.00 |
| 17 | AMROHA | 0 | 0.00 | 0 | 0.00 | 0 | 0.00 | 0 | 0.00 |
| 18 | SAMBHAL | 0 | 0.00 | 0 | 0.00 | 0 | 0.00 | 0 | 0.00 |
| MORADABAD RANGE | | 0 | 0.00 | 0 | 0.00 | 5 | 21.74 | 2715000 | 34.87 |
| BAREILLY ZONE | | 0 | 0.00 | 0 | 0.00 | 8 | 34.78 | 3106500 | 39.90 |
| 19 | LUCKNOW | 0 | 0.00 | 0 | 0.00 | 0 | 0.00 | 0 | 0.00 |
| 20 | RAIBARELI | 0 | 0.00 | 0 | 0.00 | 0 | 0.00 | 0 | 0.00 |
| 21 | UNNAO | 0 | 0.00 | 0 | 0.00 | 0 | 0.00 | 0 | 0.00 |
| 22 | KHIRI | 0 | 0.00 | 0 | 0.00 | 0 | 0.00 | 0 | 0.00 |
| 23 | SITAPUR | 0 | 0.00 | 0 | 0.00 | 0 | 0.00 | 0 | 0.00 |
| 24 | HARDOI | 0 | 0.00 | 0 | 0.00 | 0 | 0.00 | 0 | 0.00 |
| LUCKNOW RANGE | | 0 | 0.00 | 0 | 0.00 | 0 | 0.00 | 0 | 0.00 |
| 25 | FAIZABAD | 0 | 0.00 | 0 | 0.00 | 0 | 0.00 | 0 | 0.00 |
| 26 | BARABANKI | 1 | 25.00 | 12000 | 0.11 | 1 | 4.35 | 490000 | 6.29 |
| 27 | SULTANPUR | 0 | 0.00 | 0 | 0.00 | 0 | 0.00 | 0 | 0.00 |
| 28 | AMBEDKANAGAR | 0 | 0.00 | 0 | 0.00 | 0 | 0.00 | 0 | 0.00 |
| 29 | AMETHI | 0 | 0.00 | 0 | 0.00 | 0 | 0.00 | 0 | 0.00 |
| FAIZABAD RANGE | | 1 | 25.00 | 12000 | 0.11 | 1 | 4.35 | 490000 | 6.29 |
| LUCKNOW ZONE | | 1 | 25.00 | 12000 | 0.11 | 1 | 4.35 | 490000 | 6.29 |

TABLE – 34 Contd
NUMBER OF CASES REPORTED AND VALUE OF PROPERTY LOST FROM VARIOUS PLACES OF
OCCURRENCE YEAR – 2016 (DISTT/RANGE - WISE)
(DACOITY)

| Sl. | DISTT/RANGE/ZONE | BANK | | | | COMMERCIAL ESTABLISHMENT | | | |
|------------------------|------------------|----------|-------------|----------|-------------|--------------------------|-------------|---------------|-------------|
| | | NO. | % TO TOTAL | VALUE | % TO TOTAL | NO. | % TO TOTAL | VALUE | % TO TOTAL |
| 1 | 2 | 27 | 28 | 29 | 30 | 31 | 32 | 33 | 34 |
| 30 | GORAKHPUR | 0 | 0.00 | 0 | 0.00 | 1 | 4.35 | 150000 | 1.93 |
| 31 | DEORIA | 0 | 0.00 | 0 | 0.00 | 0 | 0.00 | 0 | 0.00 |
| 32 | MAHARAJGANJ | 0 | 0.00 | 0 | 0.00 | 0 | 0.00 | 0 | 0.00 |
| 33 | KUSHINAGAR | 0 | 0.00 | 0 | 0.00 | 0 | 0.00 | 0 | 0.00 |
| GORAKHPUR RANGE | | 0 | 0.00 | 0 | 0.00 | 1 | 4.35 | 150000 | 1.93 |
| 34 | GONDA | 0 | 0.00 | 0 | 0.00 | 0 | 0.00 | 0 | 0.00 |
| 35 | BALRAMPUR | 0 | 0.00 | 0 | 0.00 | 0 | 0.00 | 0 | 0.00 |
| 36 | BAHRAICH | 0 | 0.00 | 0 | 0.00 | 0 | 0.00 | 0 | 0.00 |
| 37 | SHRAVASTI | 0 | 0.00 | 0 | 0.00 | 0 | 0.00 | 0 | 0.00 |
| DEVIPATAN RANGE | | 0 | 0.00 | 0 | 0.00 | 0 | 0.00 | 0 | 0.00 |
| 38 | BASTI | 0 | 0.00 | 0 | 0.00 | 0 | 0.00 | 0 | 0.00 |
| 39 | SIDHARTHANAGAR | 0 | 0.00 | 0 | 0.00 | 0 | 0.00 | 0 | 0.00 |
| 40 | ST. KABIR NAGAR | 0 | 0.00 | 0 | 0.00 | 0 | 0.00 | 0 | 0.00 |
| BASTI RANGE | | 0 | 0.00 | 0 | 0.00 | 0 | 0.00 | 0 | 0.00 |
| GORAKHPUR ZONE | | 0 | 0.00 | 0 | 0.00 | 1 | 4.35 | 150000 | 1.93 |
| 41 | VARANASI | 0 | 0.00 | 0 | 0.00 | 0 | 0.00 | 0 | 0.00 |
| 42 | GHAZIPUR | 0 | 0.00 | 0 | 0.00 | 0 | 0.00 | 0 | 0.00 |
| 43 | JAUNPUR | 0 | 0.00 | 0 | 0.00 | 1 | 4.35 | 489600 | 6.29 |
| 44 | CHANDAULI | 0 | 0.00 | 0 | 0.00 | 0 | 0.00 | 0 | 0.00 |
| VARANASI RANGE | | 0 | 0.00 | 0 | 0.00 | 1 | 4.35 | 489600 | 6.29 |
| 45 | MIRZAPUR | 0 | 0.00 | 0 | 0.00 | 0 | 0.00 | 0 | 0.00 |
| 46 | SONBHADRA | 0 | 0.00 | 0 | 0.00 | 0 | 0.00 | 0 | 0.00 |
| 47 | BHADOHI | 0 | 0.00 | 0 | 0.00 | 0 | 0.00 | 0 | 0.00 |
| MIRZAPUR RANGE | | 0 | 0.00 | 0 | 0.00 | 0 | 0.00 | 0 | 0.00 |
| 48 | AZAMGARH | 0 | 0.00 | 0 | 0.00 | 0 | 0.00 | 0 | 0.00 |
| 49 | MAU | 0 | 0.00 | 0 | 0.00 | 0 | 0.00 | 0 | 0.00 |
| 50 | BALLIA | 0 | 0.00 | 0 | 0.00 | 0 | 0.00 | 0 | 0.00 |
| AZAMGARH RANGE | | 0 | 0.00 | 0 | 0.00 | 0 | 0.00 | 0 | 0.00 |
| VARANASI ZONE | | 0 | 0.00 | 0 | 0.00 | 1 | 4.35 | 489600 | 6.29 |

TABLE – 34 Contd
NUMBER OF CASES REPORTED AND VALUE OF PROPERTY LOST FROM VARIOUS PLACES OF
OCCURRENCE YEAR – 2016 (DISTT/RANGE - WISE)
(DACOITY)

| Sl. | DISTT/RANGE/ZONE | BANK | | | | COMMERCIAL ESTABLISHMENT | | | |
|---------------------------|------------------|----------|---------------|-----------------|---------------|--------------------------|---------------|----------------|---------------|
| | | NO. | % TO TOTAL | VALUE | % TO TOTAL | NO. | % TO TOTAL | VALUE | % TO TOTAL |
| 1 | 2 | 27 | 28 | 29 | 30 | 31 | 32 | 33 | 34 |
| 51 | ALLAHABAD | 0 | 0.00 | 0 | 0.00 | 0 | 0.00 | 0 | 0.00 |
| 52 | FATEHPUR | 0 | 0.00 | 0 | 0.00 | 0 | 0.00 | 0 | 0.00 |
| 53 | PRATAPGARH | 0 | 0.00 | 0 | 0.00 | 0 | 0.00 | 0 | 0.00 |
| 54 | KAUSHAMBI | 0 | 0.00 | 0 | 0.00 | 0 | 0.00 | 0 | 0.00 |
| ALLAHABAD RANGE | | 0 | 0.00 | 0 | 0.00 | 0 | 0.00 | 0 | 0.00 |
| 55 | BANDA | 0 | 0.00 | 0 | 0.00 | 0 | 0.00 | 0 | 0.00 |
| 56 | HAMIRPUR | 0 | 0.00 | 0 | 0.00 | 0 | 0.00 | 0 | 0.00 |
| 57 | MAHOBA | 0 | 0.00 | 0 | 0.00 | 0 | 0.00 | 0 | 0.00 |
| 58 | CHITRAKOOT | 0 | 0.00 | 0 | 0.00 | 0 | 0.00 | 0 | 0.00 |
| CH. DHAM RANGE | | 0 | 0.00 | 0 | 0.00 | 0 | 0.00 | 0 | 0.00 |
| ALLAHABAD ZONE | | 0 | 0.00 | 0 | 0.00 | 0 | 0.00 | 0 | 0.00 |
| 59 | KANPUR NAGAR | 0 | 0.00 | 0 | 0.00 | 1 | 4.35 | 120000 | 1.54 |
| 60 | KANPUR DEHAT | 0 | 0.00 | 0 | 0.00 | 0 | 0.00 | 0 | 0.00 |
| 61 | FATEHGARH | 0 | 0.00 | 0 | 0.00 | 0 | 0.00 | 0 | 0.00 |
| 62 | ETAH | 0 | 0.00 | 0 | 0.00 | 0 | 0.00 | 0 | 0.00 |
| 63 | KANNAUJ | 0 | 0.00 | 0 | 0.00 | 3 | 13.04 | 260500 | 3.35 |
| 64 | AURAIYA | 0 | 0.00 | 0 | 0.00 | 0 | 0.00 | 0 | 0.00 |
| KANPUR RANGE | | 0 | 0.00 | 0 | 0.00 | 4 | 17.39 | 380500 | 4.89 |
| 65 | JHANSI | 0 | 0.00 | 0 | 0.00 | 0 | 0.00 | 0 | 0.00 |
| 66 | JALAUN | 0 | 0.00 | 0 | 0.00 | 0 | 0.00 | 0 | 0.00 |
| 67 | LALITPUR | 0 | 0.00 | 0 | 0.00 | 0 | 0.00 | 0 | 0.00 |
| JHANSI RANGE | | 0 | 0.00 | 0 | 0.00 | 0 | 0.00 | 0 | 0.00 |
| KANPUR ZONE | | 0 | 0.00 | 0 | 0.00 | 4 | 17.39 | 380500 | 4.89 |
| 68 | AGRA | 1 | 25.00 | 2562920 | 23.19 | 0 | 0.00 | 0 | 0.00 |
| 69 | MATHURA | 0 | 0.00 | 0 | 0.00 | 0 | 0.00 | 0 | 0.00 |
| 70 | MAINPURI | 0 | 0.00 | 0 | 0.00 | 0 | 0.00 | 0 | 0.00 |
| 71 | FIROZABAD | 0 | 0.00 | 0 | 0.00 | 1 | 4.35 | 450000 | 5.78 |
| AGRA RANGE | | 1 | 25.00 | 2562920 | 23.19 | 1 | 4.35 | 450000 | 5.78 |
| 72 | ALIGARH | 0 | 0.00 | 0 | 0.00 | 0 | 0.00 | 0 | 0.00 |
| 73 | ETAH | 1 | 25.00 | 8000000 | 72.39 | 0 | 0.00 | 0 | 0.00 |
| 74 | KASGANJ | 0 | 0.00 | 0 | 0.00 | 0 | 0.00 | 0 | 0.00 |
| 75 | HATHRUS | 0 | 0.00 | 0 | 0.00 | 0 | 0.00 | 0 | 0.00 |
| ALIGARH RANGE | | 1 | 25.00 | 8000000 | 72.39 | 0 | 0.00 | 0 | 0.00 |
| AGRA ZONE | | 2 | 50.00 | 10562920 | 95.58 | 1 | 4.35 | 450000 | 5.78 |
| 76 | GRP | 0 | 0.00 | 0 | 0.00 | 0 | 0.00 | 0 | 0.00 |
| TOTAL ALL DISTRICT | | 4 | 100.00 | 11051817 | 100.00 | 23 | 100.00 | 7786600 | 100.00 |

TABLE – 34 Contd
NUMBER OF CASES REPORTED AND VALUE OF PROPERTY LOST FROM VARIOUS PLACES OF
OCCURRENCE YEAR – 2016 (DISTT/RANGE - WISE)
(DACOITY)

| Sl. | DISTT/RANGE/ZONE | OTHER PLACES | | | | TOTAL | | | |
|-------------------------|------------------|--------------|-------------|----------|-------------|-----------|--------------|-----------------|--------------|
| | | NO. | % TO TOTAL | VALUE | % TO TOTAL | NO. | % TO TOTAL | VALUE TOTAL | % TO TOTAL |
| 1 | 2 | 35 | 36 | 37 | 38 | 39 | 40 | 41 | 42 |
| 1 | MEERUT | 0 | 0.00 | 0 | 0.00 | 5 | 1.76 | 4262000 | 1.73 |
| 2 | BULANDSHAHAR | 0 | 0.00 | 0 | 0.00 | 13 | 4.58 | 5187000 | 2.10 |
| 3 | GHAZIABAD | 0 | 0.00 | 0 | 0.00 | 7 | 2.46 | 42042719 | 17.06 |
| 4 | G.B. NAGAR | 0 | 0.00 | 0 | 0.00 | 6 | 2.11 | 4090000 | 1.66 |
| 5 | BAGPAT | 0 | 0.00 | 0 | 0.00 | 1 | 0.35 | 100000 | 0.04 |
| 6 | HAPUR | 0 | 0.00 | 0 | 0.00 | 3 | 1.06 | 570000 | 0.23 |
| MEERUT RANGE | | 0 | 0.00 | 0 | 0.00 | 35 | 12.32 | 56251719 | 22.82 |
| 7 | SAHARANPUR | 0 | 0.00 | 0 | 0.00 | 3 | 1.06 | 1046897 | 0.42 |
| 8 | MUZZAFARNAGAR | 0 | 0.00 | 0 | 0.00 | 0 | 0.00 | 0 | 0.00 |
| 9 | SHAMLI | 0 | 0.00 | 0 | 0.00 | 0 | 0.00 | 0 | 0.00 |
| SAHARANPUR RANGE | | 0 | 0.00 | 0 | 0.00 | 3 | 1.06 | 1046897 | 0.42 |
| MEERUT ZONE | | 0 | 0.00 | 0 | 0.00 | 38 | 13.38 | 57298616 | 23.25 |
| 10 | BAREILLY | 0 | 0.00 | 0 | 0.00 | 6 | 2.11 | 4724000 | 1.92 |
| 11 | SHAHJAHANPUR | 0 | 0.00 | 0 | 0.00 | 9 | 3.17 | 1200100 | 0.49 |
| 12 | PILIBHIT | 0 | 0.00 | 0 | 0.00 | 2 | 0.70 | 138500 | 0.06 |
| 13 | BADAUN | 0 | 0.00 | 0 | 0.00 | 1 | 0.35 | 4440 | 0.00 |
| BAREILLY RANGE | | 0 | 0.00 | 0 | 0.00 | 18 | 6.34 | 6067040 | 2.46 |
| 14 | MORADABAD | 0 | 0.00 | 0 | 0.00 | 11 | 3.87 | 4945000 | 2.01 |
| 15 | RAMPUR | 0 | 0.00 | 0 | 0.00 | 3 | 1.06 | 0 | 0.00 |
| 16 | BIJNOR | 0 | 0.00 | 0 | 0.00 | 3 | 1.06 | 140000 | 0.06 |
| 17 | AMROHA | 0 | 0.00 | 0 | 0.00 | 1 | 0.35 | 3000000 | 1.22 |
| 18 | SAMBHAL | 0 | 0.00 | 0 | 0.00 | 2 | 0.70 | 428000 | 0.17 |
| MORADABAD RANGE | | 0 | 0.00 | 0 | 0.00 | 20 | 7.04 | 8513000 | 3.45 |
| BAREILLY ZONE | | 0 | 0.00 | 0 | 0.00 | 38 | 13.38 | 14580040 | 5.92 |
| 19 | LUCKNOW | 0 | 0.00 | 0 | 0.00 | 19 | 6.69 | 5469200 | 2.22 |
| 20 | RAIBARELI | 0 | 0.00 | 0 | 0.00 | 2 | 0.70 | 1035000 | 0.42 |
| 21 | UNNAO | 0 | 0.00 | 0 | 0.00 | 4 | 1.41 | 100000 | 0.04 |
| 22 | KHIRI | 0 | 0.00 | 0 | 0.00 | 7 | 2.46 | 1415400 | 0.57 |
| 23 | SITAPUR | 0 | 0.00 | 0 | 0.00 | 5 | 1.76 | 318000 | 0.13 |
| 24 | HARDOI | 0 | 0.00 | 0 | 0.00 | 2 | 0.70 | 91000 | 0.04 |
| LUCKNOW RANGE | | 0 | 0.00 | 0 | 0.00 | 39 | 13.73 | 8428600 | 3.42 |
| 25 | FAIZABAD | 0 | 0.00 | 0 | 0.00 | 9 | 3.17 | 2331500 | 0.95 |
| 26 | BARABANKI | 0 | 0.00 | 0 | 0.00 | 5 | 1.76 | 25832000 | 10.48 |
| 27 | SULTANPUR | 0 | 0.00 | 0 | 0.00 | 7 | 2.46 | 35283610 | 14.32 |
| 28 | AMBEDKANAGAR | 0 | 0.00 | 0 | 0.00 | 1 | 0.35 | 400000 | 0.16 |
| 29 | AMETHI | 0 | 0.00 | 0 | 0.00 | 2 | 0.70 | 530000 | 0.22 |
| FAIZABAD RANGE | | 0 | 0.00 | 0 | 0.00 | 24 | 8.45 | 64377110 | 26.12 |
| LUCKNOW ZONE | | 0 | 0.00 | 0 | 0.00 | 63 | 22.18 | 72805710 | 29.54 |

TABLE – 34 Contd
NUMBER OF CASES REPORTED AND VALUE OF PROPERTY LOST FROM VARIOUS PLACES OF
OCCURRENCE YEAR – 2016 (DISTT/RANGE - WISE)
(DACOITY)

| Sl. | DISTT/RANGE/ZONE | OTHER PLACES | | | | TOTAL | | | |
|------------------------|------------------|--------------|-------------|-----------|-------------|-----------|-------------|-----------------|-------------|
| | | NO. | % TO TOTAL | VALUE | % TO TOTAL | NO. | % TO TOTAL | VALUE TOTAL | % TO TOTAL |
| <i>I</i> | <i>2</i> | <i>35</i> | <i>36</i> | <i>37</i> | <i>38</i> | <i>39</i> | <i>40</i> | <i>41</i> | <i>42</i> |
| 30 | GORAKHPUR | 0 | 0.00 | 0 | 0.00 | 4 | 1.41 | 1325000 | 0.54 |
| 31 | DEORIA | 0 | 0.00 | 0 | 0.00 | 1 | 0.35 | 400000 | 0.16 |
| 32 | MAHARAJGANJ | 0 | 0.00 | 0 | 0.00 | 0 | 0.00 | 0 | 0.00 |
| 33 | KUSHINAGAR | 0 | 0.00 | 0 | 0.00 | 0 | 0.00 | 0 | 0.00 |
| GORAKHPUR RANGE | | 0 | 0.00 | 0 | 0.00 | 5 | 1.76 | 1725000 | 0.70 |
| 34 | GONDA | 0 | 0.00 | 0 | 0.00 | 1 | 0.35 | 117000 | 0.05 |
| 35 | BALRAMPUR | 0 | 0.00 | 0 | 0.00 | 0 | 0.00 | 0 | 0.00 |
| 36 | BAHRAICH | 0 | 0.00 | 0 | 0.00 | 1 | 0.35 | 158000 | 0.06 |
| 37 | SHRAVASTI | 0 | 0.00 | 0 | 0.00 | 1 | 0.35 | 45000 | 0.02 |
| DEVIPATAN RANGE | | 0 | 0.00 | 0 | 0.00 | 3 | 1.06 | 320000 | 0.13 |
| 38 | BASTI | 0 | 0.00 | 0 | 0.00 | 2 | 0.70 | 153000 | 0.06 |
| 39 | SIDHARTHANAGAR | 0 | 0.00 | 0 | 0.00 | 4 | 1.41 | 743100 | 0.30 |
| 40 | ST. KABIR NAGAR | 0 | 0.00 | 0 | 0.00 | 0 | 0.00 | 0 | 0.00 |
| BASTI RANGE | | 0 | 0.00 | 0 | 0.00 | 6 | 2.11 | 896100 | 0.36 |
| GORAKHPUR ZONE | | 0 | 0.00 | 0 | 0.00 | 14 | 4.93 | 2941100 | 1.19 |
| 41 | VARANASI | 0 | 0.00 | 0 | 0.00 | 2 | 0.70 | 600000 | 0.24 |
| 42 | GHAZIPUR | 0 | 0.00 | 0 | 0.00 | 1 | 0.35 | 5100000 | 2.07 |
| 43 | JAUNPUR | 0 | 0.00 | 0 | 0.00 | 1 | 0.35 | 489600 | 0.20 |
| 44 | CHANDAULI | 0 | 0.00 | 0 | 0.00 | 2 | 0.70 | 70000 | 0.03 |
| VARANASI RANGE | | 0 | 0.00 | 0 | 0.00 | 6 | 2.11 | 6259600 | 2.54 |
| 45 | MIRZAPUR | 0 | 0.00 | 0 | 0.00 | 1 | 0.35 | 12000 | 0.00 |
| 46 | SONBHADRA | 0 | 0.00 | 0 | 0.00 | 0 | 0.00 | 0 | 0.00 |
| 47 | BHADOHI | 0 | 0.00 | 0 | 0.00 | 0 | 0.00 | 0 | 0.00 |
| MIRZAPUR RANGE | | 0 | 0.00 | 0 | 0.00 | 1 | 0.35 | 12000 | 0.00 |
| 48 | AZAMGARH | 0 | 0.00 | 0 | 0.00 | 5 | 1.76 | 126200 | 0.05 |
| 49 | MAU | 0 | 0.00 | 0 | 0.00 | 1 | 0.35 | 15000 | 0.01 |
| 50 | BALLIA | 0 | 0.00 | 0 | 0.00 | 6 | 2.11 | 4611500 | 1.87 |
| AZAMGARH RANGE | | 0 | 0.00 | 0 | 0.00 | 12 | 4.23 | 4752700 | 1.93 |
| VARANASI ZONE | | 0 | 0.00 | 0 | 0.00 | 19 | 6.69 | 11024300 | 4.47 |

TABLE – 34 Contd
NUMBER OF CASES REPORTED AND VALUE OF PROPERTY LOST FROM VARIOUS PLACES OF
OCCURRENCE YEAR – 2016 (DISTT/RANGE - WISE)
(DACOITY)

| Sl. | DISTT/RANGE/ZONE | OTHER PLACES | | | | TOTAL | | | |
|---------------------------|------------------|--------------|-------------|----------|-------------|------------|--------------|------------------|--------------|
| | | NO. | % TO TOTAL | VALUE | % TO TOTAL | NO. | % TO TOTAL | VALUE TOTAL | % TO TOTAL |
| 1 | 2 | 35 | 36 | 37 | 38 | 39 | 40 | 41 | 42 |
| 51 | ALLAHABAD | 0 | 0.00 | 0 | 0.00 | 6 | 2.11 | 1615000 | 0.66 |
| 52 | FATEHPUR | 0 | 0.00 | 0 | 0.00 | 3 | 1.06 | 2850000 | 1.16 |
| 53 | PRATAPGARH | 0 | 0.00 | 0 | 0.00 | 6 | 2.11 | 795595 | 0.32 |
| 54 | KAUSHAMBI | 0 | 0.00 | 0 | 0.00 | 1 | 0.35 | 15000 | 0.01 |
| ALLAHABAD RANGE | | 0 | 0.00 | 0 | 0.00 | 16 | 5.63 | 5275595 | 2.14 |
| 55 | BANDA | 0 | 0.00 | 0 | 0.00 | 1 | 0.35 | 1000000 | 0.41 |
| 56 | HAMIRPUR | 0 | 0.00 | 0 | 0.00 | 2 | 0.70 | 282000 | 0.11 |
| 57 | MAHOBA | 0 | 0.00 | 0 | 0.00 | 2 | 0.70 | 7250 | 0.00 |
| 58 | CHITRAKOOT | 0 | 0.00 | 0 | 0.00 | 1 | 0.35 | 150000 | 0.06 |
| CH. DHAM RANGE | | 0 | 0.00 | 0 | 0.00 | 6 | 2.11 | 1439250 | 0.58 |
| ALLAHABAD ZONE | | 0 | 0.00 | 0 | 0.00 | 22 | 7.75 | 6714845 | 2.72 |
| 59 | KANPUR NAGAR | 0 | 0.00 | 0 | 0.00 | 5 | 1.76 | 5056622 | 2.05 |
| 60 | KANPUR DEHAT | 0 | 0.00 | 0 | 0.00 | 3 | 1.06 | 250000 | 0.10 |
| 61 | FATEHGARH | 0 | 0.00 | 0 | 0.00 | 4 | 1.41 | 1342800 | 0.54 |
| 62 | ETAH | 0 | 0.00 | 0 | 0.00 | 7 | 2.46 | 9875000 | 4.01 |
| 63 | KANNAUJ | 0 | 0.00 | 0 | 0.00 | 12 | 4.23 | 5501000 | 2.23 |
| 64 | AURAIYA | 0 | 0.00 | 0 | 0.00 | 7 | 2.46 | 5325000 | 2.16 |
| KANPUR RANGE | | 0 | 0.00 | 0 | 0.00 | 38 | 13.38 | 27350422 | 11.10 |
| 65 | JHANSI | 0 | 0.00 | 0 | 0.00 | 5 | 1.76 | 13742950 | 5.58 |
| 66 | JALAUN | 0 | 0.00 | 0 | 0.00 | 2 | 0.70 | 1231200 | 0.50 |
| 67 | LALITPUR | 0 | 0.00 | 0 | 0.00 | 0 | 0.00 | 0 | 0.00 |
| JHANSI RANGE | | 0 | 0.00 | 0 | 0.00 | 7 | 2.46 | 14974150 | 6.08 |
| KANPUR ZONE | | 0 | 0.00 | 0 | 0.00 | 45 | 15.85 | 42324572 | 17.17 |
| 68 | AGRA | 0 | 0.00 | 0 | 0.00 | 5 | 1.76 | 2642920 | 1.07 |
| 69 | MATHURA | 0 | 0.00 | 0 | 0.00 | 6 | 2.11 | 2890000 | 1.17 |
| 70 | MAINPURI | 0 | 0.00 | 0 | 0.00 | 5 | 1.76 | 3140000 | 1.27 |
| 71 | FIROZABAD | 0 | 0.00 | 0 | 0.00 | 6 | 2.11 | 8747204 | 3.55 |
| AGRA RANGE | | 0 | 0.00 | 0 | 0.00 | 22 | 7.75 | 17420124 | 7.07 |
| 72 | ALIGARH | 0 | 0.00 | 0 | 0.00 | 10 | 3.52 | 6191100 | 2.51 |
| 73 | ETAH | 0 | 0.00 | 0 | 0.00 | 3 | 1.06 | 15000000 | 6.09 |
| 74 | KASGANJ | 0 | 0.00 | 0 | 0.00 | 0 | 0.00 | 0 | 0.00 |
| 75 | HATHRUS | 0 | 0.00 | 0 | 0.00 | 2 | 0.70 | 41000 | 0.02 |
| ALIGARH RANGE | | 0 | 0.00 | 0 | 0.00 | 15 | 5.28 | 21232100 | 8.61 |
| AGRA ZONE | | 0 | 0.00 | 0 | 0.00 | 37 | 13.03 | 38652224 | 15.68 |
| 76 | GRP | 0 | 0.00 | 0 | 0.00 | 8 | 2.82 | 118600 | 0.05 |
| TOTAL ALL DISTRICT | | 0 | 0 | 0 | 0 | 284 | 100 | 246460007 | 100 |

TABLE – 35
NUMBER OF CASES REPORTED AND VALUE OF PROPERTY LOST FROM VARIOUS PLACES OF
OCCURRENCE YEAR – 2016 (DISTT/RANGE - WISE)
(ROBBERY)

| Sl. | DISTT/RANGE/ZONE | RESIDENTIAL PREMISES | | | | HIGHWAY | | | |
|-------------------------|------------------|----------------------|--------------|-----------------|--------------|------------|--------------|------------------|-------------|
| | | NO. | % TO TOTAL | VALUE | % TO TOTAL | NO. | % TO TOTAL | VALUE | % TO TOTAL |
| 1 | 2 | 3 | 4 | 5 | 6 | 7 | 8 | 9 | 10 |
| 1 | MEERUT | 14 | 3.54 | 1010000 | 2.16 | 127 | 3.76 | 18426018 | 0.95 |
| 2 | BULANDSHAHAR | 4 | 1.01 | 460000 | 0.98 | 167 | 4.94 | 18344916 | 0.95 |
| 3 | GHAZIABAD | 9 | 2.28 | 888000 | 1.90 | 31 | 0.92 | 8329000 | 0.43 |
| 4 | G.B. NAGAR | 4 | 1.01 | 330000 | 0.70 | 220 | 6.51 | 29633269 | 1.53 |
| 5 | BAGPAT | 5 | 1.27 | 502000 | 1.07 | 26 | 0.77 | 5410700 | 0.28 |
| 6 | HAPUR | 4 | 1.01 | 171359 | 0.37 | 65 | 1.92 | 8466900 | 0.44 |
| MEERUT RANGE | | 40 | 10.13 | 3361359 | 7.18 | 636 | 18.81 | 88610803 | 4.59 |
| 7 | SAHARANPUR | 4 | 1.01 | 460000 | 0.98 | 81 | 2.40 | 9163892 | 0.47 |
| 8 | MUZZAFARNAGAR | 1 | 0.25 | 5000 | 0.01 | 67 | 1.98 | 10735170 | 0.56 |
| 9 | SHAMLI | 4 | 1.01 | 315000 | 0.67 | 13 | 0.38 | 417600 | 0.02 |
| SAHARANPUR RANGE | | 9 | 2.28 | 780000 | 1.67 | 161 | 4.76 | 20316662 | 1.05 |
| MEERUT ZONE | | 49 | 12.41 | 4141359 | 8.85 | 797 | 23.57 | 108927465 | 5.64 |
| 10 | BAREILLY | 44 | 11.14 | 12210000 | 26.08 | 52 | 1.54 | 6052500 | 0.31 |
| 11 | SHAHJAHANPUR | 3 | 0.76 | 438500 | 0.94 | 46 | 1.36 | 6743940 | 0.35 |
| 12 | PILIBHIT | 4 | 1.01 | 350000 | 0.75 | 24 | 0.71 | 1256127 | 0.07 |
| 13 | BADAUN | 2 | 0.51 | 1110000 | 2.37 | 43 | 1.27 | 37100100 | 1.92 |
| BAREILLY RANGE | | 53 | 13.42 | 14108500 | 30.14 | 165 | 4.88 | 51152667 | 2.65 |
| 14 | MORADABAD | 59 | 14.94 | 4384700 | 9.37 | 7 | 0.21 | 1089000 | 0.06 |
| 15 | RAMPUR | 6 | 1.52 | 271000 | 0.58 | 47 | 1.39 | 2529000 | 0.13 |
| 16 | BIJNOR | 7 | 1.77 | 1253000 | 2.68 | 59 | 1.75 | 4510450 | 0.23 |
| 17 | AMROHA | 5 | 1.27 | 424000 | 0.91 | 33 | 0.98 | 4442274 | 0.23 |
| 18 | SAMBHAL | 4 | 1.01 | 42000 | 0.09 | 36 | 1.06 | 2507500 | 0.13 |
| MORADABAD RANGE | | 81 | 20.51 | 6374700 | 13.62 | 182 | 5.38 | 15078224 | 0.78 |
| BAREILLY ZONE | | 134 | 33.92 | 20483200 | 43.75 | 347 | 10.26 | 66230891 | 3.43 |
| 19 | LUCKNOW | 8 | 2.03 | 242400 | 0.52 | 110 | 3.25 | 13977000 | 0.72 |
| 20 | RAIBARELI | 21 | 5.32 | 1058500 | 2.26 | 3 | 0.09 | 180000 | 0.01 |
| 21 | UNNAO | 40 | 10.13 | 1519920 | 3.25 | 23 | 0.68 | 4091200 | 0.21 |
| 22 | KHIRI | 17 | 4.30 | 9768410 | 20.87 | 36 | 1.06 | 2964000 | 0.15 |
| 23 | SITAPUR | 2 | 0.51 | 190000 | 0.41 | 49 | 1.45 | 2393023 | 0.12 |
| 24 | HARDOI | 2 | 0.51 | 578450 | 1.24 | 31 | 0.92 | 1492950 | 0.08 |
| LUCKNOW RANGE | | 90 | 22.78 | 13357680 | 28.53 | 252 | 7.45 | 25098173 | 1.30 |
| 25 | FAIZABAD | 4 | 1.01 | 18710 | 0.04 | 68 | 2.01 | 8615948 | 0.45 |
| 26 | BARABANKI | 8 | 2.03 | 776000 | 1.66 | 23 | 0.68 | 2125100 | 0.11 |
| 27 | SULTANPUR | 2 | 0.51 | 580000 | 1.24 | 57 | 1.69 | 4695920 | 0.24 |
| 28 | AMBEDKANAGAR | 0 | 0.00 | 0 | 0.00 | 28 | 0.83 | 1655455 | 0.09 |
| 29 | AMETHI | 0 | 0.00 | 0 | 0.00 | 38 | 1.12 | 3023485 | 0.16 |
| FAIZABAD RANGE | | 14 | 3.54 | 1374710 | 2.94 | 214 | 6.33 | 20115908 | 1.04 |
| LUCKNOW ZONE | | 104 | 26.33 | 14732390 | 31.47 | 466 | 13.78 | 45214081 | 2.34 |

TABLE – 35 Contd
NUMBER OF CASES REPORTED AND VALUE OF PROPERTY LOST FROM VARIOUS PLACES OF
OCCURRENCE YEAR – 2016 (DISTT/RANGE - WISE)
(ROBBERY)

| Sl. | DISTT/RANGE/ZONE | RESIDENTIAL PREMISES | | | | HIGHWAY | | | |
|------------------------|------------------|----------------------|-------------|---------------|-------------|------------|--------------|-----------------|-------------|
| | | NO. | % TO TOTAL | VALUE | % TO TOTAL | NO. | % TO TOTAL | VALUE | % TO TOTAL |
| 1 | 2 | 3 | 4 | 5 | 6 | 7 | 8 | 9 | 10 |
| 30 | GORAKHPUR | 0 | 0.00 | 0 | 0.00 | 134 | 3.96 | 7526582 | 0.39 |
| 31 | DEORIA | 0 | 0.00 | 0 | 0.00 | 16 | 0.47 | 857000 | 0.04 |
| 32 | MAHARAJGANJ | 0 | 0.00 | 0 | 0.00 | 8 | 0.24 | 487500 | 0.03 |
| 33 | KUSHINAGAR | 0 | 0.00 | 0 | 0.00 | 1 | 0.03 | 40000 | 0.00 |
| GORAKHPUR RANGE | | 0 | 0.00 | 0 | 0.00 | 159 | 4.70 | 8911082 | 0.46 |
| 34 | GONDA | 0 | 0.00 | 0 | 0.00 | 13 | 0.38 | 2127000 | 0.11 |
| 35 | BALRAMPUR | 1 | 0.25 | 34460 | 0.07 | 8 | 0.24 | 1118000 | 0.06 |
| 36 | BAHRAICH | 0 | 0.00 | 0 | 0.00 | 10 | 0.30 | 359800 | 0.02 |
| 37 | SHRAVASTI | 0 | 0.00 | 0 | 0.00 | 4 | 0.12 | 323500 | 0.02 |
| DEVIPATAN RANGE | | 1 | 0.25 | 34460 | 0.07 | 35 | 1.04 | 3928300 | 0.20 |
| 38 | BASTI | 0 | 0.00 | 0 | 0.00 | 20 | 0.59 | 2527445 | 0.13 |
| 39 | SIDHARTHANAGAR | 4 | 1.01 | 18000 | 0.04 | 4 | 0.12 | 115000 | 0.01 |
| 40 | ST. KABIR NAGAR | 0 | 0.00 | 0 | 0.00 | 15 | 0.44 | 13633000 | 0.71 |
| BASTI RANGE | | 4 | 1.01 | 18000 | 0.04 | 39 | 1.15 | 16275445 | 0.84 |
| GORAKHPUR ZONE | | 5 | 1.27 | 52460 | 0.11 | 233 | 6.89 | 29114827 | 1.51 |
| 41 | VARANASI | 2 | 0.51 | 80000 | 0.17 | 49 | 1.45 | 6030645 | 0.31 |
| 42 | GHAZIPUR | 0 | 0.00 | 0 | 0.00 | 55 | 1.63 | 9712890 | 0.50 |
| 43 | JAUNPUR | 0 | 0.00 | 0 | 0.00 | 55 | 1.63 | 17229254 | 0.89 |
| 44 | CHANDAULI | 1 | 0.25 | 85000 | 0.18 | 24 | 0.71 | 1062875 | 0.06 |
| VARANASI RANGE | | 3 | 0.76 | 165000 | 0.35 | 183 | 5.41 | 34035664 | 1.76 |
| 45 | MIRZAPUR | 0 | 0.00 | 0 | 0.00 | 9 | 0.27 | 1481000 | 0.08 |
| 46 | SONBHADRA | 1 | 0.25 | 30000 | 0.06 | 8 | 0.24 | 743850 | 0.04 |
| 47 | BHADOHI | 0 | 0.00 | 0 | 0.00 | 9 | 0.27 | 1059000 | 0.05 |
| MIRZAPUR RANGE | | 1 | 0.25 | 30000 | 0.06 | 26 | 0.77 | 3283850 | 0.17 |
| 48 | AZAMGARH | 8 | 2.03 | 244890 | 0.52 | 103 | 3.05 | 9969057 | 0.52 |
| 49 | MAU | 2 | 0.51 | 35000 | 0.07 | 24 | 0.71 | 1829463 | 0.09 |
| 50 | BALLIA | 10 | 2.53 | 247000 | 0.53 | 39 | 1.15 | 1855590 | 0.10 |
| AZAMGARH RANGE | | 20 | 5.06 | 526890 | 1.13 | 166 | 4.91 | 13654110 | 0.71 |
| VARANASI ZONE | | 24 | 6.08 | 721890 | 1.54 | 375 | 11.09 | 50973624 | 2.64 |

TABLE – 35 Contd
NUMBER OF CASES REPORTED AND VALUE OF PROPERTY LOST FROM VARIOUS PLACES OF
OCCURRENCE YEAR – 2016 (DISTT/RANGE - WISE)
(ROBBERY)

| Sl. | DISTT/RANGE/ZONE | RESIDENTIAL PREMISES | | | | HIGHWAY | | | |
|---------------------------|------------------|----------------------|--------------|-----------------|-------------|-------------|--------------|-------------------|--------------|
| | | NO. | % TO TOTAL | VALUE | % TO TOTAL | NO. | % TO TOTAL | VALUE | % TO TOTAL |
| 1 | 2 | 3 | 4 | 5 | 6 | 7 | 8 | 9 | 10 |
| 51 | ALLAHABAD | 4 | 1.01 | 545687 | 1.17 | 155 | 4.58 | 12948035 | 0.67 |
| 52 | FATEHPUR | 1 | 0.25 | 40000 | 0.09 | 38 | 1.12 | 4778695 | 0.25 |
| 53 | PRATAPGARH | 2 | 0.51 | 60000 | 0.13 | 85 | 2.51 | 12079993 | 0.63 |
| 54 | KAUSHAMBI | 0 | 0.00 | 0 | 0.00 | 17 | 0.50 | 3419000 | 0.18 |
| ALLAHABAD RANGE | | 7 | 1.77 | 645687 | 1.38 | 295 | 8.73 | 33225723 | 1.72 |
| 55 | BANDA | 0 | 0.00 | 0 | 0.00 | 6 | 0.18 | 673500 | 0.03 |
| 56 | HAMIRPUR | 0 | 0.00 | 0 | 0.00 | 16 | 0.47 | 840300 | 0.04 |
| 57 | MAHOBA | 1 | 0.25 | 60000 | 0.13 | 11 | 0.33 | 3058300 | 0.16 |
| 58 | CHITRAKOOT | 0 | 0.00 | 0 | 0.00 | 8 | 0.24 | 260000 | 0.01 |
| CH. DHAM RANGE | | 1 | 0.25 | 60000 | 0.13 | 41 | 1.21 | 4832100 | 0.25 |
| ALLAHABAD ZONE | | 8 | 2.03 | 705687 | 1.51 | 336 | 9.94 | 38057823 | 1.97 |
| 59 | KANPUR NAGAR | 3 | 0.76 | 520000 | 1.11 | 81 | 2.40 | 10982440 | 0.57 |
| 60 | KANPUR DEHAT | 3 | 0.76 | 90478 | 0.19 | 32 | 0.95 | 6441400 | 0.33 |
| 61 | FATEHGARH | 1 | 0.25 | 80000 | 0.17 | 11 | 0.33 | 700000 | 0.04 |
| 62 | ETAWAH | 1 | 0.25 | 272000 | 0.58 | 68 | 2.01 | 13708300 | 0.71 |
| 63 | KANNAUJ | 1 | 0.25 | 55000 | 0.12 | 11 | 0.33 | 1026000 | 0.05 |
| 64 | AURAIYA | 0 | 0.00 | 0 | 0.00 | 32 | 0.95 | 4436100 | 0.23 |
| KANPUR RANGE | | 9 | 2.28 | 1017478 | 2.17 | 235 | 6.95 | 37294240 | 1.93 |
| 65 | JHANSI | 8 | 2.03 | 422200 | 0.90 | 29 | 0.86 | 2020200 | 0.10 |
| 66 | JALAUN | 0 | 0.00 | 0 | 0.00 | 27 | 0.80 | 4443640 | 0.23 |
| 67 | LALITPUR | 0 | 0.00 | 0 | 0.00 | 15 | 0.44 | 2701110 | 0.14 |
| JHANSI RANGE | | 8 | 2.03 | 422200 | 0.90 | 71 | 2.10 | 9164950 | 0.47 |
| KANPUR ZONE | | 17 | 4.30 | 1439678 | 3.08 | 306 | 9.05 | 46459190 | 2.41 |
| 68 | AGRA | 10 | 2.53 | 964500 | 2.06 | 137 | 4.05 | 42078298 | 2.18 |
| 69 | MATHURA | 4 | 1.01 | 890000 | 1.90 | 79 | 2.34 | 8145110 | 0.42 |
| 70 | MAINPURI | 26 | 6.58 | 1462792 | 3.12 | 26 | 0.77 | 1940886 | 0.10 |
| 71 | FIROZABAD | 0 | 0.00 | 0 | 0.00 | 80 | 2.37 | 13570150 | 0.70 |
| AGRA RANGE | | 40 | 10.13 | 3317292 | 7.09 | 322 | 9.52 | 65734444 | 3.40 |
| 72 | ALIGARH | 10 | 2.53 | 978000 | 2.09 | 133 | 3.93 | 17546990 | 0.91 |
| 73 | ETAH | 0 | 0.00 | 0 | 0.00 | 36 | 1.06 | 1460063014 | 75.59 |
| 74 | KASGANJ | 3 | 0.76 | 150000 | 0.32 | 9 | 0.27 | 1327000 | 0.07 |
| 75 | HATHRUS | 1 | 0.25 | 95000 | 0.20 | 21 | 0.62 | 2004400 | 0.10 |
| ALIGARH RANGE | | 14 | 3.54 | 1223000 | 2.61 | 199 | 5.89 | 1480941404 | 76.67 |
| AGRA ZONE | | 54 | 13.67 | 4540292 | 9.70 | 521 | 15.41 | 1546675848 | 80.07 |
| 76 | GRP | 0 | 0.00 | 0 | 0.00 | 0 | 0.00 | 0 | 0.00 |
| TOTAL ALL DISTRICT | | 395 | 100 | 46816956 | 100 | 3381 | 100 | 1931653749 | 100 |

TABLE – 35 Contd
NUMBER OF CASES REPORTED AND VALUE OF PROPERTY LOST FROM VARIOUS PLACES OF
OCCURRENCE YEAR – 2016 (DISTT/RANGE - WISE)
(ROBBERY)

| Sl. | DISTT/RANGE/ZONE | RIVER OR SEA | | | | RAILWAYS | | | |
|-------------------------|------------------|--------------|-------------|-----------|-------------|-----------|-------------|-----------|-------------|
| | | NO. | % TO TOTAL | VALUE | % TO TOTAL | NO. | % TO TOTAL | VALUE | % TO TOTAL |
| <i>1</i> | <i>2</i> | <i>11</i> | <i>12</i> | <i>13</i> | <i>14</i> | <i>15</i> | <i>16</i> | <i>17</i> | <i>18</i> |
| 1 | MEERUT | 0 | 0.00 | 0 | 0.00 | 0 | 0.00 | 0 | 0.00 |
| 2 | BULANDSHAHAR | 0 | 0.00 | 0 | 0.00 | 0 | 0.00 | 0 | 0.00 |
| 3 | GHAZIABAD | 0 | 0.00 | 0 | 0.00 | 0 | 0.00 | 0 | 0.00 |
| 4 | G.B. NAGAR | 0 | 0.00 | 0 | 0.00 | 0 | 0.00 | 0 | 0.00 |
| 5 | BAGPAT | 0 | 0.00 | 0 | 0.00 | 0 | 0.00 | 0 | 0.00 |
| 6 | HAPUR | 0 | 0.00 | 0 | 0.00 | 0 | 0.00 | 0 | 0.00 |
| MEERUT RANGE | | 0 | 0.00 | 0 | 0.00 | 0 | 0.00 | 0 | 0.00 |
| 7 | SAHARANPUR | 0 | 0.00 | 0 | 0.00 | 0 | 0.00 | 0 | 0.00 |
| 8 | MUZZAFARNAGAR | 0 | 0.00 | 0 | 0.00 | 0 | 0.00 | 0 | 0.00 |
| 9 | SHAMLI | 0 | 0.00 | 0 | 0.00 | 0 | 0.00 | 0 | 0.00 |
| SAHARANPUR RANGE | | 0 | 0.00 | 0 | 0.00 | 0 | 0.00 | 0 | 0.00 |
| MEERUT ZONE | | 0 | 0.00 | 0 | 0.00 | 0 | 0.00 | 0 | 0.00 |
| 10 | BAREILLY | 0 | 0.00 | 0 | 0.00 | 0 | 0.00 | 0 | 0.00 |
| 11 | SHAHJAHANPUR | 0 | 0.00 | 0 | 0.00 | 0 | 0.00 | 0 | 0.00 |
| 12 | PILIBHIT | 0 | 0.00 | 0 | 0.00 | 0 | 0.00 | 0 | 0.00 |
| 13 | BADAUN | 0 | 0.00 | 0 | 0.00 | 0 | 0.00 | 0 | 0.00 |
| BAREILLY RANGE | | 0 | 0.00 | 0 | 0.00 | 0 | 0.00 | 0 | 0.00 |
| 14 | MORADABAD | 0 | 0.00 | 0 | 0.00 | 0 | 0.00 | 0 | 0.00 |
| 15 | RAMPUR | 0 | 0.00 | 0 | 0.00 | 0 | 0.00 | 0 | 0.00 |
| 16 | BIJNOR | 0 | 0.00 | 0 | 0.00 | 0 | 0.00 | 0 | 0.00 |
| 17 | AMROHA | 0 | 0.00 | 0 | 0.00 | 0 | 0.00 | 0 | 0.00 |
| 18 | SAMBHAL | 0 | 0.00 | 0 | 0.00 | 0 | 0.00 | 0 | 0.00 |
| MORADABAD RANGE | | 0 | 0.00 | 0 | 0.00 | 0 | 0.00 | 0 | 0.00 |
| BAREILLY ZONE | | 0 | 0.00 | 0 | 0.00 | 0 | 0.00 | 0 | 0.00 |
| 19 | LUCKNOW | 0 | 0.00 | 0 | 0.00 | 0 | 0.00 | 0 | 0.00 |
| 20 | RAIBARELI | 0 | 0.00 | 0 | 0.00 | 0 | 0.00 | 0 | 0.00 |
| 21 | UNNAO | 0 | 0.00 | 0 | 0.00 | 0 | 0.00 | 0 | 0.00 |
| 22 | KHIRI | 0 | 0.00 | 0 | 0.00 | 0 | 0.00 | 0 | 0.00 |
| 23 | SITAPUR | 0 | 0.00 | 0 | 0.00 | 0 | 0.00 | 0 | 0.00 |
| 24 | HARDOI | 0 | 0.00 | 0 | 0.00 | 0 | 0.00 | 0 | 0.00 |
| LUCKNOW RANGE | | 0 | 0.00 | 0 | 0.00 | 0 | 0.00 | 0 | 0.00 |
| 25 | FAIZABAD | 0 | 0.00 | 0 | 0.00 | 0 | 0.00 | 0 | 0.00 |
| 26 | BARABANKI | 0 | 0.00 | 0 | 0.00 | 0 | 0.00 | 0 | 0.00 |
| 27 | SULTANPUR | 0 | 0.00 | 0 | 0.00 | 0 | 0.00 | 0 | 0.00 |
| 28 | AMBEDKANAGAR | 0 | 0.00 | 0 | 0.00 | 0 | 0.00 | 0 | 0.00 |
| 29 | AMETHI | 0 | 0.00 | 0 | 0.00 | 0 | 0.00 | 0 | 0.00 |
| FAIZABAD RANGE | | 0 | 0.00 | 0 | 0.00 | 0 | 0.00 | 0 | 0.00 |
| LUCKNOW ZONE | | 0 | 0.00 | 0 | 0.00 | 0 | 0.00 | 0 | 0.00 |

TABLE – 35 Contd
NUMBER OF CASES REPORTED AND VALUE OF PROPERTY LOST FROM VARIOUS PLACES OF
OCCURRENCE YEAR – 2016 (DISTT/RANGE - WISE)
(ROBBERY)

| Sl. | DISTT/RANGE/ZONE | RIVER OR SEA | | | | RAILWAYS | | | |
|------------------------|------------------|--------------|-------------|-----------|-------------|-----------|-------------|-----------|-------------|
| | | NO. | % TO TOTAL | VALUE | % TO TOTAL | NO. | % TO TOTAL | VALUE | % TO TOTAL |
| <i>1</i> | <i>2</i> | <i>11</i> | <i>12</i> | <i>13</i> | <i>14</i> | <i>15</i> | <i>16</i> | <i>17</i> | <i>18</i> |
| 30 | GORAKHPUR | 0 | 0.00 | 0 | 0.00 | 0 | 0.00 | 0 | 0.00 |
| 31 | DEORIA | 0 | 0.00 | 0 | 0.00 | 0 | 0.00 | 0 | 0.00 |
| 32 | MAHARAJGANJ | 0 | 0.00 | 0 | 0.00 | 0 | 0.00 | 0 | 0.00 |
| 33 | KUSHINAGAR | 0 | 0.00 | 0 | 0.00 | 0 | 0.00 | 0 | 0.00 |
| GORAKHPUR RANGE | | 0 | 0.00 | 0 | 0.00 | 0 | 0.00 | 0 | 0.00 |
| 34 | GONDA | 0 | 0.00 | 0 | 0.00 | 0 | 0.00 | 0 | 0.00 |
| 35 | BALRAMPUR | 0 | 0.00 | 0 | 0.00 | 0 | 0.00 | 0 | 0.00 |
| 36 | BAHRAICH | 0 | 0.00 | 0 | 0.00 | 0 | 0.00 | 0 | 0.00 |
| 37 | SHRAVASTI | 0 | 0.00 | 0 | 0.00 | 0 | 0.00 | 0 | 0.00 |
| DEVIPATAN RANGE | | 0 | 0.00 | 0 | 0.00 | 0 | 0.00 | 0 | 0.00 |
| 38 | BASTI | 0 | 0.00 | 0 | 0.00 | 0 | 0.00 | 0 | 0.00 |
| 39 | SIDHARTHANAGAR | 0 | 0.00 | 0 | 0.00 | 0 | 0.00 | 0 | 0.00 |
| 40 | ST. KABIR NAGAR | 0 | 0.00 | 0 | 0.00 | 0 | 0.00 | 0 | 0.00 |
| BASTI RANGE | | 0 | 0.00 | 0 | 0.00 | 0 | 0.00 | 0 | 0.00 |
| GORAKHPUR ZONE | | 0 | 0.00 | 0 | 0.00 | 0 | 0.00 | 0 | 0.00 |
| 41 | VARANASI | 0 | 0.00 | 0 | 0.00 | 0 | 0.00 | 0 | 0.00 |
| 42 | GHAZIPUR | 0 | 0.00 | 0 | 0.00 | 0 | 0.00 | 0 | 0.00 |
| 43 | JAUNPUR | 0 | 0.00 | 0 | 0.00 | 0 | 0.00 | 0 | 0.00 |
| 44 | CHANDAULI | 0 | 0.00 | 0 | 0.00 | 0 | 0.00 | 0 | 0.00 |
| VARANASI RANGE | | 0 | 0.00 | 0 | 0.00 | 0 | 0.00 | 0 | 0.00 |
| 45 | MIRZAPUR | 0 | 0.00 | 0 | 0.00 | 0 | 0.00 | 0 | 0.00 |
| 46 | SONBHADRA | 0 | 0.00 | 0 | 0.00 | 0 | 0.00 | 0 | 0.00 |
| 47 | BHADOHI | 0 | 0.00 | 0 | 0.00 | 0 | 0.00 | 0 | 0.00 |
| MIRZAPUR RANGE | | 0 | 0.00 | 0 | 0.00 | 0 | 0.00 | 0 | 0.00 |
| 48 | AZAMGARH | 0 | 0.00 | 0 | 0.00 | 0 | 0.00 | 0 | 0.00 |
| 49 | MAU | 0 | 0.00 | 0 | 0.00 | 0 | 0.00 | 0 | 0.00 |
| 50 | BALLIA | 0 | 0.00 | 0 | 0.00 | 0 | 0.00 | 0 | 0.00 |
| AZAMGARH RANGE | | 0 | 0.00 | 0 | 0.00 | 0 | 0.00 | 0 | 0.00 |
| VARANASI ZONE | | 0 | 0.00 | 0 | 0.00 | 0 | 0.00 | 0 | 0.00 |

TABLE – 35 Contd
NUMBER OF CASES REPORTED AND VALUE OF PROPERTY LOST FROM VARIOUS PLACES OF
OCCURRENCE YEAR – 2016 (DISTT/RANGE - WISE)
(ROBBERY)

| Sl. | DISTT/RANGE/ZONE | RIVER OR SEA | | | | RAILWAYS | | | |
|---------------------------|------------------|--------------|-------------|-----------|-------------|------------|-------------|----------------|-------------|
| | | NO. | % TO TOTAL | VALUE | % TO TOTAL | NO. | % TO TOTAL | VALUE | % TO TOTAL |
| <i>1</i> | <i>2</i> | <i>11</i> | <i>12</i> | <i>13</i> | <i>14</i> | <i>15</i> | <i>16</i> | <i>17</i> | <i>18</i> |
| 51 | ALLAHABAD | 0 | 0.00 | 0 | 0.00 | 0 | 0.00 | 0 | 0.00 |
| 52 | FATEHPUR | 0 | 0.00 | 0 | 0.00 | 0 | 0.00 | 0 | 0.00 |
| 53 | PRATAPGARH | 0 | 0.00 | 0 | 0.00 | 0 | 0.00 | 0 | 0.00 |
| 54 | KAUSHAMBI | 0 | 0.00 | 0 | 0.00 | 0 | 0.00 | 0 | 0.00 |
| ALLAHABAD RANGE | | 0 | 0.00 | 0 | 0.00 | 0 | 0.00 | 0 | 0.00 |
| 55 | BANDA | 0 | 0.00 | 0 | 0.00 | 0 | 0.00 | 0 | 0.00 |
| 56 | HAMIRPUR | 0 | 0.00 | 0 | 0.00 | 0 | 0.00 | 0 | 0.00 |
| 57 | MAHOB | 0 | 0.00 | 0 | 0.00 | 0 | 0.00 | 0 | 0.00 |
| 58 | CHITRAKOOT | 0 | 0.00 | 0 | 0.00 | 0 | 0.00 | 0 | 0.00 |
| CH. DHAM RANGE | | 0 | 0.00 | 0 | 0.00 | 0 | 0.00 | 0 | 0.00 |
| ALLAHABAD ZONE | | 0 | 0.00 | 0 | 0.00 | 0 | 0.00 | 0 | 0.00 |
| 59 | KANPUR NAGAR | 0 | 0.00 | 0 | 0.00 | 0 | 0.00 | 0 | 0.00 |
| 60 | KANPUR DEHAT | 0 | 0.00 | 0 | 0.00 | 0 | 0.00 | 0 | 0.00 |
| 61 | FATEHGARH | 0 | 0.00 | 0 | 0.00 | 0 | 0.00 | 0 | 0.00 |
| 62 | ETAWAH | 0 | 0.00 | 0 | 0.00 | 0 | 0.00 | 0 | 0.00 |
| 63 | KANNAUJ | 0 | 0.00 | 0 | 0.00 | 0 | 0.00 | 0 | 0.00 |
| 64 | AURAIYA | 0 | 0.00 | 0 | 0.00 | 0 | 0.00 | 0 | 0.00 |
| KANPUR RANGE | | 0 | 0.00 | 0 | 0.00 | 0 | 0.00 | 0 | 0.00 |
| 65 | JHANSI | 0 | 0.00 | 0 | 0.00 | 0 | 0.00 | 0 | 0.00 |
| 66 | JALAUN | 0 | 0.00 | 0 | 0.00 | 0 | 0.00 | 0 | 0.00 |
| 67 | LALITPUR | 0 | 0.00 | 0 | 0.00 | 0 | 0.00 | 0 | 0.00 |
| JHANSI RANGE | | 0 | 0.00 | 0 | 0.00 | 0 | 0.00 | 0 | 0.00 |
| KANPUR ZONE | | 0 | 0.00 | 0 | 0.00 | 0 | 0.00 | 0 | 0.00 |
| 68 | AGRA | 0 | 0.00 | 0 | 0.00 | 0 | 0.00 | 0 | 0.00 |
| 69 | MATHURA | 0 | 0.00 | 0 | 0.00 | 0 | 0.00 | 0 | 0.00 |
| 70 | MAINPURI | 0 | 0.00 | 0 | 0.00 | 0 | 0.00 | 0 | 0.00 |
| 71 | FIROZABAD | 0 | 0.00 | 0 | 0.00 | 0 | 0.00 | 0 | 0.00 |
| AGRA RANGE | | 0 | 0.00 | 0 | 0.00 | 0 | 0.00 | 0 | 0.00 |
| 72 | ALIGARH | 0 | 0.00 | 0 | 0.00 | 0 | 0.00 | 0 | 0.00 |
| 73 | ETAH | 0 | 0.00 | 0 | 0.00 | 0 | 0.00 | 0 | 0.00 |
| 74 | KASGANJ | 0 | 0.00 | 0 | 0.00 | 0 | 0.00 | 0 | 0.00 |
| 75 | HATHRUS | 0 | 0.00 | 0 | 0.00 | 0 | 0.00 | 0 | 0.00 |
| ALIGARH RANGE | | 0 | 0.00 | 0 | 0.00 | 0 | 0.00 | 0 | 0.00 |
| AGRA ZONE | | 0 | 0.00 | 0 | 0.00 | 0 | 0.00 | 0 | 0.00 |
| 76 | GRP | 0 | 0.00 | 0 | 0.00 | 350 | 100.00 | 6457460 | 100.00 |
| TOTAL ALL DISTRICT | | 0 | 0 | 0 | 0 | 350 | 100 | 6457460 | 100 |

TABLE – 35 Contd
NUMBER OF CASES REPORTED AND VALUE OF PROPERTY LOST FROM VARIOUS PLACES OF
OCCURRENCE YEAR – 2016 (DISTT/RANGE - WISE)
(ROBBERY)

| Sl. | DISTT/RANGE/ZONE | RELIGIOUS PLACES | | | | ATM | | | |
|-------------------------|------------------|------------------|-------------|----------|-------------|----------|-------------|----------|-------------|
| | | NO. | % TO TOTAL | VALUE | % TO TOTAL | NO. | % TO TOTAL | VALUE | % TO TOTAL |
| 1 | 2 | 19 | 20 | 21 | 22 | 23 | 24 | 25 | 26 |
| 1 | MEERUT | 0 | 0.00 | 0 | 0.00 | 0 | 0.00 | 0 | 0.00 |
| 2 | BULANDSHAHAR | 0 | 0.00 | 0 | 0.00 | 0 | 0.00 | 0 | 0.00 |
| 3 | GHAZIABAD | 0 | 0.00 | 0 | 0.00 | 0 | 0.00 | 0 | 0.00 |
| 4 | G.B. NAGAR | 0 | 0.00 | 0 | 0.00 | 0 | 0.00 | 0 | 0.00 |
| 5 | BAGPAT | 0 | 0.00 | 0 | 0.00 | 0 | 0.00 | 0 | 0.00 |
| 6 | HAPUR | 0 | 0.00 | 0 | 0.00 | 0 | 0.00 | 0 | 0.00 |
| MEERUT RANGE | | 0 | 0.00 | 0 | 0.00 | 0 | 0.00 | 0 | 0.00 |
| 7 | SAHARANPUR | 0 | 0.00 | 0 | 0.00 | 0 | 0.00 | 0 | 0.00 |
| 8 | MUZZAFARNAGAR | 0 | 0.00 | 0 | 0.00 | 0 | 0.00 | 0 | 0.00 |
| 9 | SHAMLI | 0 | 0.00 | 0 | 0.00 | 0 | 0.00 | 0 | 0.00 |
| SAHARANPUR RANGE | | 0 | 0.00 | 0 | 0.00 | 0 | 0.00 | 0 | 0.00 |
| MEERUT ZONE | | 0 | 0.00 | 0 | 0.00 | 0 | 0.00 | 0 | 0.00 |
| 10 | BAREILLY | 0 | 0.00 | 0 | 0.00 | 0 | 0.00 | 0 | 0.00 |
| 11 | SHAHJAHANPUR | 0 | 0.00 | 0 | 0.00 | 0 | 0.00 | 0 | 0.00 |
| 12 | PILIBHIT | 0 | 0.00 | 0 | 0.00 | 0 | 0.00 | 0 | 0.00 |
| 13 | BADAUN | 0 | 0.00 | 0 | 0.00 | 0 | 0.00 | 0 | 0.00 |
| BAREILLY RANGE | | 0 | 0.00 | 0 | 0.00 | 0 | 0.00 | 0 | 0.00 |
| 14 | MORADABAD | 0 | 0.00 | 0 | 0.00 | 0 | 0.00 | 0 | 0.00 |
| 15 | RAMPUR | 0 | 0.00 | 0 | 0.00 | 0 | 0.00 | 0 | 0.00 |
| 16 | BIJNOR | 0 | 0.00 | 0 | 0.00 | 0 | 0.00 | 0 | 0.00 |
| 17 | AMROHA | 0 | 0.00 | 0 | 0.00 | 0 | 0.00 | 0 | 0.00 |
| 18 | SAMBHAL | 0 | 0.00 | 0 | 0.00 | 0 | 0.00 | 0 | 0.00 |
| MORADABAD RANGE | | 0 | 0.00 | 0 | 0.00 | 0 | 0.00 | 0 | 0.00 |
| BAREILLY ZONE | | 0 | 0.00 | 0 | 0.00 | 0 | 0.00 | 0 | 0.00 |
| 19 | LUCKNOW | 0 | 0.00 | 0 | 0.00 | 0 | 0.00 | 0 | 0.00 |
| 20 | RAIBARELI | 0 | 0.00 | 0 | 0.00 | 0 | 0.00 | 0 | 0.00 |
| 21 | UNNAO | 0 | 0.00 | 0 | 0.00 | 0 | 0.00 | 0 | 0.00 |
| 22 | KHIRI | 0 | 0.00 | 0 | 0.00 | 0 | 0.00 | 0 | 0.00 |
| 23 | SITAPUR | 0 | 0.00 | 0 | 0.00 | 0 | 0.00 | 0 | 0.00 |
| 24 | HARDOI | 0 | 0.00 | 0 | 0.00 | 0 | 0.00 | 0 | 0.00 |
| LUCKNOW RANGE | | 0 | 0.00 | 0 | 0.00 | 0 | 0.00 | 0 | 0.00 |
| 25 | FAIZABAD | 0 | 0.00 | 0 | 0.00 | 0 | 0.00 | 0 | 0.00 |
| 26 | BARABANKI | 0 | 0.00 | 0 | 0.00 | 0 | 0.00 | 0 | 0.00 |
| 27 | SULTANPUR | 0 | 0.00 | 0 | 0.00 | 0 | 0.00 | 0 | 0.00 |
| 28 | AMBEDKANAGAR | 0 | 0.00 | 0 | 0.00 | 0 | 0.00 | 0 | 0.00 |
| 29 | AMETHI | 0 | 0.00 | 0 | 0.00 | 0 | 0.00 | 0 | 0.00 |
| FAIZABAD RANGE | | 0 | 0.00 | 0 | 0.00 | 0 | 0.00 | 0 | 0.00 |
| LUCKNOW ZONE | | 0 | 0.00 | 0 | 0.00 | 0 | 0.00 | 0 | 0.00 |

TABLE – 35 Contd
NUMBER OF CASES REPORTED AND VALUE OF PROPERTY LOST FROM VARIOUS PLACES OF
OCCURRENCE YEAR – 2016 (DISTT/RANGE - WISE)
(ROBBERY)

| Sl. | DISTT/RANGE/ZONE | RELIGIOUS PLACES | | | | ATM | | | |
|------------------------|------------------|------------------|-------------|-----------|-------------|-----------|-------------|-----------|-------------|
| | | NO. | % TO TOTAL | VALUE | % TO TOTAL | NO. | % TO TOTAL | VALUE | % TO TOTAL |
| <i>1</i> | <i>2</i> | <i>19</i> | <i>20</i> | <i>21</i> | <i>22</i> | <i>23</i> | <i>24</i> | <i>25</i> | <i>26</i> |
| 30 | GORAKHPUR | 0 | 0.00 | 0 | 0.00 | 0 | 0.00 | 0 | 0.00 |
| 31 | DEORIA | 0 | 0.00 | 0 | 0.00 | 0 | 0.00 | 0 | 0.00 |
| 32 | MAHARAJGANJ | 0 | 0.00 | 0 | 0.00 | 0 | 0.00 | 0 | 0.00 |
| 33 | KUSHINAGAR | 0 | 0.00 | 0 | 0.00 | 0 | 0.00 | 0 | 0.00 |
| GORAKHPUR RANGE | | 0 | 0.00 | 0 | 0.00 | 0 | 0.00 | 0 | 0.00 |
| 34 | GONDA | 0 | 0.00 | 0 | 0.00 | 0 | 0.00 | 0 | 0.00 |
| 35 | BALRAMPUR | 0 | 0.00 | 0 | 0.00 | 0 | 0.00 | 0 | 0.00 |
| 36 | BAHRAICH | 0 | 0.00 | 0 | 0.00 | 0 | 0.00 | 0 | 0.00 |
| 37 | SHRAVASTI | 0 | 0.00 | 0 | 0.00 | 0 | 0.00 | 0 | 0.00 |
| DEVIPATAN RANGE | | 0 | 0.00 | 0 | 0.00 | 0 | 0.00 | 0 | 0.00 |
| 38 | BASTI | 0 | 0.00 | 0 | 0.00 | 0 | 0.00 | 0 | 0.00 |
| 39 | SIDHARTHANAGAR | 0 | 0.00 | 0 | 0.00 | 0 | 0.00 | 0 | 0.00 |
| 40 | ST. KABIR NAGAR | 0 | 0.00 | 0 | 0.00 | 0 | 0.00 | 0 | 0.00 |
| BASTI RANGE | | 0 | 0.00 | 0 | 0.00 | 0 | 0.00 | 0 | 0.00 |
| GORAKHPUR ZONE | | 0 | 0.00 | 0 | 0.00 | 0 | 0.00 | 0 | 0.00 |
| 41 | VARANASI | 0 | 0.00 | 0 | 0.00 | 0 | 0.00 | 0 | 0.00 |
| 42 | GHAZIPUR | 0 | 0.00 | 0 | 0.00 | 0 | 0.00 | 0 | 0.00 |
| 43 | JAUNPUR | 0 | 0.00 | 0 | 0.00 | 0 | 0.00 | 0 | 0.00 |
| 44 | CHANDAULI | 0 | 0.00 | 0 | 0.00 | 0 | 0.00 | 0 | 0.00 |
| VARANASI RANGE | | 0 | 0.00 | 0 | 0.00 | 0 | 0.00 | 0 | 0.00 |
| 45 | MIRZAPUR | 0 | 0.00 | 0 | 0.00 | 0 | 0.00 | 0 | 0.00 |
| 46 | SONBHADRA | 0 | 0.00 | 0 | 0.00 | 0 | 0.00 | 0 | 0.00 |
| 47 | BHADOHI | 0 | 0.00 | 0 | 0.00 | 0 | 0.00 | 0 | 0.00 |
| MIRZAPUR RANGE | | 0 | 0.00 | 0 | 0.00 | 0 | 0.00 | 0 | 0.00 |
| 48 | AZAMGARH | 0 | 0.00 | 0 | 0.00 | 0 | 0.00 | 0 | 0.00 |
| 49 | MAU | 0 | 0.00 | 0 | 0.00 | 0 | 0.00 | 0 | 0.00 |
| 50 | BALLIA | 0 | 0.00 | 0 | 0.00 | 0 | 0.00 | 0 | 0.00 |
| AZAMGARH RANGE | | 0 | 0.00 | 0 | 0.00 | 0 | 0.00 | 0 | 0.00 |
| VARANASI ZONE | | 0 | 0.00 | 0 | 0.00 | 0 | 0.00 | 0 | 0.00 |

TABLE – 35 Contd
NUMBER OF CASES REPORTED AND VALUE OF PROPERTY LOST FROM VARIOUS PLACES OF
OCCURRENCE YEAR – 2016 (DISTT/RANGE - WISE)
(ROBBERY)

| Sl. | DISTT/RANGE/ZONE | RELIGIOUS PLACES | | | | ATM | | | |
|---------------------------|------------------|------------------|-------------|----------|-------------|----------|-------------|----------|-------------|
| | | NO. | % TO TOTAL | VALUE | % TO TOTAL | NO. | % TO TOTAL | VALUE | % TO TOTAL |
| 1 | 2 | 19 | 20 | 21 | 22 | 23 | 24 | 25 | 26 |
| 51 | ALLAHABAD | 0 | 0.00 | 0 | 0.00 | 0 | 0.00 | 0 | 0.00 |
| 52 | FATEHPUR | 0 | 0.00 | 0 | 0.00 | 0 | 0.00 | 0 | 0.00 |
| 53 | PRATAPGARH | 0 | 0.00 | 0 | 0.00 | 0 | 0.00 | 0 | 0.00 |
| 54 | KAUSHAMBI | 0 | 0.00 | 0 | 0.00 | 0 | 0.00 | 0 | 0.00 |
| ALLAHABAD RANGE | | 0 | 0.00 | 0 | 0.00 | 0 | 0.00 | 0 | 0.00 |
| 55 | BANDA | 0 | 0.00 | 0 | 0.00 | 0 | 0.00 | 0 | 0.00 |
| 56 | HAMIRPUR | 0 | 0.00 | 0 | 0.00 | 0 | 0.00 | 0 | 0.00 |
| 57 | MAHOBAB | 0 | 0.00 | 0 | 0.00 | 0 | 0.00 | 0 | 0.00 |
| 58 | CHITRAKOOT | 0 | 0.00 | 0 | 0.00 | 0 | 0.00 | 0 | 0.00 |
| CH. DHAM RANGE | | 0 | 0.00 | 0 | 0.00 | 0 | 0.00 | 0 | 0.00 |
| ALLAHABAD ZONE | | 0 | 0.00 | 0 | 0.00 | 0 | 0.00 | 0 | 0.00 |
| 59 | KANPUR NAGAR | 0 | 0.00 | 0 | 0.00 | 0 | 0.00 | 0 | 0.00 |
| 60 | KANPUR DEHAT | 0 | 0.00 | 0 | 0.00 | 0 | 0.00 | 0 | 0.00 |
| 61 | FATEHGARH | 0 | 0.00 | 0 | 0.00 | 0 | 0.00 | 0 | 0.00 |
| 62 | ETAHAWAH | 0 | 0.00 | 0 | 0.00 | 0 | 0.00 | 0 | 0.00 |
| 63 | KANNAUJ | 0 | 0.00 | 0 | 0.00 | 0 | 0.00 | 0 | 0.00 |
| 64 | AURAIYA | 0 | 0.00 | 0 | 0.00 | 0 | 0.00 | 0 | 0.00 |
| KANPUR RANGE | | 0 | 0.00 | 0 | 0.00 | 0 | 0.00 | 0 | 0.00 |
| 65 | JHANSI | 0 | 0.00 | 0 | 0.00 | 0 | 0.00 | 0 | 0.00 |
| 66 | JALAUN | 0 | 0.00 | 0 | 0.00 | 0 | 0.00 | 0 | 0.00 |
| 67 | LALITPUR | 0 | 0.00 | 0 | 0.00 | 0 | 0.00 | 0 | 0.00 |
| JHANSI RANGE | | 0 | 0.00 | 0 | 0.00 | 0 | 0.00 | 0 | 0.00 |
| KANPUR ZONE | | 0 | 0.00 | 0 | 0.00 | 0 | 0.00 | 0 | 0.00 |
| 68 | AGRA | 0 | 0.00 | 0 | 0.00 | 0 | 0.00 | 0 | 0.00 |
| 69 | MATHURA | 0 | 0.00 | 0 | 0.00 | 0 | 0.00 | 0 | 0.00 |
| 70 | MAINPURI | 0 | 0.00 | 0 | 0.00 | 0 | 0.00 | 0 | 0.00 |
| 71 | FIROZABAD | 0 | 0.00 | 0 | 0.00 | 0 | 0.00 | 0 | 0.00 |
| AGRA RANGE | | 0 | 0.00 | 0 | 0.00 | 0 | 0.00 | 0 | 0.00 |
| 72 | ALIGARH | 0 | 0.00 | 0 | 0.00 | 0 | 0.00 | 0 | 0.00 |
| 73 | ETAH | 0 | 0.00 | 0 | 0.00 | 0 | 0.00 | 0 | 0.00 |
| 74 | KASGANJ | 0 | 0.00 | 0 | 0.00 | 0 | 0.00 | 0 | 0.00 |
| 75 | HATHRUS | 0 | 0.00 | 0 | 0.00 | 0 | 0.00 | 0 | 0.00 |
| ALIGARH RANGE | | 0 | 0.00 | 0 | 0.00 | 0 | 0.00 | 0 | 0.00 |
| AGRA ZONE | | 0 | 0.00 | 0 | 0.00 | 0 | 0.00 | 0 | 0.00 |
| 76 | GRP | 0 | 0.00 | 0 | 0.00 | 0 | 0.00 | 0 | 0.00 |
| TOTAL ALL DISTRICT | | 0 | 0 | 0 | 0 | 0 | 0 | 0 | 0 |

TABLE – 35 Contd
NUMBER OF CASES REPORTED AND VALUE OF PROPERTY LOST FROM VARIOUS PLACES OF
OCCURRENCE YEAR – 2016 (DISTT/RANGE - WISE)
(ROBBERY)

| Sl. | DISTT/RANGE/ZONE | BANK | | | | COMMERCIAL ESTABLISHMENT | | | |
|-------------------------|------------------|----------|-------------|----------|-------------|--------------------------|--------------|-----------------|--------------|
| | | NO. | % TO TOTAL | VALUE | % TO TOTAL | NO. | % TO TOTAL | VALUE | % TO TOTAL |
| 1 | 2 | 27 | 28 | 29 | 30 | 31 | 32 | 33 | 34 |
| 1 | MEERUT | 0 | 0.00 | 0 | 0.00 | 7 | 2.05 | 1476183 | 3.37 |
| 2 | BULANDSHAHAR | 0 | 0.00 | 0 | 0.00 | 1 | 0.29 | 1000000 | 2.28 |
| 3 | GHAZIABAD | 0 | 0.00 | 0 | 0.00 | 74 | 21.64 | 14443680 | 32.98 |
| 4 | G.B. NAGAR | 0 | 0.00 | 0 | 0.00 | 0 | 0.00 | 0 | 0.00 |
| 5 | BAGPAT | 0 | 0.00 | 0 | 0.00 | 11 | 3.22 | 479100 | 1.09 |
| 6 | HAPUR | 0 | 0.00 | 0 | 0.00 | 0 | 0.00 | 0 | 0.00 |
| MEERUT RANGE | | 0 | 0.00 | 0 | 0.00 | 93 | 27.19 | 17398963 | 39.73 |
| 7 | SAHARANPUR | 0 | 0.00 | 0 | 0.00 | 2 | 0.58 | 68000 | 0.16 |
| 8 | MUZZAFARNAGAR | 0 | 0.00 | 0 | 0.00 | 1 | 0.29 | 200000 | 0.46 |
| 9 | SHAMLI | 0 | 0.00 | 0 | 0.00 | 18 | 5.26 | 1007610 | 2.30 |
| SAHARANPUR RANGE | | 0 | 0.00 | 0 | 0.00 | 21 | 6.14 | 1275610 | 2.91 |
| MEERUT ZONE | | 0 | 0.00 | 0 | 0.00 | 114 | 33.33 | 18674573 | 42.65 |
| 10 | BAREILLY | 0 | 0.00 | 0 | 0.00 | 0 | 0.00 | 0 | 0.00 |
| 11 | SHAHJAHANPUR | 0 | 0.00 | 0 | 0.00 | 22 | 6.43 | 623340 | 1.42 |
| 12 | PILIBHIT | 0 | 0.00 | 0 | 0.00 | 1 | 0.29 | 700000 | 1.60 |
| 13 | BADAUN | 0 | 0.00 | 0 | 0.00 | 6 | 1.75 | 901000 | 2.06 |
| BAREILLY RANGE | | 0 | 0.00 | 0 | 0.00 | 29 | 8.48 | 2224340 | 5.08 |
| 14 | MORADABAD | 0 | 0.00 | 0 | 0.00 | 27 | 7.89 | 2048010 | 4.68 |
| 15 | RAMPUR | 0 | 0.00 | 0 | 0.00 | 0 | 0.00 | 0 | 0.00 |
| 16 | BIJNOR | 0 | 0.00 | 0 | 0.00 | 0 | 0.00 | 0 | 0.00 |
| 17 | AMROHA | 0 | 0.00 | 0 | 0.00 | 11 | 3.22 | 1282100 | 2.93 |
| 18 | SAMBHAL | 0 | 0.00 | 0 | 0.00 | 0 | 0.00 | 0 | 0.00 |
| MORADABAD RANGE | | 0 | 0.00 | 0 | 0.00 | 38 | 11.11 | 3330110 | 7.60 |
| BAREILLY ZONE | | 0 | 0.00 | 0 | 0.00 | 67 | 19.59 | 5554450 | 12.68 |
| 19 | LUCKNOW | 0 | 0.00 | 0 | 0.00 | 7 | 2.05 | 1756830 | 4.01 |
| 20 | RAIBARELI | 0 | 0.00 | 0 | 0.00 | 0 | 0.00 | 0 | 0.00 |
| 21 | UNNAO | 0 | 0.00 | 0 | 0.00 | 0 | 0.00 | 0 | 0.00 |
| 22 | KHIRI | 0 | 0.00 | 0 | 0.00 | 2 | 0.58 | 350000 | 0.80 |
| 23 | SITAPUR | 0 | 0.00 | 0 | 0.00 | 0 | 0.00 | 0 | 0.00 |
| 24 | HARDOI | 0 | 0.00 | 0 | 0.00 | 0 | 0.00 | 0 | 0.00 |
| LUCKNOW RANGE | | 0 | 0.00 | 0 | 0.00 | 9 | 2.63 | 2106830 | 4.81 |
| 25 | FAIZABAD | 0 | 0.00 | 0 | 0.00 | 9 | 2.63 | 170000 | 0.39 |
| 26 | BARABANKI | 0 | 0.00 | 0 | 0.00 | 0 | 0.00 | 0 | 0.00 |
| 27 | SULTANPUR | 0 | 0.00 | 0 | 0.00 | 0 | 0.00 | 0 | 0.00 |
| 28 | AMBEDKANAGAR | 0 | 0.00 | 0 | 0.00 | 1 | 0.29 | 1800000 | 4.11 |
| 29 | AMETHI | 0 | 0.00 | 0 | 0.00 | 0 | 0.00 | 0 | 0.00 |
| FAIZABAD RANGE | | 0 | 0.00 | 0 | 0.00 | 10 | 2.92 | 1970000 | 4.50 |
| LUCKNOW ZONE | | 0 | 0.00 | 0 | 0.00 | 19 | 5.56 | 4076830 | 9.31 |

TABLE – 35 Contd
NUMBER OF CASES REPORTED AND VALUE OF PROPERTY LOST FROM VARIOUS PLACES OF
OCCURRENCE YEAR – 2016 (DISTT/RANGE - WISE)
(ROBBERY)

| Sl. | DISTT/RANGE/ZONE | BANK | | | | COMMERCIAL ESTABLISHMENT | | | |
|------------------------|------------------|----------|--------------|---------------|--------------|--------------------------|-------------|----------------|--------------|
| | | NO. | % TO TOTAL | VALUE | % TO TOTAL | NO. | % TO TOTAL | VALUE | % TO TOTAL |
| 1 | 2 | 27 | 28 | 29 | 30 | 31 | 32 | 33 | 34 |
| 30 | GORAKHPUR | 0 | 0.00 | 0 | 0.00 | 0 | 0.00 | 0 | 0.00 |
| 31 | DEORIA | 0 | 0.00 | 0 | 0.00 | 6 | 1.75 | 1460650 | 3.34 |
| 32 | MAHARAJGANJ | 0 | 0.00 | 0 | 0.00 | 0 | 0.00 | 0 | 0.00 |
| 33 | KUSHINAGAR | 0 | 0.00 | 0 | 0.00 | 4 | 1.17 | 2425000 | 5.54 |
| GORAKHPUR RANGE | | 0 | 0.00 | 0 | 0.00 | 10 | 2.92 | 3885650 | 8.87 |
| 34 | GONDA | 0 | 0.00 | 0 | 0.00 | 0 | 0.00 | 0 | 0.00 |
| 35 | BALRAMPUR | 0 | 0.00 | 0 | 0.00 | 0 | 0.00 | 0 | 0.00 |
| 36 | BAHRAICH | 0 | 0.00 | 0 | 0.00 | 0 | 0.00 | 0 | 0.00 |
| 37 | SHRAVASTI | 0 | 0.00 | 0 | 0.00 | 0 | 0.00 | 0 | 0.00 |
| DEVIPATAN RANGE | | 0 | 0.00 | 0 | 0.00 | 0 | 0.00 | 0 | 0.00 |
| 38 | BASTI | 0 | 0.00 | 0 | 0.00 | 0 | 0.00 | 0 | 0.00 |
| 39 | SIDHARTHANAGAR | 0 | 0.00 | 0 | 0.00 | 0 | 0.00 | 0 | 0.00 |
| 40 | ST. KABIR NAGAR | 0 | 0.00 | 0 | 0.00 | 1 | 0.29 | 140000 | 0.32 |
| BASTI RANGE | | 0 | 0.00 | 0 | 0.00 | 1 | 0.29 | 140000 | 0.32 |
| GORAKHPUR ZONE | | 0 | 0.00 | 0 | 0.00 | 11 | 3.22 | 4025650 | 9.19 |
| 41 | VARANASI | 0 | 0.00 | 0 | 0.00 | 0 | 0.00 | 0 | 0.00 |
| 42 | GHAZIPUR | 0 | 0.00 | 0 | 0.00 | 5 | 1.46 | 1868345 | 4.27 |
| 43 | JAUNPUR | 0 | 0.00 | 0 | 0.00 | 2 | 0.58 | 1800000 | 4.11 |
| 44 | CHANDAULI | 0 | 0.00 | 0 | 0.00 | 0 | 0.00 | 0 | 0.00 |
| VARANASI RANGE | | 0 | 0.00 | 0 | 0.00 | 7 | 2.05 | 3668345 | 8.38 |
| 45 | MIRZAPUR | 0 | 0.00 | 0 | 0.00 | 0 | 0.00 | 0 | 0.00 |
| 46 | SONBHADRA | 0 | 0.00 | 0 | 0.00 | 0 | 0.00 | 0 | 0.00 |
| 47 | BHADOHI | 0 | 0.00 | 0 | 0.00 | 0 | 0.00 | 0 | 0.00 |
| MIRZAPUR RANGE | | 0 | 0.00 | 0 | 0.00 | 0 | 0.00 | 0 | 0.00 |
| 48 | AZAMGARH | 1 | 33.33 | 634148 | 22.15 | 18 | 5.26 | 1146112 | 2.62 |
| 49 | MAU | 0 | 0.00 | 0 | 0.00 | 0 | 0.00 | 0 | 0.00 |
| 50 | BALLIA | 0 | 0.00 | 0 | 0.00 | 3 | 0.88 | 104900 | 0.24 |
| AZAMGARH RANGE | | 1 | 33.33 | 634148 | 22.15 | 21 | 6.14 | 1251012 | 2.86 |
| VARANASI ZONE | | 1 | 33.33 | 634148 | 22.15 | 28 | 8.19 | 4919357 | 11.23 |

TABLE – 35 Contd
NUMBER OF CASES REPORTED AND VALUE OF PROPERTY LOST FROM VARIOUS PLACES OF
OCCURRENCE YEAR – 2016 (DISTT/RANGE - WISE)
(ROBBERY)

| Sl. | DISTT/RANGE/ZONE | BANK | | | | COMMERCIAL ESTABLISHMENT | | | |
|---------------------------|------------------|----------|--------------|----------------|--------------|--------------------------|--------------|-----------------|-------------|
| | | NO. | % TO TOTAL | VALUE | % TO TOTAL | NO. | % TO TOTAL | VALUE | % TO TOTAL |
| 1 | 2 | 27 | 28 | 29 | 30 | 31 | 32 | 33 | 34 |
| 51 | ALLAHABAD | 0 | 0.00 | 0 | 0.00 | 13 | 3.80 | 300450 | 0.69 |
| 52 | FATEHPUR | 0 | 0.00 | 0 | 0.00 | 0 | 0.00 | 0 | 0.00 |
| 53 | PRATAPGARH | 0 | 0.00 | 0 | 0.00 | 0 | 0.00 | 0 | 0.00 |
| 54 | KAUSHAMBI | 0 | 0.00 | 0 | 0.00 | 1 | 0.29 | 40000 | 0.09 |
| ALLAHABAD RANGE | | 0 | 0.00 | 0 | 0.00 | 14 | 4.09 | 340450 | 0.78 |
| 55 | BANDA | 0 | 0.00 | 0 | 0.00 | 0 | 0.00 | 0 | 0.00 |
| 56 | HAMIRPUR | 0 | 0.00 | 0 | 0.00 | 0 | 0.00 | 0 | 0.00 |
| 57 | MAHOBA | 0 | 0.00 | 0 | 0.00 | 12 | 3.51 | 343300 | 0.78 |
| 58 | CHITRAKOOT | 0 | 0.00 | 0 | 0.00 | 0 | 0.00 | 0 | 0.00 |
| CH. DHAM RANGE | | 0 | 0.00 | 0 | 0.00 | 12 | 3.51 | 343300 | 0.78 |
| ALLAHABAD ZONE | | 0 | 0.00 | 0 | 0.00 | 26 | 7.60 | 683750 | 1.56 |
| 59 | KANPUR NAGAR | 0 | 0.00 | 0 | 0.00 | 1 | 0.29 | 15000 | 0.03 |
| 60 | KANPUR DEHAT | 0 | 0.00 | 0 | 0.00 | 0 | 0.00 | 0 | 0.00 |
| 61 | FATEHGARH | 0 | 0.00 | 0 | 0.00 | 19 | 5.56 | 491000 | 1.12 |
| 62 | ETAH | 0 | 0.00 | 0 | 0.00 | 0 | 0.00 | 0 | 0.00 |
| 63 | KANNAUJ | 0 | 0.00 | 0 | 0.00 | 14 | 4.09 | 341500 | 0.78 |
| 64 | AURAIYA | 0 | 0.00 | 0 | 0.00 | 23 | 6.73 | 1813420 | 4.14 |
| KANPUR RANGE | | 0 | 0.00 | 0 | 0.00 | 57 | 16.67 | 2660920 | 6.08 |
| 65 | JHANSI | 1 | 33.33 | 250000 | 8.73 | 0 | 0.00 | 0 | 0.00 |
| 66 | JALAUN | 0 | 0.00 | 0 | 0.00 | 0 | 0.00 | 0 | 0.00 |
| 67 | LALITPUR | 0 | 0.00 | 0 | 0.00 | 0 | 0.00 | 0 | 0.00 |
| JHANSI RANGE | | 1 | 33.33 | 250000 | 8.73 | 0 | 0.00 | 0 | 0.00 |
| KANPUR ZONE | | 1 | 33.33 | 250000 | 8.73 | 57 | 16.67 | 2660920 | 6.08 |
| 68 | AGRA | 0 | 0.00 | 0 | 0.00 | 0 | 0.00 | 0 | 0.00 |
| 69 | MATHURA | 0 | 0.00 | 0 | 0.00 | 0 | 0.00 | 0 | 0.00 |
| 70 | MAINPURI | 1 | 33.33 | 1978262 | 69.11 | 19 | 5.56 | 3164920 | 7.23 |
| 71 | FIROZABAD | 0 | 0.00 | 0 | 0.00 | 0 | 0.00 | 0 | 0.00 |
| AGRA RANGE | | 1 | 33.33 | 1978262 | 69.11 | 19 | 5.56 | 3164920 | 7.23 |
| 72 | ALIGARH | 0 | 0.00 | 0 | 0.00 | 1 | 0.29 | 29000 | 0.07 |
| 73 | ETAH | 0 | 0.00 | 0 | 0.00 | 0 | 0.00 | 0 | 0.00 |
| 74 | KASGANJ | 0 | 0.00 | 0 | 0.00 | 0 | 0.00 | 0 | 0.00 |
| 75 | HATHRUS | 0 | 0.00 | 0 | 0.00 | 0 | 0.00 | 0 | 0.00 |
| ALIGARH RANGE | | 0 | 0.00 | 0 | 0.00 | 1 | 0.29 | 29000 | 0.07 |
| AGRA ZONE | | 1 | 33.33 | 1978262 | 69.11 | 20 | 5.85 | 3193920 | 7.29 |
| 76 | GRP | 0 | 0.00 | 0 | 0.00 | 0 | 0.00 | 0 | 0.00 |
| TOTAL ALL DISTRICT | | 3 | 100 | 2862410 | 100 | 342 | 100 | 43789450 | 100 |

TABLE – 35 Contd
NUMBER OF CASES REPORTED AND VALUE OF PROPERTY LOST FROM VARIOUS PLACES OF
OCCURRENCE YEAR – 2016 (DISTT/RANGE - WISE)
(ROBBERY)

| Sl. | DISTT/RANGE/ZONE | OTHER PLACES | | | | TOTAL | | | |
|-------------------------|------------------|--------------|-------------|----------|-------------|------------|--------------|------------------|-------------|
| | | NO. | % TO TOTAL | VALUE | % TO TOTAL | NO. | % TO TOTAL | VALUE TOTAL | % TO TOTAL |
| 1 | 2 | 35 | 36 | 37 | 38 | 39 | 40 | 41 | 42 |
| 1 | MEERUT | 0 | 0.00 | 0 | 0.00 | 148 | 3.29 | 20912201 | 1.03 |
| 2 | BULANDSHAHAR | 0 | 0.00 | 0 | 0.00 | 172 | 3.82 | 19804916 | 0.97 |
| 3 | GHAZIABAD | 0 | 0.00 | 0 | 0.00 | 114 | 2.53 | 23660680 | 1.16 |
| 4 | G.B. NAGAR | 0 | 0.00 | 0 | 0.00 | 224 | 4.98 | 29963269 | 1.47 |
| 5 | BAGPAT | 0 | 0.00 | 0 | 0.00 | 42 | 0.93 | 6391800 | 0.31 |
| 6 | HAPUR | 0 | 0.00 | 0 | 0.00 | 69 | 1.53 | 8638259 | 0.43 |
| MEERUT RANGE | | 0 | 0.00 | 0 | 0.00 | 769 | 17.08 | 109371125 | 5.38 |
| 7 | SAHARANPUR | 0 | 0.00 | 0 | 0.00 | 87 | 1.93 | 9691892 | 0.48 |
| 8 | MUZZAFARNAGAR | 0 | 0.00 | 0 | 0.00 | 69 | 1.53 | 10940170 | 0.54 |
| 9 | SHAMLI | 0 | 0.00 | 0 | 0.00 | 35 | 0.78 | 1740210 | 0.09 |
| SAHARANPUR RANGE | | 0 | 0.00 | 0 | 0.00 | 191 | 4.24 | 22372272 | 1.10 |
| MEERUT ZONE | | 0 | 0.00 | 0 | 0.00 | 960 | 21.32 | 131743397 | 6.48 |
| 10 | BAREILLY | 0 | 0.00 | 0 | 0.00 | 96 | 2.13 | 18262500 | 0.90 |
| 11 | SHAHJAHANPUR | 0 | 0.00 | 0 | 0.00 | 71 | 1.58 | 7805780 | 0.38 |
| 12 | PILIBHIT | 0 | 0.00 | 0 | 0.00 | 29 | 0.64 | 2306127 | 0.11 |
| 13 | BADAUN | 0 | 0.00 | 0 | 0.00 | 51 | 1.13 | 39111100 | 1.92 |
| BAREILLY RANGE | | 0 | 0.00 | 0 | 0.00 | 247 | 5.49 | 67485507 | 3.32 |
| 14 | MORADABAD | 0 | 0.00 | 0 | 0.00 | 93 | 2.07 | 7521710 | 0.37 |
| 15 | RAMPUR | 0 | 0.00 | 0 | 0.00 | 53 | 1.18 | 2800000 | 0.14 |
| 16 | BIJNOR | 0 | 0.00 | 0 | 0.00 | 66 | 1.47 | 5763450 | 0.28 |
| 17 | AMROHA | 0 | 0.00 | 0 | 0.00 | 49 | 1.09 | 6148374 | 0.30 |
| 18 | SAMBHAL | 0 | 0.00 | 0 | 0.00 | 40 | 0.89 | 2549500 | 0.13 |
| MORADABAD RANGE | | 0 | 0.00 | 0 | 0.00 | 301 | 6.69 | 24783034 | 1.22 |
| BAREILLY ZONE | | 0 | 0.00 | 0 | 0.00 | 548 | 12.17 | 92268541 | 4.54 |
| 19 | LUCKNOW | 0 | 0.00 | 0 | 0.00 | 125 | 2.78 | 15976230 | 0.79 |
| 20 | RAIBARELI | 0 | 0.00 | 0 | 0.00 | 24 | 0.53 | 1238500 | 0.06 |
| 21 | UNNAO | 0 | 0.00 | 0 | 0.00 | 63 | 1.40 | 5611120 | 0.28 |
| 22 | KHIRI | 0 | 0.00 | 0 | 0.00 | 55 | 1.22 | 13082410 | 0.64 |
| 23 | SITAPUR | 0 | 0.00 | 0 | 0.00 | 51 | 1.13 | 2583023 | 0.13 |
| 24 | HARDOI | 0 | 0.00 | 0 | 0.00 | 33 | 0.73 | 2071400 | 0.10 |
| LUCKNOW RANGE | | 0 | 0.00 | 0 | 0.00 | 351 | 7.80 | 40562683 | 2.00 |
| 25 | FAIZABAD | 0 | 0.00 | 0 | 0.00 | 81 | 1.80 | 8804658 | 0.43 |
| 26 | BARABANKI | 0 | 0.00 | 0 | 0.00 | 31 | 0.69 | 2901100 | 0.14 |
| 27 | SULTANPUR | 0 | 0.00 | 0 | 0.00 | 59 | 1.31 | 5275920 | 0.26 |
| 28 | AMBEDKANAGAR | 0 | 0.00 | 0 | 0.00 | 29 | 0.64 | 3455455 | 0.17 |
| 29 | AMETHI | 0 | 0.00 | 0 | 0.00 | 38 | 0.84 | 3023485 | 0.15 |
| FAIZABAD RANGE | | 0 | 0.00 | 0 | 0.00 | 238 | 5.29 | 23460618 | 1.15 |
| LUCKNOW ZONE | | 0 | 0.00 | 0 | 0.00 | 589 | 13.08 | 64023301 | 3.15 |

TABLE – 35 Contd
NUMBER OF CASES REPORTED AND VALUE OF PROPERTY LOST FROM VARIOUS PLACES OF
OCCURRENCE YEAR – 2016 (DISTT/RANGE - WISE)
(ROBBERY)

| Sl. | DISTT/RANGE/ZONE | OTHER PLACES | | | | TOTAL | | | |
|------------------------|------------------|--------------|-------------|----------|-------------|------------|-------------|-----------------|-------------|
| | | NO. | % TO TOTAL | VALUE | % TO TOTAL | NO. | % TO TOTAL | VALUE TOTAL | % TO TOTAL |
| 1 | 2 | 35 | 36 | 37 | 38 | 39 | 40 | 41 | 42 |
| 30 | GORAKHPUR | 0 | 0.00 | 0 | 0.00 | 134 | 2.98 | 7526582 | 0.37 |
| 31 | DEORIA | 0 | 0.00 | 0 | 0.00 | 22 | 0.49 | 2317650 | 0.11 |
| 32 | MAHARAJGANJ | 0 | 0.00 | 0 | 0.00 | 8 | 0.18 | 487500 | 0.02 |
| 33 | KUSHINAGAR | 0 | 0.00 | 0 | 0.00 | 5 | 0.11 | 2465000 | 0.12 |
| GORAKHPUR RANGE | | 0 | 0.00 | 0 | 0.00 | 169 | 3.75 | 12796732 | 0.63 |
| 34 | GONDA | 0 | 0.00 | 0 | 0.00 | 13 | 0.29 | 2127000 | 0.10 |
| 35 | BALRAMPUR | 0 | 0.00 | 0 | 0.00 | 9 | 0.20 | 1152460 | 0.06 |
| 36 | BAHRAICH | 0 | 0.00 | 0 | 0.00 | 10 | 0.22 | 359800 | 0.02 |
| 37 | SHRAVASTI | 0 | 0.00 | 0 | 0.00 | 4 | 0.09 | 323500 | 0.02 |
| DEVIPATAN RANGE | | 0 | 0.00 | 0 | 0.00 | 36 | 0.80 | 3962760 | 0.19 |
| 38 | BASTI | 0 | 0.00 | 0 | 0.00 | 20 | 0.44 | 2527445 | 0.12 |
| 39 | SIDHARTHANAGAR | 0 | 0.00 | 0 | 0.00 | 8 | 0.18 | 133000 | 0.01 |
| 40 | ST. KABIR NAGAR | 0 | 0.00 | 0 | 0.00 | 16 | 0.36 | 13773000 | 0.68 |
| BASTI RANGE | | 0 | 0.00 | 0 | 0.00 | 44 | 0.98 | 16433445 | 0.81 |
| GORAKHPUR ZONE | | 0 | 0.00 | 0 | 0.00 | 249 | 5.53 | 33192937 | 1.63 |
| 41 | VARANASI | 0 | 0.00 | 0 | 0.00 | 51 | 1.13 | 6110645 | 0.30 |
| 42 | GHAZIPUR | 0 | 0.00 | 0 | 0.00 | 60 | 1.33 | 11581235 | 0.57 |
| 43 | JAUNPUR | 0 | 0.00 | 0 | 0.00 | 57 | 1.27 | 19029254 | 0.94 |
| 44 | CHANDAULI | 0 | 0.00 | 0 | 0.00 | 25 | 0.56 | 1147875 | 0.06 |
| VARANASI RANGE | | 0 | 0.00 | 0 | 0.00 | 193 | 4.29 | 37869009 | 1.86 |
| 45 | MIRZAPUR | 0 | 0.00 | 0 | 0.00 | 9 | 0.20 | 1481000 | 0.07 |
| 46 | SONBHADRA | 0 | 0.00 | 0 | 0.00 | 9 | 0.20 | 773850 | 0.04 |
| 47 | BHADOHI | 0 | 0.00 | 0 | 0.00 | 9 | 0.20 | 1059000 | 0.05 |
| MIRZAPUR RANGE | | 0 | 0.00 | 0 | 0.00 | 27 | 0.60 | 3313850 | 0.16 |
| 48 | AZAMGARH | 0 | 0.00 | 0 | 0.00 | 130 | 2.89 | 11994207 | 0.59 |
| 49 | MAU | 0 | 0.00 | 0 | 0.00 | 26 | 0.58 | 1864463 | 0.09 |
| 50 | BALLIA | 0 | 0.00 | 0 | 0.00 | 52 | 1.16 | 2207490 | 0.11 |
| AZAMGARH RANGE | | 0 | 0.00 | 0 | 0.00 | 208 | 4.62 | 16066160 | 0.79 |
| VARANASI ZONE | | 0 | 0.00 | 0 | 0.00 | 428 | 9.51 | 57249019 | 2.82 |

TABLE – 35 Contd
NUMBER OF CASES REPORTED AND VALUE OF PROPERTY LOST FROM VARIOUS PLACES OF
OCCURRENCE YEAR – 2016 (DISTT/RANGE - WISE)
(ROBBERY)

| Sl. | DISTT/RANGE/ZONE | OTHER PLACES | | | | TOTAL | | | |
|---------------------------|------------------|--------------|-------------|---------------|-------------|-------------|--------------|-------------------|--------------|
| | | NO. | % TO TOTAL | VALUE | % TO TOTAL | NO. | % TO TOTAL | VALUE TOTAL | % TO TOTAL |
| 1 | 2 | 35 | 36 | 37 | 38 | 39 | 40 | 41 | 42 |
| 51 | ALLAHABAD | 0 | 0.00 | 0 | 0.00 | 172 | 3.82 | 13794172 | 0.68 |
| 52 | FATEHPUR | 0 | 0.00 | 0 | 0.00 | 39 | 0.87 | 4818695 | 0.24 |
| 53 | PRATAPGARH | 0 | 0.00 | 0 | 0.00 | 87 | 1.93 | 12139993 | 0.60 |
| 54 | KAUSHAMBI | 0 | 0.00 | 0 | 0.00 | 18 | 0.40 | 3459000 | 0.17 |
| ALLAHABAD RANGE | | 0 | 0.00 | 0 | 0.00 | 316 | 7.02 | 34211860 | 1.68 |
| 55 | BANDA | 0 | 0.00 | 0 | 0.00 | 6 | 0.13 | 673500 | 0.03 |
| 56 | HAMIRPUR | 0 | 0.00 | 0 | 0.00 | 16 | 0.36 | 840300 | 0.04 |
| 57 | MAHOB | 0 | 0.00 | 0 | 0.00 | 24 | 0.53 | 3461600 | 0.17 |
| 58 | CHITRAKOOT | 0 | 0.00 | 0 | 0.00 | 8 | 0.18 | 260000 | 0.01 |
| CH. DHAM RANGE | | 0 | 0.00 | 0 | 0.00 | 54 | 1.20 | 5235400 | 0.26 |
| ALLAHABAD ZONE | | 0 | 0.00 | 0 | 0.00 | 370 | 8.22 | 39447260 | 1.94 |
| 59 | KANPUR NAGAR | 0 | 0.00 | 0 | 0.00 | 85 | 1.89 | 11517440 | 0.57 |
| 60 | KANPUR DEHAT | 0 | 0.00 | 0 | 0.00 | 35 | 0.78 | 6531878 | 0.32 |
| 61 | FATEHGARH | 0 | 0.00 | 0 | 0.00 | 31 | 0.69 | 1271000 | 0.06 |
| 62 | ETAWAH | 0 | 0.00 | 0 | 0.00 | 69 | 1.53 | 13980300 | 0.69 |
| 63 | KANNAUJ | 0 | 0.00 | 0 | 0.00 | 26 | 0.58 | 1422500 | 0.07 |
| 64 | AURAIYA | 0 | 0.00 | 0 | 0.00 | 55 | 1.22 | 6249520 | 0.31 |
| KANPUR RANGE | | 0 | 0.00 | 0 | 0.00 | 301 | 6.69 | 40972638 | 2.02 |
| 65 | JHANSI | 0 | 0.00 | 0 | 0.00 | 38 | 0.84 | 2692400 | 0.13 |
| 66 | JALAUN | 0 | 0.00 | 0 | 0.00 | 27 | 0.60 | 4443640 | 0.22 |
| 67 | LALITPUR | 0 | 0.00 | 0 | 0.00 | 15 | 0.33 | 2701110 | 0.13 |
| JHANSI RANGE | | 0 | 0.00 | 0 | 0.00 | 80 | 1.78 | 9837150 | 0.48 |
| KANPUR ZONE | | 0 | 0.00 | 0 | 0.00 | 381 | 8.46 | 50809788 | 2.50 |
| 68 | AGRA | 0 | 0.00 | 0 | 0.00 | 147 | 3.27 | 43042798 | 2.12 |
| 69 | MATHURA | 0 | 0.00 | 0 | 0.00 | 83 | 1.84 | 9035110 | 0.44 |
| 70 | MAINPURI | 0 | 0.00 | 0 | 0.00 | 72 | 1.60 | 8546860 | 0.42 |
| 71 | FIROZABAD | 0 | 0.00 | 0 | 0.00 | 80 | 1.78 | 13570150 | 0.67 |
| AGRA RANGE | | 0 | 0.00 | 0 | 0.00 | 382 | 8.49 | 74194918 | 3.65 |
| 72 | ALIGARH | 0 | 0.00 | 0 | 0.00 | 144 | 3.20 | 18553990 | 0.91 |
| 73 | ETAH | 0 | 0.00 | 0 | 0.00 | 36 | 0.80 | 1460063014 | 71.84 |
| 74 | KASGANJ | 0 | 0.00 | 0 | 0.00 | 12 | 0.27 | 1477000 | 0.07 |
| 75 | HATHRUS | 0 | 0.00 | 0 | 0.00 | 22 | 0.49 | 2099400 | 0.10 |
| ALIGARH RANGE | | 0 | 0.00 | 0 | 0.00 | 214 | 4.75 | 1482193404 | 72.93 |
| AGRA ZONE | | 0 | 0.00 | 0 | 0.00 | 596 | 13.24 | 1556388322 | 76.58 |
| 76 | GRP | 31 | 100.00 | 702500 | 100.00 | 381 | 8.46 | 7159960 | 0.35 |
| TOTAL ALL DISTRICT | | 31 | 100 | 702500 | 100 | 4502 | 100 | 2032282525 | 100 |

TABLE – 36
NUMBER OF CASES REPORTED AND VALUE OF PROPERTY LOST FROM VARIOUS PLACES OF
OCCURRENCE YEAR – 2016 (DISTT/RANGE - WISE)
(BURGLARY)

| Sl. | DISTT/RANGE/ZONE | RESIDENTIAL PREMISES | | | | HIGHWAY | | | |
|-------------------------|------------------|----------------------|--------------|------------------|--------------|----------|-------------|----------|-------------|
| | | NO. | % TO TOTAL | VALUE | % TO TOTAL | NO. | % TO TOTAL | VALUE | % TO TOTAL |
| 1 | 2 | 3 | 4 | 5 | 6 | 7 | 8 | 9 | 10 |
| 1 | MEERUT | 165 | 2.81 | 7317660 | 1.74 | 0 | 0.00 | 0 | 0.00 |
| 2 | BULANDSHAHAR | 70 | 1.19 | 2796000 | 0.67 | 0 | 0.00 | 0 | 0.00 |
| 3 | GHAZIABAD | 104 | 1.77 | 8779000 | 2.09 | 0 | 0.00 | 0 | 0.00 |
| 4 | G.B. NAGAR | 156 | 2.66 | 16027005 | 3.82 | 0 | 0.00 | 0 | 0.00 |
| 5 | BAGPAT | 27 | 0.46 | 1934000 | 0.46 | 0 | 0.00 | 0 | 0.00 |
| 6 | HAPUR | 44 | 0.75 | 3780601 | 0.90 | 0 | 0.00 | 0 | 0.00 |
| MEERUT RANGE | | 566 | 9.64 | 40634266 | 9.69 | 0 | 0.00 | 0 | 0.00 |
| 7 | SAHARANPUR | 43 | 0.73 | 2308500 | 0.55 | 0 | 0.00 | 0 | 0.00 |
| 8 | MUZZAFARNAGAR | 28 | 0.48 | 1327500 | 0.32 | 0 | 0.00 | 0 | 0.00 |
| 9 | SHAMLI | 18 | 0.31 | 1357000 | 0.32 | 0 | 0.00 | 0 | 0.00 |
| SAHARANPUR RANGE | | 89 | 1.52 | 4993000 | 1.19 | 0 | 0.00 | 0 | 0.00 |
| MEERUT ZONE | | 655 | 11.15 | 45627266 | 10.88 | 0 | 0.00 | 0 | 0.00 |
| 10 | BAREILLY | 138 | 2.35 | 8061000 | 1.92 | 0 | 0.00 | 0 | 0.00 |
| 11 | SHAHJAHANPUR | 80 | 1.36 | 6529600 | 1.56 | 0 | 0.00 | 0 | 0.00 |
| 12 | PILIBHIT | 24 | 0.41 | 1858450 | 0.44 | 0 | 0.00 | 0 | 0.00 |
| 13 | BADAUN | 40 | 0.68 | 2273000 | 0.54 | 0 | 0.00 | 0 | 0.00 |
| BAREILLY RANGE | | 282 | 4.80 | 18722050 | 4.46 | 0 | 0.00 | 0 | 0.00 |
| 14 | MORADABAD | 149 | 2.54 | 12292500 | 2.93 | 0 | 0.00 | 0 | 0.00 |
| 15 | RAMPUR | 84 | 1.43 | 3844100 | 0.92 | 0 | 0.00 | 0 | 0.00 |
| 16 | BIJNOR | 95 | 1.62 | 5820950 | 1.39 | 0 | 0.00 | 0 | 0.00 |
| 17 | AMROHA | 13 | 0.22 | 833000 | 0.20 | 0 | 0.00 | 0 | 0.00 |
| 18 | SAMBHAL | 59 | 1.00 | 1792000 | 0.43 | 0 | 0.00 | 0 | 0.00 |
| MORADABAD RANGE | | 400 | 6.81 | 24582550 | 5.86 | 0 | 0.00 | 0 | 0.00 |
| BAREILLY ZONE | | 682 | 11.61 | 43304600 | 10.32 | 0 | 0.00 | 0 | 0.00 |
| 19 | LUCKNOW | 785 | 13.37 | 60919043 | 14.52 | 0 | 0.00 | 0 | 0.00 |
| 20 | RAIBARELI | 56 | 0.95 | 12286735 | 2.93 | 0 | 0.00 | 0 | 0.00 |
| 21 | UNNAO | 64 | 1.09 | 8112235 | 1.93 | 0 | 0.00 | 0 | 0.00 |
| 22 | KHIRI | 56 | 0.95 | 4545650 | 1.08 | 0 | 0.00 | 0 | 0.00 |
| 23 | SITAPUR | 101 | 1.72 | 5418839 | 1.29 | 0 | 0.00 | 0 | 0.00 |
| 24 | HARDOI | 53 | 0.90 | 3496100 | 0.83 | 0 | 0.00 | 0 | 0.00 |
| LUCKNOW RANGE | | 1115 | 18.99 | 94778602 | 22.60 | 0 | 0.00 | 0 | 0.00 |
| 25 | FAIZABAD | 67 | 1.14 | 5655837 | 1.35 | 0 | 0.00 | 0 | 0.00 |
| 26 | BARABANKI | 39 | 0.66 | 2690000 | 0.64 | 0 | 0.00 | 0 | 0.00 |
| 27 | SULTANPUR | 69 | 1.17 | 14912000 | 3.56 | 0 | 0.00 | 0 | 0.00 |
| 28 | AMBEDKANAGAR | 37 | 0.63 | 1857558 | 0.44 | 0 | 0.00 | 0 | 0.00 |
| 29 | AMETHI | 43 | 0.73 | 1100000 | 0.26 | 0 | 0.00 | 0 | 0.00 |
| FAIZABAD RANGE | | 255 | 4.34 | 26215395 | 6.25 | 0 | 0.00 | 0 | 0.00 |
| LUCKNOW ZONE | | 1370 | 23.33 | 120993997 | 28.85 | 0 | 0.00 | 0 | 0.00 |

TABLE – 36 Contd
NUMBER OF CASES REPORTED AND VALUE OF PROPERTY LOST FROM VARIOUS PLACES OF
OCCURRENCE YEAR – 2016 (DISTT/RANGE - WISE)
(BURGLARY)

| Sl. | DISTT/RANGE/ZONE | RESIDENTIAL PREMISES | | | | HIGHWAY | | | |
|------------------------|------------------|----------------------|--------------|-----------------|--------------|----------|-------------|----------|-------------|
| | | NO. | % TO TOTAL | VALUE | % TO TOTAL | NO. | % TO TOTAL | VALUE | % TO TOTAL |
| <i>1</i> | <i>2</i> | <i>3</i> | <i>4</i> | <i>5</i> | <i>6</i> | <i>7</i> | <i>8</i> | <i>9</i> | <i>10</i> |
| 30 | GORAKHPUR | 55 | 0.94 | 2765660 | 0.66 | 0 | 0.00 | 0 | 0.00 |
| 31 | DEORIA | 49 | 0.83 | 2831500 | 0.68 | 0 | 0.00 | 0 | 0.00 |
| 32 | MAHARAJGANJ | 13 | 0.22 | 534500 | 0.13 | 0 | 0.00 | 0 | 0.00 |
| 33 | KUSHINAGAR | 49 | 0.83 | 2426011 | 0.58 | 0 | 0.00 | 0 | 0.00 |
| GORAKHPUR RANGE | | 166 | 2.83 | 8557671 | 2.04 | 0 | 0.00 | 0 | 0.00 |
| 34 | GONDA | 90 | 1.53 | 3398500 | 0.81 | 0 | 0.00 | 0 | 0.00 |
| 35 | BALRAMPUR | 16 | 0.27 | 442700 | 0.11 | 0 | 0.00 | 0 | 0.00 |
| 36 | BAHRAICH | 76 | 1.29 | 3024800 | 0.72 | 0 | 0.00 | 0 | 0.00 |
| 37 | SHRAVASTI | 23 | 0.39 | 735500 | 0.18 | 0 | 0.00 | 0 | 0.00 |
| DEVIPATAN RANGE | | 205 | 3.49 | 7601500 | 1.81 | 0 | 0.00 | 0 | 0.00 |
| 38 | BASTI | 74 | 1.26 | 3987000 | 0.95 | 0 | 0.00 | 0 | 0.00 |
| 39 | SIDHARTHANAGAR | 34 | 0.58 | 1640800 | 0.39 | 0 | 0.00 | 0 | 0.00 |
| 40 | ST. KABIR NAGAR | 15 | 0.26 | 1018966 | 0.24 | 0 | 0.00 | 0 | 0.00 |
| BASTI RANGE | | 123 | 2.09 | 6646766 | 1.58 | 0 | 0.00 | 0 | 0.00 |
| GORAKHPUR ZONE | | 494 | 8.41 | 22805937 | 5.44 | 0 | 0.00 | 0 | 0.00 |
| 41 | VARANASI | 143 | 2.43 | 23519448 | 5.61 | 0 | 0.00 | 0 | 0.00 |
| 42 | GHAZIPUR | 53 | 0.90 | 3095540 | 0.74 | 0 | 0.00 | 0 | 0.00 |
| 43 | JAUNPUR | 115 | 1.96 | 17964180 | 4.28 | 0 | 0.00 | 0 | 0.00 |
| 44 | CHANDAULI | 36 | 0.61 | 2188040 | 0.52 | 0 | 0.00 | 0 | 0.00 |
| VARANASI RANGE | | 347 | 5.91 | 46767208 | 11.15 | 0 | 0.00 | 0 | 0.00 |
| 45 | MIRZAPUR | 13 | 0.22 | 402545 | 0.10 | 0 | 0.00 | 0 | 0.00 |
| 46 | SONBHADRA | 17 | 0.29 | 2094190 | 0.50 | 0 | 0.00 | 0 | 0.00 |
| 47 | BHADOHI | 55 | 0.94 | 918000 | 0.22 | 0 | 0.00 | 0 | 0.00 |
| MIRZAPUR RANGE | | 85 | 1.45 | 3414735 | 0.81 | 0 | 0.00 | 0 | 0.00 |
| 48 | AZAMGARH | 36 | 0.61 | 2637850 | 0.63 | 0 | 0.00 | 0 | 0.00 |
| 49 | MAU | 75 | 1.28 | 3605510 | 0.86 | 0 | 0.00 | 0 | 0.00 |
| 50 | BALLIA | 157 | 2.67 | 6168805 | 1.47 | 0 | 0.00 | 0 | 0.00 |
| AZAMGARH RANGE | | 268 | 4.56 | 12412165 | 2.96 | 0 | 0.00 | 0 | 0.00 |
| VARANASI ZONE | | 700 | 11.92 | 62594108 | 14.92 | 0 | 0.00 | 0 | 0.00 |

TABLE – 36 Contd
NUMBER OF CASES REPORTED AND VALUE OF PROPERTY LOST FROM VARIOUS PLACES OF
OCCURRENCE YEAR – 2016 (DISTT/RANGE - WISE)
(BURGLARY)

| Sl. | DISTT/RANGE/ZONE | RESIDENTIAL PREMISES | | | | HIGHWAY | | | |
|---------------------------|------------------|----------------------|--------------|------------------|--------------|----------|-------------|----------|-------------|
| | | NO. | % TO TOTAL | VALUE | % TO TOTAL | NO. | % TO TOTAL | VALUE | % TO TOTAL |
| 1 | 2 | 3 | 4 | 5 | 6 | 7 | 8 | 9 | 10 |
| 51 | ALLAHABAD | 376 | 6.40 | 21903340 | 5.22 | 0 | 0.00 | 0 | 0.00 |
| 52 | FATEHPUR | 54 | 0.92 | 2520226 | 0.60 | 0 | 0.00 | 0 | 0.00 |
| 53 | PRATAPGARH | 135 | 2.30 | 7273345 | 1.73 | 0 | 0.00 | 0 | 0.00 |
| 54 | KAUSHAMBI | 41 | 0.70 | 1419500 | 0.34 | 0 | 0.00 | 0 | 0.00 |
| ALLAHABAD RANGE | | 606 | 10.32 | 33116411 | 7.90 | 0 | 0.00 | 0 | 0.00 |
| 55 | BANDA | 22 | 0.37 | 1885000 | 0.45 | 0 | 0.00 | 0 | 0.00 |
| 56 | HAMIRPUR | 45 | 0.77 | 1577491 | 0.38 | 0 | 0.00 | 0 | 0.00 |
| 57 | MAHOBA | 26 | 0.44 | 1462700 | 0.35 | 0 | 0.00 | 0 | 0.00 |
| 58 | CHITRAKOOT | 44 | 0.75 | 1688250 | 0.40 | 0 | 0.00 | 0 | 0.00 |
| CH. DHAM RANGE | | 137 | 2.33 | 6613441 | 1.58 | 0 | 0.00 | 0 | 0.00 |
| ALLAHABAD ZONE | | 743 | 12.65 | 39729852 | 9.47 | 0 | 0.00 | 0 | 0.00 |
| 59 | KANPUR NAGAR | 164 | 2.79 | 5809284 | 1.39 | 0 | 0.00 | 0 | 0.00 |
| 60 | KANPUR DEHAT | 57 | 0.97 | 4208700 | 1.00 | 0 | 0.00 | 0 | 0.00 |
| 61 | FATEHGARH | 50 | 0.85 | 3441000 | 0.82 | 0 | 0.00 | 0 | 0.00 |
| 62 | ETAHAWH | 70 | 1.19 | 5553471 | 1.32 | 0 | 0.00 | 0 | 0.00 |
| 63 | KANNAUJ | 51 | 0.87 | 1730700 | 0.41 | 0 | 0.00 | 0 | 0.00 |
| 64 | AURAIYA | 66 | 1.12 | 5545100 | 1.32 | 0 | 0.00 | 0 | 0.00 |
| KANPUR RANGE | | 458 | 7.80 | 26288255 | 6.27 | 0 | 0.00 | 0 | 0.00 |
| 65 | JHANSI | 45 | 0.77 | 3564300 | 0.85 | 0 | 0.00 | 0 | 0.00 |
| 66 | JALAUN | 50 | 0.85 | 4273248 | 1.02 | 0 | 0.00 | 0 | 0.00 |
| 67 | LALITPUR | 20 | 0.34 | 1583000 | 0.38 | 0 | 0.00 | 0 | 0.00 |
| JHANSI RANGE | | 115 | 1.96 | 9420548 | 2.25 | 0 | 0.00 | 0 | 0.00 |
| KANPUR ZONE | | 573 | 9.76 | 35708803 | 8.51 | 0 | 0.00 | 0 | 0.00 |
| 68 | AGRA | 212 | 3.61 | 21683000 | 5.17 | 0 | 0.00 | 0 | 0.00 |
| 69 | MATHURA | 61 | 1.04 | 6364530 | 1.52 | 0 | 0.00 | 0 | 0.00 |
| 70 | MAINPURI | 77 | 1.31 | 3237000 | 0.77 | 0 | 0.00 | 0 | 0.00 |
| 71 | FIROZABAD | 58 | 0.99 | 3247000 | 0.77 | 0 | 0.00 | 0 | 0.00 |
| AGRA RANGE | | 408 | 6.95 | 34531530 | 8.23 | 0 | 0.00 | 0 | 0.00 |
| 72 | ALIGARH | 113 | 1.92 | 5708494 | 1.36 | 0 | 0.00 | 0 | 0.00 |
| 73 | ETAH | 37 | 0.63 | 1236600 | 0.29 | 0 | 0.00 | 0 | 0.00 |
| 74 | KASGANJ | 39 | 0.66 | 3210000 | 0.77 | 0 | 0.00 | 0 | 0.00 |
| 75 | HATHRUS | 59 | 1.00 | 3978000 | 0.95 | 0 | 0.00 | 0 | 0.00 |
| ALIGARH RANGE | | 248 | 4.22 | 14133094 | 3.37 | 0 | 0.00 | 0 | 0.00 |
| AGRA ZONE | | 656 | 11.17 | 48664624 | 11.60 | 0 | 0.00 | 0 | 0.00 |
| 76 | GRP | 0 | 0.00 | 0 | 0.00 | 0 | 0.00 | 0 | 0.00 |
| TOTAL ALL DISTRICT | | 5873 | 100 | 419429187 | 100 | 0 | 0.00 | 0 | 0.00 |

TABLE – 36 Contd
NUMBER OF CASES REPORTED AND VALUE OF PROPERTY LOST FROM VARIOUS PLACES OF
OCCURRENCE YEAR – 2016 (DISTT/RANGE - WISE)
(BURGLARY)

| Sl. | DISTT/RANGE/ZONE | RIVER OR SEA | | | | RAILWAYS | | | |
|-------------------------|------------------|--------------|-------------|-----------|-------------|-----------|-------------|-----------|-------------|
| | | NO. | % TO TOTAL | VALUE | % TO TOTAL | NO. | % TO TOTAL | VALUE | % TO TOTAL |
| <i>1</i> | <i>2</i> | <i>11</i> | <i>12</i> | <i>13</i> | <i>14</i> | <i>15</i> | <i>16</i> | <i>17</i> | <i>18</i> |
| 1 | MEERUT | 0 | 0.00 | 0 | 0.00 | 0 | 0.00 | 0 | 0.00 |
| 2 | BULANDSHAHAR | 0 | 0.00 | 0 | 0.00 | 0 | 0.00 | 0 | 0.00 |
| 3 | GHAZIABAD | 0 | 0.00 | 0 | 0.00 | 0 | 0.00 | 0 | 0.00 |
| 4 | G.B. NAGAR | 0 | 0.00 | 0 | 0.00 | 0 | 0.00 | 0 | 0.00 |
| 5 | BAGPAT | 0 | 0.00 | 0 | 0.00 | 0 | 0.00 | 0 | 0.00 |
| 6 | HAPUR | 0 | 0.00 | 0 | 0.00 | 0 | 0.00 | 0 | 0.00 |
| MEERUT RANGE | | 0 | 0.00 | 0 | 0.00 | 0 | 0.00 | 0 | 0.00 |
| 7 | SAHARANPUR | 0 | 0.00 | 0 | 0.00 | 0 | 0.00 | 0 | 0.00 |
| 8 | MUZZAFARNAGAR | 0 | 0.00 | 0 | 0.00 | 0 | 0.00 | 0 | 0.00 |
| 9 | SHAMLI | 0 | 0.00 | 0 | 0.00 | 0 | 0.00 | 0 | 0.00 |
| SAHARANPUR RANGE | | 0 | 0.00 | 0 | 0.00 | 0 | 0.00 | 0 | 0.00 |
| MEERUT ZONE | | 0 | 0.00 | 0 | 0.00 | 0 | 0.00 | 0 | 0.00 |
| 10 | BAREILLY | 0 | 0.00 | 0 | 0.00 | 0 | 0.00 | 0 | 0.00 |
| 11 | SHAHJAHANPUR | 0 | 0.00 | 0 | 0.00 | 0 | 0.00 | 0 | 0.00 |
| 12 | PILIBHIT | 0 | 0.00 | 0 | 0.00 | 0 | 0.00 | 0 | 0.00 |
| 13 | BADAUN | 0 | 0.00 | 0 | 0.00 | 0 | 0.00 | 0 | 0.00 |
| BAREILLY RANGE | | 0 | 0.00 | 0 | 0.00 | 0 | 0.00 | 0 | 0.00 |
| 14 | MORADABAD | 0 | 0.00 | 0 | 0.00 | 0 | 0.00 | 0 | 0.00 |
| 15 | RAMPUR | 0 | 0.00 | 0 | 0.00 | 0 | 0.00 | 0 | 0.00 |
| 16 | BIJNOR | 0 | 0.00 | 0 | 0.00 | 0 | 0.00 | 0 | 0.00 |
| 17 | AMROHA | 0 | 0.00 | 0 | 0.00 | 0 | 0.00 | 0 | 0.00 |
| 18 | SAMBHAL | 0 | 0.00 | 0 | 0.00 | 0 | 0.00 | 0 | 0.00 |
| MORADABAD RANGE | | 0 | 0.00 | 0 | 0.00 | 0 | 0.00 | 0 | 0.00 |
| BAREILLY ZONE | | 0 | 0.00 | 0 | 0.00 | 0 | 0.00 | 0 | 0.00 |
| 19 | LUCKNOW | 0 | 0.00 | 0 | 0.00 | 0 | 0.00 | 0 | 0.00 |
| 20 | RAIBARELI | 0 | 0.00 | 0 | 0.00 | 0 | 0.00 | 0 | 0.00 |
| 21 | UNNAO | 0 | 0.00 | 0 | 0.00 | 0 | 0.00 | 0 | 0.00 |
| 22 | KHIRI | 0 | 0.00 | 0 | 0.00 | 0 | 0.00 | 0 | 0.00 |
| 23 | SITAPUR | 0 | 0.00 | 0 | 0.00 | 0 | 0.00 | 0 | 0.00 |
| 24 | HARDOI | 0 | 0.00 | 0 | 0.00 | 0 | 0.00 | 0 | 0.00 |
| LUCKNOW RANGE | | 0 | 0.00 | 0 | 0.00 | 0 | 0.00 | 0 | 0.00 |
| 25 | FAIZABAD | 0 | 0.00 | 0 | 0.00 | 0 | 0.00 | 0 | 0.00 |
| 26 | BARABANKI | 0 | 0.00 | 0 | 0.00 | 0 | 0.00 | 0 | 0.00 |
| 27 | SULTANPUR | 0 | 0.00 | 0 | 0.00 | 0 | 0.00 | 0 | 0.00 |
| 28 | AMBEDKANAGAR | 0 | 0.00 | 0 | 0.00 | 0 | 0.00 | 0 | 0.00 |
| 29 | AMETHI | 0 | 0.00 | 0 | 0.00 | 0 | 0.00 | 0 | 0.00 |
| FAIZABAD RANGE | | 0 | 0.00 | 0 | 0.00 | 0 | 0.00 | 0 | 0.00 |
| LUCKNOW ZONE | | 0 | 0.00 | 0 | 0.00 | 0 | 0.00 | 0 | 0.00 |

TABLE – 36 Contd
NUMBER OF CASES REPORTED AND VALUE OF PROPERTY LOST FROM VARIOUS PLACES OF
OCCURRENCE YEAR – 2016 (DISTT/RANGE - WISE)
(BURGLARY)

| Sl. | DISTT/RANGE/ZONE | RIVER OR SEA | | | | RAILWAYS | | | |
|------------------------|------------------|--------------|-------------|-----------|-------------|-----------|-------------|-----------|-------------|
| | | NO. | % TO TOTAL | VALUE | % TO TOTAL | NO. | % TO TOTAL | VALUE | % TO TOTAL |
| <i>1</i> | <i>2</i> | <i>11</i> | <i>12</i> | <i>13</i> | <i>14</i> | <i>15</i> | <i>16</i> | <i>17</i> | <i>18</i> |
| 30 | GORAKHPUR | 0 | 0.00 | 0 | 0.00 | 0 | 0.00 | 0 | 0.00 |
| 31 | DEORIA | 0 | 0.00 | 0 | 0.00 | 0 | 0.00 | 0 | 0.00 |
| 32 | MAHARAJGANJ | 0 | 0.00 | 0 | 0.00 | 0 | 0.00 | 0 | 0.00 |
| 33 | KUSHINAGAR | 0 | 0.00 | 0 | 0.00 | 0 | 0.00 | 0 | 0.00 |
| GORAKHPUR RANGE | | 0 | 0.00 | 0 | 0.00 | 0 | 0.00 | 0 | 0.00 |
| 34 | GONDA | 0 | 0.00 | 0 | 0.00 | 0 | 0.00 | 0 | 0.00 |
| 35 | BALRAMPUR | 0 | 0.00 | 0 | 0.00 | 0 | 0.00 | 0 | 0.00 |
| 36 | BAHRAICH | 0 | 0.00 | 0 | 0.00 | 0 | 0.00 | 0 | 0.00 |
| 37 | SHRAVASTI | 0 | 0.00 | 0 | 0.00 | 0 | 0.00 | 0 | 0.00 |
| DEVIPATAN RANGE | | 0 | 0.00 | 0 | 0.00 | 0 | 0.00 | 0 | 0.00 |
| 38 | BASTI | 0 | 0.00 | 0 | 0.00 | 0 | 0.00 | 0 | 0.00 |
| 39 | SIDHARTHANAGAR | 0 | 0.00 | 0 | 0.00 | 0 | 0.00 | 0 | 0.00 |
| 40 | ST. KABIR NAGAR | 0 | 0.00 | 0 | 0.00 | 0 | 0.00 | 0 | 0.00 |
| BASTI RANGE | | 0 | 0.00 | 0 | 0.00 | 0 | 0.00 | 0 | 0.00 |
| GORAKHPUR ZONE | | 0 | 0.00 | 0 | 0.00 | 0 | 0.00 | 0 | 0.00 |
| 41 | VARANASI | 0 | 0.00 | 0 | 0.00 | 0 | 0.00 | 0 | 0.00 |
| 42 | GHAZIPUR | 0 | 0.00 | 0 | 0.00 | 0 | 0.00 | 0 | 0.00 |
| 43 | JAUNPUR | 0 | 0.00 | 0 | 0.00 | 0 | 0.00 | 0 | 0.00 |
| 44 | CHANDALI | 0 | 0.00 | 0 | 0.00 | 0 | 0.00 | 0 | 0.00 |
| VARANASI RANGE | | 0 | 0.00 | 0 | 0.00 | 0 | 0.00 | 0 | 0.00 |
| 45 | MIRZAPUR | 0 | 0.00 | 0 | 0.00 | 0 | 0.00 | 0 | 0.00 |
| 46 | SONBHADRA | 0 | 0.00 | 0 | 0.00 | 0 | 0.00 | 0 | 0.00 |
| 47 | BHADOHI | 0 | 0.00 | 0 | 0.00 | 0 | 0.00 | 0 | 0.00 |
| MIRZAPUR RANGE | | 0 | 0.00 | 0 | 0.00 | 0 | 0.00 | 0 | 0.00 |
| 48 | AZAMGARH | 0 | 0.00 | 0 | 0.00 | 0 | 0.00 | 0 | 0.00 |
| 49 | MAU | 0 | 0.00 | 0 | 0.00 | 0 | 0.00 | 0 | 0.00 |
| 50 | BALLIA | 0 | 0.00 | 0 | 0.00 | 0 | 0.00 | 0 | 0.00 |
| AZAMGARH RANGE | | 0 | 0.00 | 0 | 0.00 | 0 | 0.00 | 0 | 0.00 |
| VARANASI ZONE | | 0 | 0.00 | 0 | 0.00 | 0 | 0.00 | 0 | 0.00 |

TABLE – 36 Contd
NUMBER OF CASES REPORTED AND VALUE OF PROPERTY LOST FROM VARIOUS PLACES OF
OCCURRENCE YEAR – 2016 (DISTT/RANGE - WISE)
(BURGLARY)

| Sl. | DISTT/RANGE/ZONE | RIVER OR SEA | | | | RAILWAYS | | | |
|---------------------------|------------------|--------------|-------------|-----------|-------------|-----------|-------------|-----------|-------------|
| | | NO. | % TO TOTAL | VALUE | % TO TOTAL | NO. | % TO TOTAL | VALUE | % TO TOTAL |
| <i>1</i> | <i>2</i> | <i>11</i> | <i>12</i> | <i>13</i> | <i>14</i> | <i>15</i> | <i>16</i> | <i>17</i> | <i>18</i> |
| 51 | ALLAHABAD | 0 | 0.00 | 0 | 0.00 | 0 | 0.00 | 0 | 0.00 |
| 52 | FATEHPUR | 0 | 0.00 | 0 | 0.00 | 0 | 0.00 | 0 | 0.00 |
| 53 | PRATAPGARH | 0 | 0.00 | 0 | 0.00 | 0 | 0.00 | 0 | 0.00 |
| 54 | KAUSHAMBI | 0 | 0.00 | 0 | 0.00 | 0 | 0.00 | 0 | 0.00 |
| ALLAHABAD RANGE | | 0 | 0.00 | 0 | 0.00 | 0 | 0.00 | 0 | 0.00 |
| 55 | BANDA | 0 | 0.00 | 0 | 0.00 | 0 | 0.00 | 0 | 0.00 |
| 56 | HAMIRPUR | 0 | 0.00 | 0 | 0.00 | 0 | 0.00 | 0 | 0.00 |
| 57 | MAHOBA | 0 | 0.00 | 0 | 0.00 | 0 | 0.00 | 0 | 0.00 |
| 58 | CHITRAKOOT | 0 | 0.00 | 0 | 0.00 | 0 | 0.00 | 0 | 0.00 |
| CH. DHAM RANGE | | 0 | 0.00 | 0 | 0.00 | 0 | 0.00 | 0 | 0.00 |
| ALLAHABAD ZONE | | 0 | 0.00 | 0 | 0.00 | 0 | 0.00 | 0 | 0.00 |
| 59 | KANPUR NAGAR | 0 | 0.00 | 0 | 0.00 | 0 | 0.00 | 0 | 0.00 |
| 60 | KANPUR DEHAT | 0 | 0.00 | 0 | 0.00 | 0 | 0.00 | 0 | 0.00 |
| 61 | FATEHGARH | 0 | 0.00 | 0 | 0.00 | 0 | 0.00 | 0 | 0.00 |
| 62 | ETAWAH | 0 | 0.00 | 0 | 0.00 | 0 | 0.00 | 0 | 0.00 |
| 63 | KANNAUJ | 0 | 0.00 | 0 | 0.00 | 0 | 0.00 | 0 | 0.00 |
| 64 | AURAIYA | 0 | 0.00 | 0 | 0.00 | 0 | 0.00 | 0 | 0.00 |
| KANPUR RANGE | | 0 | 0.00 | 0 | 0.00 | 0 | 0.00 | 0 | 0.00 |
| 65 | JHANSI | 0 | 0.00 | 0 | 0.00 | 0 | 0.00 | 0 | 0.00 |
| 66 | JALAUN | 0 | 0.00 | 0 | 0.00 | 0 | 0.00 | 0 | 0.00 |
| 67 | LALITPUR | 0 | 0.00 | 0 | 0.00 | 0 | 0.00 | 0 | 0.00 |
| JHANSI RANGE | | 0 | 0.00 | 0 | 0.00 | 0 | 0.00 | 0 | 0.00 |
| KANPUR ZONE | | 0 | 0.00 | 0 | 0.00 | 0 | 0.00 | 0 | 0.00 |
| 68 | AGRA | 0 | 0.00 | 0 | 0.00 | 0 | 0.00 | 0 | 0.00 |
| 69 | MATHURA | 0 | 0.00 | 0 | 0.00 | 0 | 0.00 | 0 | 0.00 |
| 70 | MAINPURI | 0 | 0.00 | 0 | 0.00 | 0 | 0.00 | 0 | 0.00 |
| 71 | FIROZABAD | 0 | 0.00 | 0 | 0.00 | 0 | 0.00 | 0 | 0.00 |
| AGRA RANGE | | 0 | 0.00 | 0 | 0.00 | 0 | 0.00 | 0 | 0.00 |
| 72 | ALIGARH | 0 | 0.00 | 0 | 0.00 | 0 | 0.00 | 0 | 0.00 |
| 73 | ETAH | 0 | 0.00 | 0 | 0.00 | 0 | 0.00 | 0 | 0.00 |
| 74 | KASGANJ | 0 | 0.00 | 0 | 0.00 | 0 | 0.00 | 0 | 0.00 |
| 75 | HATHRUS | 0 | 0.00 | 0 | 0.00 | 0 | 0.00 | 0 | 0.00 |
| ALIGARH RANGE | | 0 | 0.00 | 0 | 0.00 | 0 | 0.00 | 0 | 0.00 |
| AGRA ZONE | | 0 | 0.00 | 0 | 0.00 | 0 | 0.00 | 0 | 0.00 |
| 76 | GRP | 0 | 0.00 | 0 | 0.00 | 0 | 0.00 | 0 | 0.00 |
| TOTAL ALL DISTRICT | | 0 | 0.00 | 0 | 0.00 | 0 | 0.00 | 0 | 0.00 |

TABLE – 36 Contd
NUMBER OF CASES REPORTED AND VALUE OF PROPERTY LOST FROM VARIOUS PLACES OF
OCCURRENCE YEAR – 2016 (DISTT/RANGE - WISE)
(BURGLARY)

| Sl. | DISTT/RANGE/ZONE | RELIGIOUS PLACES | | | | ATM | | | |
|-------------------------|------------------|------------------|-------------|--------------|-------------|----------|-------------|----------|-------------|
| | | NO. | % TO TOTAL | VALUE | % TO TOTAL | NO. | % TO TOTAL | VALUE | % TO TOTAL |
| 1 | 2 | 19 | 20 | 21 | 22 | 23 | 24 | 25 | 26 |
| 1 | MEERUT | 0 | 0.00 | 0 | 0.00 | 0 | 0.00 | 0 | 0.00 |
| 2 | BULANDSHAHAR | 0 | 0.00 | 0 | 0.00 | 0 | 0.00 | 0 | 0.00 |
| 3 | GHAZIABAD | 0 | 0.00 | 0 | 0.00 | 0 | 0.00 | 0 | 0.00 |
| 4 | G.B. NAGAR | 0 | 0.00 | 0 | 0.00 | 0 | 0.00 | 0 | 0.00 |
| 5 | BAGPAT | 0 | 0.00 | 0 | 0.00 | 0 | 0.00 | 0 | 0.00 |
| 6 | HAPUR | 0 | 0.00 | 0 | 0.00 | 0 | 0.00 | 0 | 0.00 |
| MEERUT RANGE | | 0 | 0.00 | 0 | 0.00 | 0 | 0.00 | 0 | 0.00 |
| 7 | SAHARANPUR | 0 | 0.00 | 0 | 0.00 | 0 | 0.00 | 0 | 0.00 |
| 8 | MUZZAFARNAGAR | 0 | 0.00 | 0 | 0.00 | 0 | 0.00 | 0 | 0.00 |
| 9 | SHAMLI | 0 | 0.00 | 0 | 0.00 | 0 | 0.00 | 0 | 0.00 |
| SAHARANPUR RANGE | | 0 | 0.00 | 0 | 0.00 | 0 | 0.00 | 0 | 0.00 |
| MEERUT ZONE | | 0 | 0.00 | 0 | 0.00 | 0 | 0.00 | 0 | 0.00 |
| 10 | BAREILLY | 0 | 0.00 | 0 | 0.00 | 0 | 0.00 | 0 | 0.00 |
| 11 | SHAHJAHANPUR | 0 | 0.00 | 0 | 0.00 | 0 | 0.00 | 0 | 0.00 |
| 12 | PILIBHIT | 2 | 0.00 | 28000 | 0.00 | 0 | 0.00 | 0 | 0.00 |
| 13 | BADAUN | 0 | 0.00 | 0 | 0.00 | 0 | 0.00 | 0 | 0.00 |
| BAREILLY RANGE | | 2 | 0.00 | 28000 | 0.00 | 0 | 0.00 | 0 | 0.00 |
| 14 | MORADABAD | 0 | 0.00 | 0 | 0.00 | 0 | 0.00 | 0 | 0.00 |
| 15 | RAMPUR | 0 | 0.00 | 0 | 0.00 | 0 | 0.00 | 0 | 0.00 |
| 16 | BIJNOR | 0 | 0.00 | 0 | 0.00 | 0 | 0.00 | 0 | 0.00 |
| 17 | AMROHA | 0 | 0.00 | 0 | 0.00 | 0 | 0.00 | 0 | 0.00 |
| 18 | SAMBHAL | 0 | 0.00 | 0 | 0.00 | 0 | 0.00 | 0 | 0.00 |
| MORADABAD RANGE | | 0 | 0.00 | 0 | 0.00 | 0 | 0.00 | 0 | 0.00 |
| BAREILLY ZONE | | 2 | 0.00 | 28000 | 0.00 | 0 | 0.00 | 0 | 0.00 |
| 19 | LUCKNOW | 0 | 0.00 | 0 | 0.00 | 0 | 0.00 | 0 | 0.00 |
| 20 | RAIBARELI | 0 | 0.00 | 0 | 0.00 | 0 | 0.00 | 0 | 0.00 |
| 21 | UNNAO | 0 | 0.00 | 0 | 0.00 | 0 | 0.00 | 0 | 0.00 |
| 22 | KHIRI | 0 | 0.00 | 0 | 0.00 | 0 | 0.00 | 0 | 0.00 |
| 23 | SITAPUR | 0 | 0.00 | 0 | 0.00 | 0 | 0.00 | 0 | 0.00 |
| 24 | HARDOI | 0 | 0.00 | 0 | 0.00 | 0 | 0.00 | 0 | 0.00 |
| LUCKNOW RANGE | | 0 | 0.00 | 0 | 0.00 | 0 | 0.00 | 0 | 0.00 |
| 25 | FAIZABAD | 0 | 0.00 | 0 | 0.00 | 0 | 0.00 | 0 | 0.00 |
| 26 | BARABANKI | 0 | 0.00 | 0 | 0.00 | 0 | 0.00 | 0 | 0.00 |
| 27 | SULTANPUR | 0 | 0.00 | 0 | 0.00 | 0 | 0.00 | 0 | 0.00 |
| 28 | AMBEDKANAGAR | 0 | 0.00 | 0 | 0.00 | 0 | 0.00 | 0 | 0.00 |
| 29 | AMETHI | 0 | 0.00 | 0 | 0.00 | 0 | 0.00 | 0 | 0.00 |
| FAIZABAD RANGE | | 0 | 0.00 | 0 | 0.00 | 0 | 0.00 | 0 | 0.00 |
| LUCKNOW ZONE | | 0 | 0.00 | 0 | 0.00 | 0 | 0.00 | 0 | 0.00 |

TABLE – 36 Contd
NUMBER OF CASES REPORTED AND VALUE OF PROPERTY LOST FROM VARIOUS PLACES OF
OCCURRENCE YEAR – 2016 (DISTT/RANGE - WISE)
(BURGLARY)

| Sl. | DISTT/RANGE/ZONE | RELIGIOUS PLACES | | | | ATM | | | |
|------------------------|------------------|------------------|--------------|------------------|-------------|-----------|-------------|-----------|-------------|
| | | NO. | % TO TOTAL | VALUE | % TO TOTAL | NO. | % TO TOTAL | VALUE | % TO TOTAL |
| <i>1</i> | <i>2</i> | <i>19</i> | <i>20</i> | <i>21</i> | <i>22</i> | <i>23</i> | <i>24</i> | <i>25</i> | <i>26</i> |
| 30 | GORAKHPUR | 0 | 0.00 | 0 | 0.00 | 0 | 0.00 | 0 | 0.00 |
| 31 | DEORIA | 0 | 0.00 | 0 | 0.00 | 0 | 0.00 | 0 | 0.00 |
| 32 | MAHARAJGANJ | 0 | 0.00 | 0 | 0.00 | 0 | 0.00 | 0 | 0.00 |
| 33 | KUSHINAGAR | 0 | 0.00 | 0 | 0.00 | 0 | 0.00 | 0 | 0.00 |
| GORAKHPUR RANGE | | 0 | 0.00 | 0 | 0.00 | 0 | 0.00 | 0 | 0.00 |
| 34 | GONDA | 0 | 0.00 | 0 | 0.00 | 0 | 0.00 | 0 | 0.00 |
| 35 | BALRAMPUR | 0 | 0.00 | 0 | 0.00 | 0 | 0.00 | 0 | 0.00 |
| 36 | BAHRAICH | 0 | 0.00 | 0 | 0.00 | 0 | 0.00 | 0 | 0.00 |
| 37 | SHRAVASTI | 0 | 0.00 | 0 | 0.00 | 0 | 0.00 | 0 | 0.00 |
| DEVIPATAN RANGE | | 0 | 0.00 | 0 | 0.00 | 0 | 0.00 | 0 | 0.00 |
| 38 | BASTI | 0 | 0.00 | 0 | 0.00 | 0 | 0.00 | 0 | 0.00 |
| 39 | SIDHARTHANAGAR | 0 | 0.00 | 0 | 0.00 | 0 | 0.00 | 0 | 0.00 |
| 40 | ST. KABIR NAGAR | 1 | 0.00 | 5000 | 0.00 | 0 | 0.00 | 0 | 0.00 |
| BASTI RANGE | | 1 | 0.00 | 5000 | 0.00 | 0 | 0.00 | 0 | 0.00 |
| GORAKHPUR ZONE | | 1 | 0.00 | 5000 | 0.00 | 0 | 0.00 | 0 | 0.00 |
| 41 | VARANASI | 0 | 0.00 | 0 | 0.00 | 0 | 0.00 | 0 | 0.00 |
| 42 | GHAZIPUR | 0 | 0.00 | 0 | 0.00 | 0 | 0.00 | 0 | 0.00 |
| 43 | JAUNPUR | 0 | 0.00 | 0 | 0.00 | 0 | 0.00 | 0 | 0.00 |
| 44 | CHANDAULI | 0 | 0.00 | 0 | 0.00 | 0 | 0.00 | 0 | 0.00 |
| VARANASI RANGE | | 0 | 0.00 | 0 | 0.00 | 0 | 0.00 | 0 | 0.00 |
| 45 | MIRZAPUR | 0 | 0.00 | 0 | 0.00 | 0 | 0.00 | 0 | 0.00 |
| 46 | SONBHADRA | 0 | 0.00 | 0 | 0.00 | 0 | 0.00 | 0 | 0.00 |
| 47 | BHADOHI | 0 | 0.00 | 0 | 0.00 | 0 | 0.00 | 0 | 0.00 |
| MIRZAPUR RANGE | | 0 | 0.00 | 0 | 0.00 | 0 | 0.00 | 0 | 0.00 |
| 48 | AZAMGARH | 0 | 0.00 | 0 | 0.00 | 0 | 0.00 | 0 | 0.00 |
| 49 | MAU | 1 | 14.29 | 700000000 | 0.00 | 0 | 0.00 | 0 | 0.00 |
| 50 | BALLIA | 0 | 0.00 | 0 | 0.00 | 0 | 0.00 | 0 | 0.00 |
| AZAMGARH RANGE | | 1 | 14.29 | 700000000 | 0.00 | 0 | 0.00 | 0 | 0.00 |
| VARANASI ZONE | | 1 | 14.29 | 700000000 | 0.00 | 0 | 0.00 | 0 | 0.00 |

TABLE – 36 Contd
NUMBER OF CASES REPORTED AND VALUE OF PROPERTY LOST FROM VARIOUS PLACES OF
OCCURRENCE YEAR – 2016 (DISTT/RANGE - WISE)
(BURGLARY)

| Sl. | DISTT/RANGE/ZONE | RELIGIOUS PLACES | | | | ATM | | | |
|---------------------------|------------------|------------------|--------------|------------------|-------------|----------|-------------|----------|-------------|
| | | NO. | % TO TOTAL | VALUE | % TO TOTAL | NO. | % TO TOTAL | VALUE | % TO TOTAL |
| 1 | 2 | 19 | 20 | 21 | 22 | 23 | 24 | 25 | 26 |
| 51 | ALLAHABAD | 0 | 0.00 | 0 | 0.00 | 0 | 0.00 | 0 | 0.00 |
| 52 | FATEHPUR | 2 | 0.00 | 35000 | 0.00 | 0 | 0.00 | 0 | 0.00 |
| 53 | PRATAPGARH | 0 | 0.00 | 0 | 0.00 | 0 | 0.00 | 0 | 0.00 |
| 54 | KAUSHAMBI | 0 | 0.00 | 0 | 0.00 | 0 | 0.00 | 0 | 0.00 |
| ALLAHABAD RANGE | | 2 | 0.00 | 35000 | 0.00 | 0 | 0.00 | 0 | 0.00 |
| 55 | BANDA | 0 | 0.00 | 0 | 0.00 | 0 | 0.00 | 0 | 0.00 |
| 56 | HAMIRPUR | 0 | 0.00 | 0 | 0.00 | 0 | 0.00 | 0 | 0.00 |
| 57 | MAHOBA | 0 | 0.00 | 0 | 0.00 | 0 | 0.00 | 0 | 0.00 |
| 58 | CHITRAKOOT | 0 | 0.00 | 0 | 0.00 | 0 | 0.00 | 0 | 0.00 |
| CH. DHAM RANGE | | 0 | 0.00 | 0 | 0.00 | 0 | 0.00 | 0 | 0.00 |
| ALLAHABAD ZONE | | 2 | 0.00 | 35000 | 0.00 | 0 | 0.00 | 0 | 0.00 |
| 59 | KANPUR NAGAR | 0 | 0.00 | 0 | 0.00 | 0 | 0.00 | 0 | 0.00 |
| 60 | KANPUR DEHAT | 1 | 0.00 | 40000 | 0.00 | 0 | 0.00 | 0 | 0.00 |
| 61 | FATEHGARH | 0 | 0.00 | 0 | 0.00 | 0 | 0.00 | 0 | 0.00 |
| 62 | ETAWAH | 0 | 0.00 | 0 | 0.00 | 0 | 0.00 | 0 | 0.00 |
| 63 | KANNAUJ | 0 | 0.00 | 0 | 0.00 | 0 | 0.00 | 0 | 0.00 |
| 64 | AURAIYA | 0 | 0.00 | 0 | 0.00 | 0 | 0.00 | 0 | 0.00 |
| KANPUR RANGE | | 1 | 0.00 | 40000 | 0.00 | 0 | 0.00 | 0 | 0.00 |
| 65 | JHANSI | 0 | 0.00 | 0 | 0.00 | 0 | 0.00 | 0 | 0.00 |
| 66 | JALAUN | 0 | 0.00 | 0 | 0.00 | 0 | 0.00 | 0 | 0.00 |
| 67 | LALITPUR | 0 | 0.00 | 0 | 0.00 | 0 | 0.00 | 0 | 0.00 |
| JHANSI RANGE | | 0 | 0.00 | 0 | 0.00 | 0 | 0.00 | 0 | 0.00 |
| KANPUR ZONE | | 1 | 0.00 | 40000 | 0.00 | 0 | 0.00 | 0 | 0.00 |
| 68 | AGRA | 0 | 0.00 | 0 | 0.00 | 0 | 0.00 | 0 | 0.00 |
| 69 | MATHURA | 0 | 0.00 | 0 | 0.00 | 0 | 0.00 | 0 | 0.00 |
| 70 | MAINPURI | 0 | 0.00 | 0 | 0.00 | 0 | 0.00 | 0 | 0.00 |
| 71 | FIROZABAD | 0 | 0.00 | 0 | 0.00 | 0 | 0.00 | 0 | 0.00 |
| AGRA RANGE | | 0 | 0.00 | 0 | 0.00 | 0 | 0.00 | 0 | 0.00 |
| 72 | ALIGARH | 0 | 0.00 | 0 | 0.00 | 0 | 0.00 | 0 | 0.00 |
| 73 | ETAH | 0 | 0.00 | 0 | 0.00 | 0 | 0.00 | 0 | 0.00 |
| 74 | KASGANJ | 0 | 0.00 | 0 | 0.00 | 0 | 0.00 | 0 | 0.00 |
| 75 | HATHRUS | 0 | 0.00 | 0 | 0.00 | 0 | 0.00 | 0 | 0.00 |
| ALIGARH RANGE | | 0 | 0.00 | 0 | 0.00 | 0 | 0.00 | 0 | 0.00 |
| AGRA ZONE | | 0 | 0.00 | 0 | 0.00 | 0 | 0.00 | 0 | 0.00 |
| 76 | GRP | 0 | 0.00 | 0 | 0.00 | 0 | 0.00 | 0 | 0.00 |
| TOTAL ALL DISTRICT | | 7 | 14.29 | 700108000 | 0.00 | 0 | 0.00 | 0 | 0.00 |

TABLE – 36 Contd
NUMBER OF CASES REPORTED AND VALUE OF PROPERTY LOST FROM VARIOUS PLACES OF
OCCURRENCE YEAR – 2016 (DISTT/RANGE - WISE)
(BURGLARY)

| Sl. | DISTT/RANGE/ZONE | BANK | | | | COMMERCIAL ESTABLISHMENT | | | |
|-------------------------|------------------|----------|--------------|---------------|--------------|--------------------------|--------------|-----------------|--------------|
| | | NO. | % TO TOTAL | VALUE | % TO TOTAL | NO. | % TO TOTAL | VALUE | % TO TOTAL |
| 1 | 2 | 27 | 28 | 29 | 30 | 31 | 32 | 33 | 34 |
| 1 | MEERUT | 0 | 0.00 | 0 | 0.00 | 10 | 0.62 | 189500 | 0.20 |
| 2 | BULANDSHAHAR | 2 | 50.00 | 300000 | 83.33 | 71 | 4.39 | 3060071 | 3.22 |
| 3 | GHAZIABAD | 0 | 0.00 | 0 | 0.00 | 51 | 3.15 | 2396160 | 2.52 |
| 4 | G.B. NAGAR | 0 | 0.00 | 0 | 0.00 | 19 | 1.18 | 8564500 | 9.00 |
| 5 | BAGPAT | 0 | 0.00 | 0 | 0.00 | 5 | 0.31 | 103000 | 0.11 |
| 6 | HAPUR | 0 | 0.00 | 0 | 0.00 | 3 | 0.19 | 35000 | 0.04 |
| MEERUT RANGE | | 2 | 50.00 | 300000 | 83.33 | 159 | 9.83 | 14348231 | 15.08 |
| 7 | SAHARANPUR | 0 | 0.00 | 0 | 0.00 | 33 | 2.04 | 1130400 | 1.19 |
| 8 | MUZZAFARNAGAR | 0 | 0.00 | 0 | 0.00 | 0 | 0.00 | 0 | 0.00 |
| 9 | SHAMLI | 0 | 0.00 | 0 | 0.00 | 0 | 0.00 | 0 | 0.00 |
| SAHARANPUR RANGE | | 0 | 0.00 | 0 | 0.00 | 33 | 2.04 | 1130400 | 1.19 |
| MEERUT ZONE | | 2 | 50.00 | 300000 | 83.33 | 192 | 11.87 | 15478631 | 16.27 |
| 10 | BAREILLY | 0 | 0.00 | 0 | 0.00 | 31 | 1.92 | 1331000 | 1.40 |
| 11 | SHAHJAHANPUR | 0 | 0.00 | 0 | 0.00 | 25 | 1.55 | 346450 | 0.36 |
| 12 | PILIBHIT | 1 | 25.00 | 25000 | 6.94 | 9 | 0.56 | 1359000 | 1.43 |
| 13 | BADAUN | 0 | 0.00 | 0 | 0.00 | 20 | 1.24 | 1652500 | 1.74 |
| BAREILLY RANGE | | 1 | 25.00 | 25000 | 6.94 | 85 | 5.26 | 4688950 | 4.93 |
| 14 | MORADABAD | 0 | 0.00 | 0 | 0.00 | 42 | 2.60 | 727320 | 0.76 |
| 15 | RAMPUR | 0 | 0.00 | 0 | 0.00 | 28 | 1.73 | 1568500 | 1.65 |
| 16 | BIJNOR | 0 | 0.00 | 0 | 0.00 | 0 | 0.00 | 0 | 0.00 |
| 17 | AMROHA | 0 | 0.00 | 0 | 0.00 | 22 | 1.36 | 906500 | 0.95 |
| 18 | SAMBHAL | 0 | 0.00 | 0 | 0.00 | 9 | 0.56 | 507000 | 0.53 |
| MORADABAD RANGE | | 0 | 0.00 | 0 | 0.00 | 101 | 6.25 | 3709320 | 3.90 |
| BAREILLY ZONE | | 1 | 25.00 | 25000 | 6.94 | 186 | 11.50 | 8398270 | 8.83 |
| 19 | LUCKNOW | 0 | 0.00 | 0 | 0.00 | 127 | 7.85 | 2413478 | 2.54 |
| 20 | RAIBARELI | 0 | 0.00 | 0 | 0.00 | 0 | 0.00 | 0 | 0.00 |
| 21 | UNNAO | 0 | 0.00 | 0 | 0.00 | 32 | 1.98 | 3332700 | 3.50 |
| 22 | KHIRI | 0 | 0.00 | 0 | 0.00 | 27 | 1.67 | 1850000 | 1.94 |
| 23 | SITAPUR | 0 | 0.00 | 0 | 0.00 | 21 | 1.30 | 779300 | 0.82 |
| 24 | HARDOI | 0 | 0.00 | 0 | 0.00 | 0 | 0.00 | 0 | 0.00 |
| LUCKNOW RANGE | | 0 | 0.00 | 0 | 0.00 | 207 | 12.80 | 8375478 | 8.80 |
| 25 | FAIZABAD | 0 | 0.00 | 0 | 0.00 | 14 | 0.87 | 72800 | 0.08 |
| 26 | BARABANKI | 0 | 0.00 | 0 | 0.00 | 15 | 0.93 | 703000 | 0.74 |
| 27 | SULTANPUR | 0 | 0.00 | 0 | 0.00 | 12 | 0.74 | 829000 | 0.87 |
| 28 | AMBEDKANAGAR | 0 | 0.00 | 0 | 0.00 | 5 | 0.31 | 504800 | 0.53 |
| 29 | AMETHI | 0 | 0.00 | 0 | 0.00 | 15 | 0.93 | 654923 | 0.69 |
| FAIZABAD RANGE | | 0 | 0.00 | 0 | 0.00 | 61 | 3.77 | 2764523 | 2.91 |
| LUCKNOW ZONE | | 0 | 0.00 | 0 | 0.00 | 268 | 16.57 | 11140001 | 11.71 |

TABLE – 36 Contd
NUMBER OF CASES REPORTED AND VALUE OF PROPERTY LOST FROM VARIOUS PLACES OF
OCCURRENCE YEAR – 2016 (DISTT/RANGE - WISE)
(BURGLARY)

| Sl. | DISTT/RANGE/ZONE | BANK | | | | COMMERCIAL ESTABLISHMENT | | | |
|------------------------|------------------|-----------|--------------|--------------|-------------|--------------------------|--------------|-----------------|--------------|
| | | NO. | % TO TOTAL | VALUE | % TO TOTAL | NO. | % TO TOTAL | VALUE | % TO TOTAL |
| <i>I</i> | <i>2</i> | <i>27</i> | <i>28</i> | <i>29</i> | <i>30</i> | <i>31</i> | <i>32</i> | <i>33</i> | <i>34</i> |
| 30 | GORAKHPUR | 0 | 0.00 | 0 | 0.00 | 215 | 13.30 | 14238310 | 14.97 |
| 31 | DEORIA | 0 | 0.00 | 0 | 0.00 | 15 | 0.93 | 523500 | 0.55 |
| 32 | MAHARAJGANJ | 0 | 0.00 | 0 | 0.00 | 16 | 0.99 | 1429605 | 1.50 |
| 33 | KUSHINAGAR | 0 | 0.00 | 0 | 0.00 | 25 | 1.55 | 1587880 | 1.67 |
| GORAKHPUR RANGE | | 0 | 0.00 | 0 | 0.00 | 271 | 16.76 | 17779295 | 18.69 |
| 34 | GONDA | 0 | 0.00 | 0 | 0.00 | 0 | 0.00 | 0 | 0.00 |
| 35 | BALRAMPUR | 0 | 0.00 | 0 | 0.00 | 0 | 0.00 | 0 | 0.00 |
| 36 | BAHRAICH | 0 | 0.00 | 0 | 0.00 | 24 | 1.48 | 812900 | 0.85 |
| 37 | SHRAVASTI | 0 | 0.00 | 0 | 0.00 | 19 | 1.18 | 330000 | 0.35 |
| DEVIPATAN RANGE | | 0 | 0.00 | 0 | 0.00 | 43 | 2.66 | 1142900 | 1.20 |
| 38 | BASTI | 0 | 0.00 | 0 | 0.00 | 0 | 0.00 | 0 | 0.00 |
| 39 | SIDHARTHANAGAR | 0 | 0.00 | 0 | 0.00 | 10 | 0.62 | 126000 | 0.13 |
| 40 | ST. KABIR NAGAR | 0 | 0.00 | 0 | 0.00 | 6 | 0.37 | 834530 | 0.88 |
| BASTI RANGE | | 0 | 0.00 | 0 | 0.00 | 16 | 0.99 | 960530 | 1.01 |
| GORAKHPUR ZONE | | 0 | 0.00 | 0 | 0.00 | 330 | 20.41 | 19882725 | 20.90 |
| 41 | VARANASI | 0 | 0.00 | 0 | 0.00 | 0 | 0.00 | 0 | 0.00 |
| 42 | GHAZIPUR | 0 | 0.00 | 0 | 0.00 | 49 | 3.03 | 2418450 | 2.54 |
| 43 | JAUNPUR | 0 | 0.00 | 0 | 0.00 | 0 | 0.00 | 0 | 0.00 |
| 44 | CHANDAULI | 0 | 0.00 | 0 | 0.00 | 0 | 0.00 | 0 | 0.00 |
| VARANASI RANGE | | 0 | 0.00 | 0 | 0.00 | 49 | 3.03 | 2418450 | 2.54 |
| 45 | MIRZAPUR | 0 | 0.00 | 0 | 0.00 | 5 | 0.31 | 445500 | 0.47 |
| 46 | SONBHADRA | 0 | 0.00 | 0 | 0.00 | 19 | 1.18 | 1781110 | 1.87 |
| 47 | BHADOHI | 0 | 0.00 | 0 | 0.00 | 0 | 0.00 | 0 | 0.00 |
| MIRZAPUR RANGE | | 0 | 0.00 | 0 | 0.00 | 24 | 1.48 | 2226610 | 2.34 |
| 48 | AZAMGARH | 0 | 0.00 | 0 | 0.00 | 101 | 6.25 | 6030005 | 6.34 |
| 49 | MAU | 1 | 25.00 | 35000 | 9.72 | 0 | 0.00 | 0 | 0.00 |
| 50 | BALLIA | 0 | 0.00 | 0 | 0.00 | 0 | 0.00 | 0 | 0.00 |
| AZAMGARH RANGE | | 1 | 25.00 | 35000 | 9.72 | 101 | 6.25 | 6030005 | 6.34 |
| VARANASI ZONE | | 1 | 25.00 | 35000 | 9.72 | 174 | 10.76 | 10675065 | 11.22 |

TABLE – 36 Contd
NUMBER OF CASES REPORTED AND VALUE OF PROPERTY LOST FROM VARIOUS PLACES OF
OCCURRENCE YEAR – 2016 (DISTT/RANGE - WISE)
(BURGLARY)

| Sl. | DISTT/RANGE/ZONE | BANK | | | | COMMERCIAL ESTABLISHMENT | | | |
|---------------------------|------------------|----------|-------------|---------------|-------------|--------------------------|--------------|-----------------|--------------|
| | | NO. | % TO TOTAL | VALUE | % TO TOTAL | NO. | % TO TOTAL | VALUE | % TO TOTAL |
| 1 | 2 | 27 | 28 | 29 | 30 | 31 | 32 | 33 | 34 |
| 51 | ALLAHABAD | 0 | 0.00 | 0 | 0.00 | 66 | 4.08 | 2635500 | 2.77 |
| 52 | FATEHPUR | 0 | 0.00 | 0 | 0.00 | 26 | 1.61 | 1224500 | 1.29 |
| 53 | PRATAPGARH | 0 | 0.00 | 0 | 0.00 | 13 | 0.80 | 755000 | 0.79 |
| 54 | KAUSHAMBI | 0 | 0.00 | 0 | 0.00 | 14 | 0.87 | 254000 | 0.27 |
| ALLAHABAD RANGE | | 0 | 0.00 | 0 | 0.00 | 119 | 7.36 | 4869000 | 5.12 |
| 55 | BANDA | 0 | 0.00 | 0 | 0.00 | 16 | 0.99 | 677360 | 0.71 |
| 56 | HAMIRPUR | 0 | 0.00 | 0 | 0.00 | 0 | 0.00 | 0 | 0.00 |
| 57 | MAHOBA | 0 | 0.00 | 0 | 0.00 | 11 | 0.68 | 817500 | 0.86 |
| 58 | CHITRAKOOT | 0 | 0.00 | 0 | 0.00 | 0 | 0.00 | 0 | 0.00 |
| CH. DHAM RANGE | | 0 | 0.00 | 0 | 0.00 | 27 | 1.67 | 1494860 | 1.57 |
| ALLAHABAD ZONE | | 0 | 0.00 | 0 | 0.00 | 146 | 9.03 | 6363860 | 6.69 |
| 59 | KANPUR NAGAR | 0 | 0.00 | 0 | 0.00 | 32 | 1.98 | 2854403 | 3.00 |
| 60 | KANPUR DEHAT | 0 | 0.00 | 0 | 0.00 | 17 | 1.05 | 3003700 | 3.16 |
| 61 | FATEHGARH | 0 | 0.00 | 0 | 0.00 | 20 | 1.24 | 3367918 | 3.54 |
| 62 | ETAWAH | 0 | 0.00 | 0 | 0.00 | 15 | 0.93 | 714000 | 0.75 |
| 63 | KANNAUJ | 0 | 0.00 | 0 | 0.00 | 26 | 1.61 | 808000 | 0.85 |
| 64 | AURAIYA | 0 | 0.00 | 0 | 0.00 | 0 | 0.00 | 0 | 0.00 |
| KANPUR RANGE | | 0 | 0.00 | 0 | 0.00 | 110 | 6.80 | 10748021 | 11.30 |
| 65 | JHANSI | 0 | 0.00 | 0 | 0.00 | 12 | 0.74 | 795000 | 0.84 |
| 66 | JALAUN | 0 | 0.00 | 0 | 0.00 | 6 | 0.37 | 160000 | 0.17 |
| 67 | LALITPUR | 0 | 0.00 | 0 | 0.00 | 6 | 0.37 | 52900 | 0.06 |
| JHANSI RANGE | | 0 | 0.00 | 0 | 0.00 | 24 | 1.48 | 1007900 | 1.06 |
| KANPUR ZONE | | 0 | 0.00 | 0 | 0.00 | 134 | 8.29 | 11755921 | 12.36 |
| 68 | AGRA | 0 | 0.00 | 0 | 0.00 | 99 | 6.12 | 5077300 | 5.34 |
| 69 | MATHURA | 0 | 0.00 | 0 | 0.00 | 15 | 0.93 | 645300 | 0.68 |
| 70 | MAINPURI | 0 | 0.00 | 0 | 0.00 | 0 | 0.00 | 0 | 0.00 |
| 71 | FIROZABAD | 0 | 0.00 | 0 | 0.00 | 36 | 2.23 | 2520900 | 2.65 |
| AGRA RANGE | | 0 | 0.00 | 0 | 0.00 | 150 | 9.28 | 8243500 | 8.66 |
| 72 | ALIGARH | 0 | 0.00 | 0 | 0.00 | 15 | 0.93 | 670000 | 0.70 |
| 73 | ETAH | 0 | 0.00 | 0 | 0.00 | 22 | 1.36 | 2530500 | 2.66 |
| 74 | KASGANJ | 0 | 0.00 | 0 | 0.00 | 0 | 0.00 | 0 | 0.00 |
| 75 | HATHRUS | 0 | 0.00 | 0 | 0.00 | 0 | 0.00 | 0 | 0.00 |
| ALIGARH RANGE | | 0 | 0.00 | 0 | 0.00 | 37 | 2.29 | 3200500 | 3.36 |
| AGRA ZONE | | 0 | 0.00 | 0 | 0.00 | 187 | 11.56 | 11444000 | 12.03 |
| 76 | GRP | 0 | 0.00 | 0 | 0.00 | 0 | 0.00 | 0 | 0.00 |
| TOTAL ALL DISTRICT | | 4 | 100 | 360000 | 100 | 1617 | 100 | 95138473 | 100 |

TABLE – 36 Contd
NUMBER OF CASES REPORTED AND VALUE OF PROPERTY LOST FROM VARIOUS PLACES OF
OCCURRENCE YEAR – 2016 (DISTT/RANGE - WISE)
(BURGLARY)

| Sl. | DISTT/RANGE/ZONE | OTHER PLACES | | | | TOTAL | | | |
|-------------------------|------------------|--------------|--------------|--------------|--------------|-------------|--------------|------------------|--------------|
| | | NO. | % TO TOTAL | VALUE | % TO TOTAL | NO. | % TO TOTAL | VALUE TOTAL | % TO TOTAL |
| 1 | 2 | 35 | 36 | 37 | 38 | 39 | 40 | 41 | 42 |
| 1 | MEERUT | 0 | 0.00 | 0 | 0.00 | 175 | 2.33 | 7507160 | 0.62 |
| 2 | BULANDSHAHAR | 0 | 0.00 | 0 | 0.00 | 143 | 1.91 | 6156071 | 0.51 |
| 3 | GHAZIABAD | 0 | 0.00 | 0 | 0.00 | 155 | 2.07 | 11175160 | 0.92 |
| 4 | G.B. NAGAR | 0 | 0.00 | 0 | 0.00 | 175 | 2.33 | 24591505 | 2.02 |
| 5 | BAGPAT | 0 | 0.00 | 0 | 0.00 | 32 | 0.43 | 2037000 | 0.17 |
| 6 | HAPUR | 0 | 0.00 | 0 | 0.00 | 47 | 0.63 | 3815601 | 0.31 |
| MEERUT RANGE | | 0 | 0.00 | 0 | 0.00 | 727 | 9.69 | 55282497 | 4.55 |
| 7 | SAHARANPUR | 0 | 0.00 | 0 | 0.00 | 76 | 1.01 | 3438900 | 0.28 |
| 8 | MUZZAFARNAGAR | 0 | 0.00 | 0 | 0.00 | 28 | 0.37 | 1327500 | 0.11 |
| 9 | SHAMLI | 0 | 0.00 | 0 | 0.00 | 18 | 0.24 | 1357000 | 0.11 |
| SAHARANPUR RANGE | | 0 | 0.00 | 0 | 0.00 | 122 | 1.63 | 6123400 | 0.50 |
| MEERUT ZONE | | 0 | 0.00 | 0 | 0.00 | 849 | 11.32 | 61405897 | 5.05 |
| 10 | BAREILLY | 0 | 0.00 | 0 | 0.00 | 169 | 2.25 | 9392000 | 0.77 |
| 11 | SHAHJAHANPUR | 0 | 0.00 | 0 | 0.00 | 105 | 1.40 | 6876050 | 0.57 |
| 12 | PILIBHIT | 1 | 50.00 | 10000 | 36.36 | 37 | 0.49 | 3280450 | 0.27 |
| 13 | BADAUN | 0 | 0.00 | 0 | 0.00 | 60 | 0.80 | 3925500 | 0.32 |
| BAREILLY RANGE | | 1 | 50.00 | 10000 | 36.36 | 371 | 4.94 | 23474000 | 1.93 |
| 14 | MORADABAD | 0 | 0.00 | 0 | 0.00 | 191 | 2.55 | 13019820 | 1.07 |
| 15 | RAMPUR | 0 | 0.00 | 0 | 0.00 | 112 | 1.49 | 5412600 | 0.45 |
| 16 | BIJNOR | 0 | 0.00 | 0 | 0.00 | 95 | 1.27 | 5820950 | 0.48 |
| 17 | AMROHA | 0 | 0.00 | 0 | 0.00 | 35 | 0.47 | 1739500 | 0.14 |
| 18 | SAMBHAL | 0 | 0.00 | 0 | 0.00 | 68 | 0.91 | 2299000 | 0.19 |
| MORADABAD RANGE | | 0 | 0.00 | 0 | 0.00 | 501 | 6.68 | 28291870 | 2.33 |
| BAREILLY ZONE | | 1 | 50.00 | 10000 | 36.36 | 872 | 11.62 | 51765870 | 4.26 |
| 19 | LUCKNOW | 0 | 0.00 | 0 | 0.00 | 912 | 12.16 | 63332521 | 5.21 |
| 20 | RAIBARELI | 0 | 0.00 | 0 | 0.00 | 56 | 0.75 | 12286735 | 1.01 |
| 21 | UNNAO | 0 | 0.00 | 0 | 0.00 | 96 | 1.28 | 11444935 | 0.94 |
| 22 | KHIRI | 0 | 0.00 | 0 | 0.00 | 83 | 1.11 | 6395650 | 0.53 |
| 23 | SITAPUR | 0 | 0.00 | 0 | 0.00 | 122 | 1.63 | 6198139 | 0.51 |
| 24 | HARDOI | 0 | 0.00 | 0 | 0.00 | 53 | 0.71 | 3496100 | 0.29 |
| LUCKNOW RANGE | | 0 | 0.00 | 0 | 0.00 | 1322 | 17.62 | 103154080 | 8.49 |
| 25 | FAIZABAD | 0 | 0.00 | 0 | 0.00 | 81 | 1.08 | 5728637 | 0.47 |
| 26 | BARABANKI | 0 | 0.00 | 0 | 0.00 | 54 | 0.72 | 3393000 | 0.28 |
| 27 | SULTANPUR | 0 | 0.00 | 0 | 0.00 | 81 | 1.08 | 15741000 | 1.30 |
| 28 | AMBEDKANAGAR | 0 | 0.00 | 0 | 0.00 | 42 | 0.56 | 2362358 | 0.19 |
| 29 | AMETHI | 0 | 0.00 | 0 | 0.00 | 58 | 0.77 | 1754923 | 0.14 |
| FAIZABAD RANGE | | 0 | 0.00 | 0 | 0.00 | 316 | 4.21 | 28979918 | 2.39 |
| LUCKNOW ZONE | | 0 | 0.00 | 0 | 0.00 | 1638 | 21.83 | 132133998 | 10.87 |

TABLE – 36 Contd
NUMBER OF CASES REPORTED AND VALUE OF PROPERTY LOST FROM VARIOUS PLACES OF
OCCURRENCE YEAR – 2016 (DISTT/RANGE - WISE)
(BURGLARY)

| Sl. | DISTT/RANGE/ZONE | OTHER PLACES | | | | TOTAL | | | |
|------------------------|------------------|--------------|--------------|--------------|--------------|------------|--------------|------------------|--------------|
| | | NO. | % TO TOTAL | VALUE | % TO TOTAL | NO. | % TO TOTAL | VALUE TOTAL | % TO TOTAL |
| <i>I</i> | <i>2</i> | <i>35</i> | <i>36</i> | <i>37</i> | <i>38</i> | <i>39</i> | <i>40</i> | <i>41</i> | <i>42</i> |
| 30 | GORAKHPUR | 0 | 0.00 | 0 | 0.00 | 270 | 3.60 | 17003970 | 1.40 |
| 31 | DEORIA | 0 | 0.00 | 0 | 0.00 | 64 | 0.85 | 3355000 | 0.28 |
| 32 | MAHARAJGANJ | 0 | 0.00 | 0 | 0.00 | 29 | 0.39 | 1964105 | 0.16 |
| 33 | KUSHINAGAR | 0 | 0.00 | 0 | 0.00 | 74 | 0.99 | 4013891 | 0.33 |
| GORAKHPUR RANGE | | 0 | 0.00 | 0 | 0.00 | 437 | 5.82 | 26336966 | 2.17 |
| 34 | GONDA | 0 | 0.00 | 0 | 0.00 | 90 | 1.20 | 3398500 | 0.28 |
| 35 | BALRAMPUR | 0 | 0.00 | 0 | 0.00 | 16 | 0.21 | 442700 | 0.04 |
| 36 | BAHRAICH | 0 | 0.00 | 0 | 0.00 | 100 | 1.33 | 3837700 | 0.32 |
| 37 | SHRAVASTI | 0 | 0.00 | 0 | 0.00 | 42 | 0.56 | 1065500 | 0.09 |
| DEVIPATAN RANGE | | 0 | 0.00 | 0 | 0.00 | 248 | 3.31 | 8744400 | 0.72 |
| 38 | BASTI | 0 | 0.00 | 0 | 0.00 | 74 | 0.99 | 3987000 | 0.33 |
| 39 | SIDHARTHANAGAR | 0 | 0.00 | 0 | 0.00 | 44 | 0.59 | 1766800 | 0.15 |
| 40 | ST. KABIR NAGAR | 1 | 50.00 | 17500 | 63.64 | 23 | 0.31 | 1875996 | 0.15 |
| BASTI RANGE | | 1 | 50.00 | 17500 | 63.64 | 141 | 1.88 | 7629796 | 0.63 |
| GORAKHPUR ZONE | | 1 | 50.00 | 17500 | 63.64 | 826 | 11.01 | 42711162 | 3.52 |
| 41 | VARANASI | 0 | 0.00 | 0 | 0.00 | 143 | 1.91 | 23519448 | 1.94 |
| 42 | GHAZIPUR | 0 | 0.00 | 0 | 0.00 | 102 | 1.36 | 5513990 | 0.45 |
| 43 | JAUNPUR | 0 | 0.00 | 0 | 0.00 | 115 | 1.53 | 17964180 | 1.48 |
| 44 | CHANDAUJI | 0 | 0.00 | 0 | 0.00 | 36 | 0.48 | 2188040 | 0.18 |
| VARANASI RANGE | | 0 | 0.00 | 0 | 0.00 | 396 | 5.28 | 49185658 | 4.05 |
| 45 | MIRZAPUR | 0 | 0.00 | 0 | 0.00 | 18 | 0.24 | 848045 | 0.07 |
| 46 | SONBHADRA | 0 | 0.00 | 0 | 0.00 | 36 | 0.48 | 3875300 | 0.32 |
| 47 | BHADOHI | 0 | 0.00 | 0 | 0.00 | 55 | 0.73 | 918000 | 0.08 |
| MIRZAPUR RANGE | | 0 | 0.00 | 0 | 0.00 | 109 | 1.45 | 5641345 | 0.46 |
| 48 | AZAMGARH | 0 | 0.00 | 0 | 0.00 | 137 | 1.83 | 8667855 | 0.71 |
| 49 | MAU | 0 | 0.00 | 0 | 0.00 | 77 | 1.03 | 703640510 | 57.91 |
| 50 | BALLIA | 0 | 0.00 | 0 | 0.00 | 157 | 2.09 | 6168805 | 0.51 |
| AZAMGARH RANGE | | 0 | 0.00 | 0 | 0.00 | 371 | 4.94 | 718477170 | 59.13 |
| VARANASI ZONE | | 0 | 0.00 | 0 | 0.00 | 876 | 11.68 | 773304173 | 63.64 |

TABLE – 36 Contd
NUMBER OF CASES REPORTED AND VALUE OF PROPERTY LOST FROM VARIOUS PLACES OF
OCCURRENCE YEAR – 2016 (DISTT/RANGE - WISE)
(BURGLARY)

| Sl. | DISTT/RANGE/ZONE | OTHER PLACES | | | | TOTAL | | | |
|---------------------------|------------------|--------------|-------------|--------------|-------------|-------------|--------------|-------------------|-------------|
| | | NO. | % TO TOTAL | VALUE | % TO TOTAL | NO. | % TO TOTAL | VALUE TOTAL | % TO TOTAL |
| 1 | 2 | 35 | 36 | 37 | 38 | 39 | 40 | 41 | 42 |
| 51 | ALLAHABAD | 0 | 0.00 | 0 | 0.00 | 442 | 5.89 | 24538840 | 2.02 |
| 52 | FATEHPUR | 0 | 0.00 | 0 | 0.00 | 82 | 1.09 | 3779726 | 0.31 |
| 53 | PRATAPGARH | 0 | 0.00 | 0 | 0.00 | 148 | 1.97 | 8028345 | 0.66 |
| 54 | KAUSHAMBI | 0 | 0.00 | 0 | 0.00 | 55 | 0.73 | 1673500 | 0.14 |
| ALLAHABAD RANGE | | 0 | 0.00 | 0 | 0.00 | 727 | 9.69 | 38020411 | 3.13 |
| 55 | BANDA | 0 | 0.00 | 0 | 0.00 | 38 | 0.51 | 2562360 | 0.21 |
| 56 | HAMIRPUR | 0 | 0.00 | 0 | 0.00 | 45 | 0.60 | 1577491 | 0.13 |
| 57 | MAHOB | 0 | 0.00 | 0 | 0.00 | 37 | 0.49 | 2280200 | 0.19 |
| 58 | CHITRAKOOT | 0 | 0.00 | 0 | 0.00 | 44 | 0.59 | 1688250 | 0.14 |
| CH. DHAM RANGE | | 0 | 0.00 | 0 | 0.00 | 164 | 2.19 | 8108301 | 0.67 |
| ALLAHABAD ZONE | | 0 | 0.00 | 0 | 0.00 | 891 | 11.88 | 46128712 | 3.80 |
| 59 | KANPUR NAGAR | 0 | 0.00 | 0 | 0.00 | 196 | 2.61 | 8663687 | 0.71 |
| 60 | KANPUR DEHAT | 0 | 0.00 | 0 | 0.00 | 75 | 1.00 | 7252400 | 0.60 |
| 61 | FATEHGARH | 0 | 0.00 | 0 | 0.00 | 70 | 0.93 | 6808918 | 0.56 |
| 62 | ETAWAH | 0 | 0.00 | 0 | 0.00 | 85 | 1.13 | 6267471 | 0.52 |
| 63 | KANNAUJ | 0 | 0.00 | 0 | 0.00 | 77 | 1.03 | 2538700 | 0.21 |
| 64 | AURAIYA | 0 | 0.00 | 0 | 0.00 | 66 | 0.88 | 5545100 | 0.46 |
| KANPUR RANGE | | 0 | 0.00 | 0 | 0.00 | 569 | 7.58 | 37076276 | 3.05 |
| 65 | JHANSI | 0 | 0.00 | 0 | 0.00 | 57 | 0.76 | 4359300 | 0.36 |
| 66 | JALAUN | 0 | 0.00 | 0 | 0.00 | 56 | 0.75 | 4433248 | 0.36 |
| 67 | LALITPUR | 0 | 0.00 | 0 | 0.00 | 26 | 0.35 | 1635900 | 0.13 |
| JHANSI RANGE | | 0 | 0.00 | 0 | 0.00 | 139 | 1.85 | 10428448 | 0.86 |
| KANPUR ZONE | | 0 | 0.00 | 0 | 0.00 | 708 | 9.44 | 47504724 | 3.91 |
| 68 | AGRA | 0 | 0.00 | 0 | 0.00 | 311 | 4.15 | 26760300 | 2.20 |
| 69 | MATHURA | 0 | 0.00 | 0 | 0.00 | 76 | 1.01 | 7009830 | 0.58 |
| 70 | MAINPURI | 0 | 0.00 | 0 | 0.00 | 77 | 1.03 | 3237000 | 0.27 |
| 71 | FIROZABAD | 0 | 0.00 | 0 | 0.00 | 94 | 1.25 | 5767900 | 0.47 |
| AGRA RANGE | | 0 | 0.00 | 0 | 0.00 | 558 | 7.44 | 42775030 | 3.52 |
| 72 | ALIGARH | 0 | 0.00 | 0 | 0.00 | 128 | 1.71 | 6378494 | 0.52 |
| 73 | ETAH | 0 | 0.00 | 0 | 0.00 | 59 | 0.79 | 3767100 | 0.31 |
| 74 | KASGANJ | 0 | 0.00 | 0 | 0.00 | 39 | 0.52 | 3210000 | 0.26 |
| 75 | HATHRUS | 0 | 0.00 | 0 | 0.00 | 59 | 0.79 | 3978000 | 0.33 |
| ALIGARH RANGE | | 0 | 0.00 | 0 | 0.00 | 285 | 3.80 | 17333594 | 1.43 |
| AGRA ZONE | | 0 | 0.00 | 0 | 0.00 | 843 | 11.24 | 60108624 | 4.95 |
| 76 | GRP | 0 | 0.00 | 0 | 0.00 | 0 | 0.00 | 0 | 0.00 |
| TOTAL ALL DISTRICT | | 2 | 100 | 27500 | 100 | 7503 | 100 | 1215063160 | 100 |

TABLE – 37
NUMBER OF CASES REPORTED AND VALUE OF PROPERTY LOST FROM VARIOUS PLACES OF
OCCURRENCE YEAR – 2016 (DISTT/RANGE - WISE)
(Theft)

| Sl. | DISTT/RANGE/ZONE | RESIDENTIAL PREMISES | | | | HIGHWAY | | | |
|-------------------------|------------------|----------------------|--------------|------------------|--------------|--------------|--------------|------------------|--------------|
| | | NO. | % TO TOTAL | VALUE | % TO TOTAL | NO. | % TO TOTAL | VALUE | % TO TOTAL |
| <i>I</i> | <i>2</i> | <i>3</i> | <i>4</i> | <i>5</i> | <i>6</i> | <i>7</i> | <i>8</i> | <i>9</i> | <i>10</i> |
| 1 | MEERUT | 755 | 6.29 | 14526278 | 3.71 | 2479 | 7.40 | 44611300 | 4.77 |
| 2 | BULANDSHAHAR | 288 | 2.40 | 885000 | 0.23 | 676 | 2.02 | 15155000 | 1.62 |
| 3 | GHAZIABAD | 187 | 1.56 | 3740000 | 0.96 | 3421 | 10.21 | 92037000 | 9.84 |
| 4 | G.B. NAGAR | 1371 | 11.42 | 24018000 | 6.14 | 2413 | 7.20 | 101414500 | 10.84 |
| 5 | BAGPAT | 87 | 0.72 | 3420779 | 0.87 | 237 | 0.71 | 6424900 | 0.69 |
| 6 | HAPUR | 41 | 0.34 | 1310000 | 0.33 | 387 | 1.16 | 10609800 | 1.13 |
| MEERUT RANGE | | 2729 | 22.74 | 47900057 | 12.24 | 9613 | 28.69 | 270252500 | 28.90 |
| 7 | SAHARANPUR | 169 | 1.41 | 6127775 | 1.57 | 363 | 1.08 | 9168000 | 0.98 |
| 8 | MUZZAFARNAGAR | 35 | 0.29 | 1288000 | 0.33 | 513 | 1.53 | 8114000 | 0.87 |
| 9 | SHAMLI | 21 | 0.17 | 1259000 | 0.32 | 264 | 0.79 | 7811000 | 0.84 |
| SAHARANPUR RANGE | | 225 | 1.87 | 8674775 | 2.22 | 1140 | 3.40 | 25093000 | 2.68 |
| MEERUT ZONE | | 2954 | 24.61 | 56574832 | 14.46 | 10753 | 32.09 | 295345500 | 31.58 |
| 10 | BAREILLY | 396 | 3.30 | 12311500 | 3.15 | 672 | 2.01 | 19543000 | 2.09 |
| 11 | SHAHJAHANPUR | 122 | 1.02 | 5062650 | 1.29 | 172 | 0.51 | 5570000 | 0.60 |
| 12 | PILIBHIT | 48 | 0.40 | 2762640 | 0.71 | 112 | 0.33 | 2910000 | 0.31 |
| 13 | BADAUN | 41 | 0.34 | 1676500 | 0.43 | 266 | 0.79 | 8332000 | 0.89 |
| BAREILLY RANGE | | 607 | 5.06 | 21813290 | 5.57 | 1222 | 3.65 | 36355000 | 3.89 |
| 14 | MORADABAD | 392 | 3.27 | 11057218 | 2.83 | 629 | 1.88 | 14972000 | 1.60 |
| 15 | RAMPUR | 197 | 1.64 | 2259600 | 0.58 | 203 | 0.61 | 6311000 | 0.67 |
| 16 | BIJNOR | 266 | 2.22 | 7795703 | 1.99 | 340 | 1.01 | 7391200 | 0.79 |
| 17 | AMROHA | 18 | 0.15 | 994000 | 0.25 | 170 | 0.51 | 7042000 | 0.75 |
| 18 | SAMBHAL | 103 | 0.86 | 3314100 | 0.85 | 196 | 0.58 | 5926000 | 0.63 |
| MORADABAD RANGE | | 976 | 8.13 | 25420621 | 6.50 | 1538 | 4.59 | 41642200 | 4.45 |
| BAREILLY ZONE | | 1583 | 13.19 | 47233911 | 12.07 | 2760 | 8.24 | 77997200 | 8.34 |
| 19 | LUCKNOW | 1451 | 12.09 | 53287594 | 13.62 | 3402 | 10.15 | 107023055 | 11.44 |
| 20 | RAIBARELI | 144 | 1.20 | 6519350 | 1.67 | 124 | 0.37 | 9981000 | 1.07 |
| 21 | UNNAO | 121 | 1.01 | 5799500 | 1.48 | 191 | 0.57 | 9038000 | 0.97 |
| 22 | KHIRI | 651 | 5.42 | 17385971 | 4.44 | 0 | 0.00 | 0 | 0.00 |
| 23 | SITAPUR | 212 | 1.77 | 6270400 | 1.60 | 311 | 0.93 | 6702000 | 0.72 |
| 24 | HARDOI | 112 | 0.93 | 4509000 | 1.15 | 152 | 0.45 | 7632000 | 0.82 |
| LUCKNOW RANGE | | 2691 | 22.42 | 93771815 | 23.96 | 4180 | 12.48 | 140376055 | 15.01 |
| 25 | FAIZABAD | 280 | 2.33 | 12184520 | 3.11 | 0 | 0.00 | 0 | 0.00 |
| 26 | BARABANKI | 87 | 0.72 | 3896200 | 1.00 | 125 | 0.37 | 4765000 | 0.51 |
| 27 | SULTANPUR | 150 | 1.25 | 4558500 | 1.16 | 275 | 0.82 | 6085000 | 0.65 |
| 28 | AMBEDKANAGAR | 32 | 0.27 | 708678 | 0.18 | 83 | 0.25 | 2587100 | 0.28 |
| 29 | AMETHI | 79 | 0.66 | 2059690 | 0.53 | 96 | 0.29 | 3432000 | 0.37 |
| FAIZABAD RANGE | | 628 | 5.23 | 23407588 | 5.98 | 579 | 1.73 | 16869100 | 1.80 |
| LUCKNOW ZONE | | 3319 | 27.65 | 117179403 | 29.94 | 4759 | 14.20 | 157245155 | 16.81 |

TABLE – 37 Contd
NUMBER OF CASES REPORTED AND VALUE OF PROPERTY LOST FROM VARIOUS PLACES OF
OCCURRENCE YEAR – 2016 (DISTT/RANGE - WISE)
(Theft)

| Sl. | DISTT/RANGE/ZONE | RESIDENTIAL PREMISES | | | | HIGHWAY | | | |
|------------------------|------------------|----------------------|-------------|-----------------|--------------|-------------|-------------|-----------------|-------------|
| | | NO. | % TO TOTAL | VALUE | % TO TOTAL | NO. | % TO TOTAL | VALUE | % TO TOTAL |
| 1 | 2 | 3 | 4 | 5 | 6 | 7 | 8 | 9 | 10 |
| 30 | GORAKHPUR | 103 | 0.86 | 4552078 | 1.16 | 880 | 2.63 | 36771096 | 3.93 |
| 31 | DEORIA | 73 | 0.61 | 979600 | 0.25 | 147 | 0.44 | 5668000 | 0.61 |
| 32 | MAHARAJGANJ | 4 | 0.03 | 169500 | 0.04 | 53 | 0.16 | 1806492 | 0.19 |
| 33 | KUSHINAGAR | 84 | 0.70 | 7163061 | 1.83 | 116 | 0.35 | 4039000 | 0.43 |
| GORAKHPUR RANGE | | 264 | 2.20 | 12864239 | 3.29 | 1196 | 3.57 | 48284588 | 5.16 |
| 34 | GONDA | 86 | 0.72 | 2920494 | 0.75 | 100 | 0.30 | 4517000 | 0.48 |
| 35 | BALRAMPUR | 40 | 0.33 | 2804500 | 0.72 | 38 | 0.11 | 4625000 | 0.49 |
| 36 | BAHRAICH | 105 | 0.87 | 3474400 | 0.89 | 206 | 0.61 | 6397000 | 0.68 |
| 37 | SHRAVASTI | 50 | 0.42 | 718550 | 0.18 | 10 | 0.03 | 500000 | 0.05 |
| DEVIPATAN RANGE | | 281 | 2.34 | 9917944 | 2.53 | 354 | 1.06 | 16039000 | 1.71 |
| 38 | BASTI | 51 | 0.42 | 2220400 | 0.57 | 84 | 0.25 | 5360000 | 0.57 |
| 39 | SIDHARTHANAGAR | 27 | 0.22 | 871100 | 0.22 | 55 | 0.16 | 1976000 | 0.21 |
| 40 | ST. KABIR NAGAR | 15 | 0.12 | 779143 | 0.20 | 53 | 0.16 | 2695000 | 0.29 |
| BASTI RANGE | | 93 | 0.77 | 3870643 | 0.99 | 192 | 0.57 | 10031000 | 1.07 |
| GORAKHPUR ZONE | | 638 | 5.32 | 26652826 | 6.81 | 1742 | 5.20 | 74354588 | 7.95 |
| 41 | VARANASI | 300 | 2.50 | 16420462 | 4.20 | 629 | 1.88 | 12230000 | 1.31 |
| 42 | GHAZIPUR | 73 | 0.61 | 2864152 | 0.73 | 172 | 0.51 | 5571300 | 0.60 |
| 43 | JAUNPUR | 139 | 1.16 | 20539760 | 5.25 | 242 | 0.72 | 5783954 | 0.62 |
| 44 | CHANDAULI | 57 | 0.47 | 1523255 | 0.39 | 103 | 0.31 | 1912000 | 0.20 |
| VARANASI RANGE | | 569 | 4.74 | 41347629 | 10.56 | 1146 | 3.42 | 25497254 | 2.73 |
| 45 | MIRZAPUR | 15 | 0.12 | 316200 | 0.08 | 36 | 0.11 | 1375000 | 0.15 |
| 46 | SONBHADRA | 41 | 0.34 | 1352590 | 0.35 | 39 | 0.12 | 2170500 | 0.23 |
| 47 | BHADOHI | 38 | 0.32 | 671000 | 0.17 | 82 | 0.24 | 1454000 | 0.16 |
| MIRZAPUR RANGE | | 94 | 0.78 | 2339790 | 0.60 | 157 | 0.47 | 4999500 | 0.53 |
| 48 | AZAMGARH | 32 | 0.27 | 625500 | 0.16 | 289 | 0.86 | 9089200 | 0.97 |
| 49 | MAU | 18 | 0.15 | 275000 | 0.07 | 120 | 0.36 | 4497000 | 0.48 |
| 50 | BALLIA | 141 | 1.17 | 2803474 | 0.72 | 281 | 0.84 | 7926000 | 0.85 |
| AZAMGARH RANGE | | 191 | 1.59 | 3703974 | 0.95 | 690 | 2.06 | 21512200 | 2.30 |
| VARANASI ZONE | | 854 | 7.11 | 47391393 | 12.11 | 1993 | 5.95 | 52008954 | 5.56 |

TABLE – 37 Contd
NUMBER OF CASES REPORTED AND VALUE OF PROPERTY LOST FROM VARIOUS PLACES OF
OCCURRENCE YEAR – 2016 (DISTT/RANGE - WISE)
(Theft)

| Sl. | DISTT/RANGE/ZONE | RESIDENTIAL PREMISES | | | | HIGHWAY | | | |
|---------------------------|------------------|----------------------|--------------|------------------|--------------|--------------|--------------|------------------|---------------|
| | | NO. | % TO TOTAL | VALUE | % TO TOTAL | NO. | % TO TOTAL | VALUE | % TO TOTAL |
| <i>I</i> | <i>2</i> | <i>3</i> | <i>4</i> | <i>5</i> | <i>6</i> | <i>7</i> | <i>8</i> | <i>9</i> | <i>10</i> |
| 51 | ALLAHABAD | 58 | 0.48 | 1660500 | 0.42 | 1656 | 4.94 | 31953000 | 3.42 |
| 52 | FATEHPUR | 56 | 0.47 | 587810 | 0.15 | 161 | 0.48 | 6657000 | 0.71 |
| 53 | PRATAPGARH | 1 | 0.01 | 4500 | 0.00 | 444 | 1.33 | 17905000 | 1.91 |
| 54 | KAUSHAMBI | 67 | 0.56 | 1717300 | 0.44 | 88 | 0.26 | 3079000 | 0.33 |
| ALLAHABAD RANGE | | 182 | 1.52 | 3970110 | 1.01 | 2349 | 7.01 | 59594000 | 6.37 |
| 55 | BANDA | 47 | 0.39 | 1595530 | 0.41 | 144 | 0.43 | 4880000 | 0.52 |
| 56 | HAMIRPUR | 50 | 0.42 | 1070500 | 0.27 | 66 | 0.20 | 2552000 | 0.27 |
| 57 | MAHOBA | 34 | 0.28 | 1002700 | 0.26 | 46 | 0.14 | 2694000 | 0.29 |
| 58 | CHITRAKOOT | 45 | 0.37 | 1638300 | 0.42 | 53 | 0.16 | 2962000 | 0.32 |
| CH. DHAM RANGE | | 176 | 1.47 | 5307030 | 1.36 | 309 | 0.92 | 13088000 | 1.40 |
| ALLAHABAD ZONE | | 358 | 2.98 | 9277140 | 2.37 | 2658 | 7.93 | 72682000 | 7.77 |
| 59 | KANPUR NAGAR | 235 | 1.96 | 2104344 | 0.54 | 1247 | 3.72 | 23037600 | 2.46 |
| 60 | KANPUR DEHAT | 128 | 1.07 | 4906500 | 1.25 | 113 | 0.34 | 4818000 | 0.52 |
| 61 | FATEHGARH | 24 | 0.20 | 1070810 | 0.27 | 192 | 0.57 | 3199000 | 0.34 |
| 62 | ETAHAWH | 208 | 1.73 | 7219000 | 1.84 | 553 | 1.65 | 9845000 | 1.05 |
| 63 | KANNAUJ | 33 | 0.27 | 1469000 | 0.38 | 112 | 0.33 | 3080000 | 0.33 |
| 64 | AURAIYA | 95 | 0.79 | 3460500 | 0.88 | 226 | 0.67 | 5870000 | 0.63 |
| KANPUR RANGE | | 723 | 6.02 | 20230154 | 5.17 | 2443 | 7.29 | 49849600 | 5.33 |
| 65 | JHANSI | 85 | 0.71 | 3820509 | 0.98 | 308 | 0.92 | 8023000 | 0.86 |
| 66 | JALAUN | 69 | 0.57 | 4049500 | 1.03 | 121 | 0.36 | 4826000 | 0.52 |
| 67 | LALITPUR | 45 | 0.37 | 2458650 | 0.63 | 33 | 0.10 | 2145000 | 0.23 |
| JHANSI RANGE | | 199 | 1.66 | 10328659 | 2.64 | 462 | 1.38 | 14994000 | 1.60 |
| KANPUR ZONE | | 922 | 7.68 | 30558813 | 7.81 | 2905 | 8.67 | 64843600 | 6.93 |
| 68 | AGRA | 561 | 4.67 | 29896768 | 7.64 | 2217 | 6.62 | 46075900 | 4.93 |
| 69 | MATHURA | 24 | 0.20 | 1500000 | 0.38 | 931 | 2.78 | 28120576 | 3.01 |
| 70 | MAINPURI | 108 | 0.90 | 3552139 | 0.91 | 466 | 1.39 | 15430000 | 1.65 |
| 71 | FIROZABAD | 163 | 1.36 | 3425580 | 0.88 | 590 | 1.76 | 12626000 | 1.35 |
| AGRA RANGE | | 856 | 7.13 | 38374487 | 9.81 | 4204 | 12.55 | 102252476 | 10.93 |
| 72 | ALIGARH | 354 | 2.95 | 11997550 | 3.07 | 998 | 2.98 | 21675000 | 2.32 |
| 73 | ETAH | 19 | 0.16 | 773000 | 0.20 | 199 | 0.59 | 6355000 | 0.68 |
| 74 | KASGANJ | 66 | 0.55 | 2786750 | 0.71 | 185 | 0.55 | 3595000 | 0.38 |
| 75 | HATHRUS | 80 | 0.67 | 2565780 | 0.66 | 243 | 0.73 | 4448000 | 0.48 |
| ALIGARH RANGE | | 519 | 4.32 | 18123080 | 4.63 | 1625 | 4.85 | 36073000 | 3.86 |
| AGRA ZONE | | 1375 | 11.46 | 56497567 | 14.44 | 5829 | 17.40 | 138325476 | 14.79 |
| 76 | GRP | 0 | 0.00 | 0 | 0.00 | 106 | 0.32 | 2440000 | 0.26 |
| TOTAL ALL DISTRICT | | 12003 | 100 | 391365885 | 100 | 33505 | 100 | 935242473 | 100.00 |

TABLE – 37 Contd
NUMBER OF CASES REPORTED AND VALUE OF PROPERTY LOST FROM VARIOUS PLACES OF
OCCURRENCE YEAR – 2016 (DISTT/RANGE - WISE)
(Theft)

| Sl. | DISTT/RANGE/ZONE | RIVER OR SEA | | | | RAILWAYS | | | |
|-------------------------|------------------|--------------|------------|-----------|------------|-----------|-------------|-----------|-------------|
| | | NO. | % TO TOTAL | VALUE | % TO TOTAL | NO. | % TO TOTAL | VALUE | % TO TOTAL |
| <i>1</i> | <i>2</i> | <i>11</i> | <i>12</i> | <i>13</i> | <i>14</i> | <i>15</i> | <i>16</i> | <i>17</i> | <i>18</i> |
| 1 | MEERUT | 0 | 0.00 | 0 | 0.00 | 0 | 0.00 | 0 | 0.00 |
| 2 | BULANDSHAHAR | 0 | 0.00 | 0 | 0.00 | 0 | 0.00 | 0 | 0.00 |
| 3 | GHAZIABAD | 0 | 0.00 | 0 | 0.00 | 0 | 0.00 | 0 | 0.00 |
| 4 | G.B. NAGAR | 0 | 0.00 | 0 | 0.00 | 0 | 0.00 | 0 | 0.00 |
| 5 | BAGPAT | 0 | 0.00 | 0 | 0.00 | 0 | 0.00 | 0 | 0.00 |
| 6 | HAPUR | 0 | 0.00 | 0 | 0.00 | 0 | 0.00 | 0 | 0.00 |
| MEERUT RANGE | | 0 | 0 | 0 | 0 | 0 | 0.00 | 0 | 0.00 |
| 7 | SAHARANPUR | 0 | 0.00 | 0 | 0.00 | 0 | 0.00 | 0 | 0.00 |
| 8 | MUZZAFARNAGAR | 0 | 0.00 | 0 | 0.00 | 0 | 0.00 | 0 | 0.00 |
| 9 | SHAMLI | 0 | 0.00 | 0 | 0.00 | 0 | 0.00 | 0 | 0.00 |
| SAHARANPUR RANGE | | 0 | 0 | 0 | 0 | 0 | 0.00 | 0 | 0.00 |
| MEERUT ZONE | | 0 | 0 | 0 | 0 | 0 | 0.00 | 0 | 0.00 |
| 10 | BAREILLY | 0 | 0.00 | 0 | 0.00 | 0 | 0.00 | 0 | 0.00 |
| 11 | SHAHJAHANPUR | 0 | 0.00 | 0 | 0.00 | 0 | 0.00 | 0 | 0.00 |
| 12 | PILIBHIT | 0 | 0.00 | 0 | 0.00 | 0 | 0.00 | 0 | 0.00 |
| 13 | BADAUN | 0 | 0.00 | 0 | 0.00 | 0 | 0.00 | 0 | 0.00 |
| BAREILLY RANGE | | 0 | 0 | 0 | 0 | 0 | 0.00 | 0 | 0.00 |
| 14 | MORADABAD | 0 | 0.00 | 0 | 0.00 | 0 | 0.00 | 0 | 0.00 |
| 15 | RAMPUR | 0 | 0.00 | 0 | 0.00 | 0 | 0.00 | 0 | 0.00 |
| 16 | BIJNOR | 0 | 0.00 | 0 | 0.00 | 0 | 0.00 | 0 | 0.00 |
| 17 | AMROHA | 0 | 0.00 | 0 | 0.00 | 0 | 0.00 | 0 | 0.00 |
| 18 | SAMBHAL | 0 | 0.00 | 0 | 0.00 | 0 | 0.00 | 0 | 0.00 |
| MORADABAD RANGE | | 0 | 0 | 0 | 0 | 0 | 0.00 | 0 | 0.00 |
| BAREILLY ZONE | | 0 | 0 | 0 | 0 | 0 | 0.00 | 0 | 0.00 |
| 19 | LUCKNOW | 0 | 0.00 | 0 | 0.00 | 0 | 0.00 | 0 | 0.00 |
| 20 | RAIBARELI | 0 | 0.00 | 0 | 0.00 | 0 | 0.00 | 0 | 0.00 |
| 21 | UNNAO | 0 | 0.00 | 0 | 0.00 | 0 | 0.00 | 0 | 0.00 |
| 22 | KHIRI | 0 | 0.00 | 0 | 0.00 | 0 | 0.00 | 0 | 0.00 |
| 23 | SITAPUR | 0 | 0.00 | 0 | 0.00 | 0 | 0.00 | 0 | 0.00 |
| 24 | HARDOI | 0 | 0.00 | 0 | 0.00 | 0 | 0.00 | 0 | 0.00 |
| LUCKNOW RANGE | | 0 | 0 | 0 | 0 | 0 | 0.00 | 0 | 0.00 |
| 25 | FAIZABAD | 0 | 0.00 | 0 | 0.00 | 0 | 0.00 | 0 | 0.00 |
| 26 | BARABANKI | 0 | 0.00 | 0 | 0.00 | 0 | 0.00 | 0 | 0.00 |
| 27 | SULTANPUR | 0 | 0.00 | 0 | 0.00 | 0 | 0.00 | 0 | 0.00 |
| 28 | AMBEDKANAGAR | 0 | 0.00 | 0 | 0.00 | 0 | 0.00 | 0 | 0.00 |
| 29 | AMETHI | 0 | 0.00 | 0 | 0.00 | 0 | 0.00 | 0 | 0.00 |
| FAIZABAD RANGE | | 0 | 0 | 0 | 0 | 0 | 0.00 | 0 | 0.00 |
| LUCKNOW ZONE | | 0 | 0 | 0 | 0 | 0 | 0.00 | 0 | 0.00 |

TABLE – 37 Contd
NUMBER OF CASES REPORTED AND VALUE OF PROPERTY LOST FROM VARIOUS PLACES OF
OCCURRENCE YEAR – 2016 (DISTT/RANGE - WISE)
(Theft)

| Sl. | DISTT/RANGE/ZONE | RIVER OR SEA | | | | RAILWAYS | | | |
|------------------------|------------------|--------------|------------|----------|------------|----------|-------------|----------|-------------|
| | | NO. | % TO TOTAL | VALUE | % TO TOTAL | NO. | % TO TOTAL | VALUE | % TO TOTAL |
| 1 | 2 | 11 | 12 | 13 | 14 | 15 | 16 | 17 | 18 |
| 30 | GORAKHPUR | 0 | 0.00 | 0 | 0.00 | 0 | 0.00 | 0 | 0.00 |
| 31 | DEORIA | 0 | 0.00 | 0 | 0.00 | 0 | 0.00 | 0 | 0.00 |
| 32 | MAHARAJGANJ | 0 | 0.00 | 0 | 0.00 | 0 | 0.00 | 0 | 0.00 |
| 33 | KUSHINAGAR | 0 | 0.00 | 0 | 0.00 | 0 | 0.00 | 0 | 0.00 |
| GORAKHPUR RANGE | | 0 | 0 | 0 | 0 | 0 | 0.00 | 0 | 0.00 |
| 34 | GONDA | 0 | 0.00 | 0 | 0.00 | 0 | 0.00 | 0 | 0.00 |
| 35 | BALRAMPUR | 0 | 0.00 | 0 | 0.00 | 0 | 0.00 | 0 | 0.00 |
| 36 | BAHRAICH | 0 | 0.00 | 0 | 0.00 | 0 | 0.00 | 0 | 0.00 |
| 37 | SHRAVASTI | 0 | 0.00 | 0 | 0.00 | 0 | 0.00 | 0 | 0.00 |
| DEVIPATAN RANGE | | 0 | 0 | 0 | 0 | 0 | 0.00 | 0 | 0.00 |
| 38 | BASTI | 0 | 0.00 | 0 | 0.00 | 0 | 0.00 | 0 | 0.00 |
| 39 | SIDHARTHANAGAR | 0 | 0.00 | 0 | 0.00 | 0 | 0.00 | 0 | 0.00 |
| 40 | ST. KABIR NAGAR | 0 | 0.00 | 0 | 0.00 | 0 | 0.00 | 0 | 0.00 |
| BASTI RANGE | | 0 | 0 | 0 | 0 | 0 | 0.00 | 0 | 0.00 |
| GORAKHPUR ZONE | | 0 | 0 | 0 | 0 | 0 | 0.00 | 0 | 0.00 |
| 41 | VARANASI | 0 | 0.00 | 0 | 0.00 | 0 | 0.00 | 0 | 0.00 |
| 42 | GHAZIPUR | 0 | 0.00 | 0 | 0.00 | 0 | 0.00 | 0 | 0.00 |
| 43 | JAUNPUR | 0 | 0.00 | 0 | 0.00 | 0 | 0.00 | 0 | 0.00 |
| 44 | CHANDAULI | 0 | 0.00 | 0 | 0.00 | 0 | 0.00 | 0 | 0.00 |
| VARANASI RANGE | | 0 | 0 | 0 | 0 | 0 | 0.00 | 0 | 0.00 |
| 45 | MIRZAPUR | 0 | 0.00 | 0 | 0.00 | 0 | 0.00 | 0 | 0.00 |
| 46 | SONBHADRA | 0 | 0.00 | 0 | 0.00 | 0 | 0.00 | 0 | 0.00 |
| 47 | BHADOHI | 0 | 0.00 | 0 | 0.00 | 0 | 0.00 | 0 | 0.00 |
| MIRZAPUR RANGE | | 0 | 0 | 0 | 0 | 0 | 0.00 | 0 | 0.00 |
| 48 | AZAMGARH | 0 | 0.00 | 0 | 0.00 | 0 | 0.00 | 0 | 0.00 |
| 49 | MAU | 0 | 0.00 | 0 | 0.00 | 0 | 0.00 | 0 | 0.00 |
| 50 | BALLIA | 0 | 0.00 | 0 | 0.00 | 0 | 0.00 | 0 | 0.00 |
| AZAMGARH RANGE | | 0 | 0 | 0 | 0 | 0 | 0.00 | 0 | 0.00 |
| VARANASI ZONE | | 0 | 0 | 0 | 0 | 0 | 0.00 | 0 | 0.00 |

TABLE – 37 Contd
NUMBER OF CASES REPORTED AND VALUE OF PROPERTY LOST FROM VARIOUS PLACES OF
OCCURRENCE YEAR – 2016 (DISTT/RANGE - WISE)
(Theft)

| Sl. | DISTT/RANGE/ZONE | RIVER OR SEA | | | | RAILWAYS | | | |
|---------------------------|------------------|--------------|-------------|----------|-------------|-------------|-------------|------------------|-------------|
| | | NO. | % TO TOTAL | VALUE | % TO TOTAL | NO. | % TO TOTAL | VALUE | % TO TOTAL |
| 1 | 2 | 11 | 12 | 13 | 14 | 15 | 16 | 17 | 18 |
| 51 | ALLAHABAD | 0 | 0.00 | 0 | 0.00 | 0 | 0.00 | 0 | 0.00 |
| 52 | FATEHPUR | 0 | 0.00 | 0 | 0.00 | 0 | 0.00 | 0 | 0.00 |
| 53 | PRATAPGARH | 0 | 0.00 | 0 | 0.00 | 0 | 0.00 | 0 | 0.00 |
| 54 | KAUSHAMBI | 0 | 0.00 | 0 | 0.00 | 0 | 0.00 | 0 | 0.00 |
| ALLAHABAD RANGE | | 0 | 0 | 0 | 0 | 0 | 0.00 | 0 | 0.00 |
| 55 | BANDA | 0 | 0.00 | 0 | 0.00 | 0 | 0.00 | 0 | 0.00 |
| 56 | HAMIRPUR | 0 | 0.00 | 0 | 0.00 | 0 | 0.00 | 0 | 0.00 |
| 57 | MAHOBA | 0 | 0.00 | 0 | 0.00 | 0 | 0.00 | 0 | 0.00 |
| 58 | CHITRAKOOT | 0 | 0.00 | 0 | 0.00 | 0 | 0.00 | 0 | 0.00 |
| CH. DHAM RANGE | | 0 | 0 | 0 | 0 | 0 | 0.00 | 0 | 0.00 |
| ALLAHABAD ZONE | | 0 | 0 | 0 | 0 | 0 | 0.00 | 0 | 0.00 |
| 59 | KANPUR NAGAR | 0 | 0.00 | 0 | 0.00 | 0 | 0.00 | 0 | 0.00 |
| 60 | KANPUR DEHAT | 0 | 0.00 | 0 | 0.00 | 0 | 0.00 | 0 | 0.00 |
| 61 | FATEHGARH | 0 | 0.00 | 0 | 0.00 | 0 | 0.00 | 0 | 0.00 |
| 62 | ETAWAH | 0 | 0.00 | 0 | 0.00 | 0 | 0.00 | 0 | 0.00 |
| 63 | KANNAUJ | 0 | 0.00 | 0 | 0.00 | 0 | 0.00 | 0 | 0.00 |
| 64 | AURAIYA | 0 | 0.00 | 0 | 0.00 | 0 | 0.00 | 0 | 0.00 |
| KANPUR RANGE | | 0 | 0 | 0 | 0 | 0 | 0.00 | 0 | 0.00 |
| 65 | JHANSI | 0 | 0.00 | 0 | 0.00 | 0 | 0.00 | 0 | 0.00 |
| 66 | JALAUN | 0 | 0.00 | 0 | 0.00 | 0 | 0.00 | 0 | 0.00 |
| 67 | LALITPUR | 0 | 0.00 | 0 | 0.00 | 0 | 0.00 | 0 | 0.00 |
| JHANSI RANGE | | 0 | 0 | 0 | 0 | 0 | 0.00 | 0 | 0.00 |
| KANPUR ZONE | | 0 | 0 | 0 | 0 | 0 | 0.00 | 0 | 0.00 |
| 68 | AGRA | 0 | 0.00 | 0 | 0.00 | 0 | 0.00 | 0 | 0.00 |
| 69 | MATHURA | 0 | 0.00 | 0 | 0.00 | 0 | 0.00 | 0 | 0.00 |
| 70 | MAINPURI | 0 | 0.00 | 0 | 0.00 | 0 | 0.00 | 0 | 0.00 |
| 71 | FIROZABAD | 0 | 0.00 | 0 | 0.00 | 0 | 0.00 | 0 | 0.00 |
| AGRA RANGE | | 0 | 0 | 0 | 0 | 0 | 0.00 | 0 | 0.00 |
| 72 | ALIGARH | 0 | 0.00 | 0 | 0.00 | 0 | 0.00 | 0 | 0.00 |
| 73 | ETAH | 0 | 0.00 | 0 | 0.00 | 0 | 0.00 | 0 | 0.00 |
| 74 | KASGANJ | 0 | 0.00 | 0 | 0.00 | 0 | 0.00 | 0 | 0.00 |
| 75 | HATHRUS | 0 | 0.00 | 0 | 0.00 | 0 | 0.00 | 0 | 0.00 |
| ALIGARH RANGE | | 0 | 0 | 0 | 0 | 0 | 0.00 | 0 | 0.00 |
| AGRA ZONE | | 0 | 0 | 0 | 0 | 0 | 0.00 | 0 | 0.00 |
| 76 | GRP | 0 | 0.00 | 0 | 0.00 | 6377 | 100.00 | 132864908 | 100.00 |
| TOTAL ALL DISTRICT | | 0 | 0.00 | 0 | 0.00 | 6377 | 100 | 132864908 | 100 |

TABLE – 37 Contd
NUMBER OF CASES REPORTED AND VALUE OF PROPERTY LOST FROM VARIOUS PLACES OF
OCCURRENCE YEAR – 2016 (DISTT/RANGE - WISE)
(Theft)

| Sl. | DISTT/RANGE/ZONE | RELIGIOUS PLACES | | | | ATM | | | |
|-------------------------|------------------|------------------|--------------|---------------|--------------|-----------|-------------|-----------|-------------|
| | | NO. | % TO TOTAL | VALUE | % TO TOTAL | NO. | % TO TOTAL | VALUE | % TO TOTAL |
| <i>1</i> | <i>2</i> | <i>19</i> | <i>20</i> | <i>21</i> | <i>22</i> | <i>23</i> | <i>24</i> | <i>25</i> | <i>26</i> |
| 1 | MEERUT | 0 | 0.00 | 0 | 0.00 | 0 | 0.00 | 0 | 0.00 |
| 2 | BULANDSHAHAR | 2 | 8.33 | 70000 | 6.43 | 0 | 0.00 | 0 | 0.00 |
| 3 | GHAZIABAD | 0 | 0.00 | 0 | 0.00 | 0 | 0.00 | 0 | 0.00 |
| 4 | G.B. NAGAR | 0 | 0.00 | 0 | 0.00 | 0 | 0.00 | 0 | 0.00 |
| 5 | BAGPAT | 0 | 0.00 | 0 | 0.00 | 0 | 0.00 | 0 | 0.00 |
| 6 | HAPUR | 0 | 0.00 | 0 | 0.00 | 0 | 0.00 | 0 | 0.00 |
| MEERUT RANGE | | 2 | 8.33 | 70000 | 6.43 | 0 | 0.00 | 0 | 0.00 |
| 7 | SAHARANPUR | 0 | 0.00 | 0 | 0.00 | 0 | 0.00 | 0 | 0.00 |
| 8 | MUZZAFARNAGAR | 0 | 0.00 | 0 | 0.00 | 0 | 0.00 | 0 | 0.00 |
| 9 | SHAMLI | 0 | 0.00 | 0 | 0.00 | 0 | 0.00 | 0 | 0.00 |
| SAHARANPUR RANGE | | 0 | 0.00 | 0 | 0.00 | 0 | 0.00 | 0 | 0.00 |
| MEERUT ZONE | | 2 | 8.33 | 70000 | 6.43 | 0 | 0.00 | 0 | 0.00 |
| 10 | BAREILLY | 0 | 0.00 | 0 | 0.00 | 0 | 0.00 | 0 | 0.00 |
| 11 | SHAHJAHANPUR | 0 | 0.00 | 0 | 0.00 | 0 | 0.00 | 0 | 0.00 |
| 12 | PILIBHIT | 0 | 0.00 | 0 | 0.00 | 0 | 0.00 | 0 | 0.00 |
| 13 | BADAUN | 0 | 0.00 | 0 | 0.00 | 0 | 0.00 | 0 | 0.00 |
| BAREILLY RANGE | | 0 | 0.00 | 0 | 0.00 | 0 | 0.00 | 0 | 0.00 |
| 14 | MORADABAD | 0 | 0.00 | 0 | 0.00 | 0 | 0.00 | 0 | 0.00 |
| 15 | RAMPUR | 0 | 0.00 | 0 | 0.00 | 0 | 0.00 | 0 | 0.00 |
| 16 | BIJNOR | 0 | 0.00 | 0 | 0.00 | 0 | 0.00 | 0 | 0.00 |
| 17 | AMROHA | 0 | 0.00 | 0 | 0.00 | 0 | 0.00 | 0 | 0.00 |
| 18 | SAMBHAL | 0 | 0.00 | 0 | 0.00 | 0 | 0.00 | 0 | 0.00 |
| MORADABAD RANGE | | 0 | 0.00 | 0 | 0.00 | 0 | 0.00 | 0 | 0.00 |
| BAREILLY ZONE | | 0 | 0.00 | 0 | 0.00 | 0 | 0.00 | 0 | 0.00 |
| 19 | LUCKNOW | 2 | 8.33 | 276380 | 25.40 | 0 | 0.00 | 0 | 0.00 |
| 20 | RAIBARELI | 0 | 0.00 | 0 | 0.00 | 0 | 0.00 | 0 | 0.00 |
| 21 | UNNAO | 0 | 0.00 | 0 | 0.00 | 0 | 0.00 | 0 | 0.00 |
| 22 | KHIRI | 0 | 0.00 | 0 | 0.00 | 0 | 0.00 | 0 | 0.00 |
| 23 | SITAPUR | 0 | 0.00 | 0 | 0.00 | 0 | 0.00 | 0 | 0.00 |
| 24 | HARDOI | 0 | 0.00 | 0 | 0.00 | 0 | 0.00 | 0 | 0.00 |
| LUCKNOW RANGE | | 2 | 8.33 | 276380 | 25.40 | 0 | 0.00 | 0 | 0.00 |
| 25 | FAIZABAD | 2 | 8.33 | 18000 | 1.65 | 0 | 0.00 | 0 | 0.00 |
| 26 | BARABANKI | 0 | 0.00 | 0 | 0.00 | 0 | 0.00 | 0 | 0.00 |
| 27 | SULTANPUR | 0 | 0.00 | 0 | 0.00 | 0 | 0.00 | 0 | 0.00 |
| 28 | AMBEDKANAGAR | 0 | 0.00 | 0 | 0.00 | 0 | 0.00 | 0 | 0.00 |
| 29 | AMETHI | 0 | 0.00 | 0 | 0.00 | 0 | 0.00 | 0 | 0.00 |
| FAIZABAD RANGE | | 2 | 8.33 | 18000 | 1.65 | 0 | 0.00 | 0 | 0.00 |
| LUCKNOW ZONE | | 4 | 16.67 | 294380 | 27.05 | 0 | 0.00 | 0 | 0.00 |

TABLE – 37 Contd ...
NUMBER OF CASES REPORTED AND VALUE OF PROPERTY LOST FROM VARIOUS PLACES OF
OCCURRENCE YEAR – 2016 (DISTT/RANGE - WISE)
(Theft)

| Sl. | DISTT/RANGE/ZONE | RELIGIOUS PLACES | | | | ATM | | | |
|------------------------|------------------|------------------|-------------|--------------|-------------|-----------|-------------|-----------|-------------|
| | | NO. | % TO TOTAL | VALUE | % TO TOTAL | NO. | % TO TOTAL | VALUE | % TO TOTAL |
| <i>1</i> | <i>2</i> | <i>19</i> | <i>20</i> | <i>21</i> | <i>22</i> | <i>23</i> | <i>24</i> | <i>25</i> | <i>26</i> |
| 30 | GORAKHPUR | 0 | 0.00 | 0 | 0.00 | 0 | 0.00 | 0 | 0.00 |
| 31 | DEORIA | 0 | 0.00 | 0 | 0.00 | 0 | 0.00 | 0 | 0.00 |
| 32 | MAHARAJGANJ | 0 | 0.00 | 0 | 0.00 | 0 | 0.00 | 0 | 0.00 |
| 33 | KUSHINAGAR | 0 | 0.00 | 0 | 0.00 | 0 | 0.00 | 0 | 0.00 |
| GORAKHPUR RANGE | | 0 | 0.00 | 0 | 0.00 | 0 | 0.00 | 0 | 0.00 |
| 34 | GONDA | 0 | 0.00 | 0 | 0.00 | 0 | 0.00 | 0 | 0.00 |
| 35 | BALRAMPUR | 0 | 0.00 | 0 | 0.00 | 0 | 0.00 | 0 | 0.00 |
| 36 | BAHRAICH | 0 | 0.00 | 0 | 0.00 | 0 | 0.00 | 0 | 0.00 |
| 37 | SHRAVASTI | 0 | 0.00 | 0 | 0.00 | 0 | 0.00 | 0 | 0.00 |
| DEVIPATAN RANGE | | 0 | 0.00 | 0 | 0.00 | 0 | 0.00 | 0 | 0.00 |
| 38 | BASTI | 0 | 0.00 | 0 | 0.00 | 0 | 0.00 | 0 | 0.00 |
| 39 | SIDHARTHANAGAR | 0 | 0.00 | 0 | 0.00 | 0 | 0.00 | 0 | 0.00 |
| 40 | ST. KABIR NAGAR | 0 | 0.00 | 0 | 0.00 | 0 | 0.00 | 0 | 0.00 |
| BASTI RANGE | | 0 | 0.00 | 0 | 0.00 | 0 | 0.00 | 0 | 0.00 |
| GORAKHPUR ZONE | | 0 | 0.00 | 0 | 0.00 | 0 | 0.00 | 0 | 0.00 |
| 41 | VARANASI | 2 | 8.33 | 10000 | 0.92 | 0 | 0.00 | 0 | 0.00 |
| 42 | GHAZIPUR | 0 | 0.00 | 0 | 0.00 | 0 | 0.00 | 0 | 0.00 |
| 43 | JAUNPUR | 0 | 0.00 | 0 | 0.00 | 0 | 0.00 | 0 | 0.00 |
| 44 | CHANDAULI | 0 | 0.00 | 0 | 0.00 | 0 | 0.00 | 0 | 0.00 |
| VARANASI RANGE | | 2 | 8.33 | 10000 | 0.92 | 0 | 0.00 | 0 | 0.00 |
| 45 | MIRZAPUR | 0 | 0.00 | 0 | 0.00 | 0 | 0.00 | 0 | 0.00 |
| 46 | SONBHADRA | 0 | 0.00 | 0 | 0.00 | 0 | 0.00 | 0 | 0.00 |
| 47 | BHADOHI | 0 | 0.00 | 0 | 0.00 | 0 | 0.00 | 0 | 0.00 |
| MIRZAPUR RANGE | | 0 | 0.00 | 0 | 0.00 | 0 | 0.00 | 0 | 0.00 |
| 48 | AZAMGARH | 0 | 0.00 | 0 | 0.00 | 0 | 0.00 | 0 | 0.00 |
| 49 | MAU | 0 | 0.00 | 0 | 0.00 | 0 | 0.00 | 0 | 0.00 |
| 50 | BALLIA | 0 | 0.00 | 0 | 0.00 | 0 | 0.00 | 0 | 0.00 |
| AZAMGARH RANGE | | 0 | 0.00 | 0 | 0.00 | 0 | 0.00 | 0 | 0.00 |
| VARANASI ZONE | | 2 | 8.33 | 10000 | 0.92 | 0 | 0.00 | 0 | 0.00 |

TABLE – 37 Contd
NUMBER OF CASES REPORTED AND VALUE OF PROPERTY LOST FROM VARIOUS PLACES OF
OCCURRENCE YEAR – 2016 (DISTT/RANGE - WISE)
(Theft)

| Sl. | DISTT/RANGE/ZONE | RELIGIOUS PLACES | | | | ATM | | | |
|---------------------------|------------------|------------------|--------------|----------------|--------------|----------|-------------|----------|-------------|
| | | NO. | % TO TOTAL | VALUE | % TO TOTAL | NO. | % TO TOTAL | VALUE | % TO TOTAL |
| 1 | 2 | 19 | 20 | 21 | 22 | 23 | 24 | 25 | 26 |
| 51 | ALLAHABAD | 0 | 0.00 | 0 | 0.00 | 0 | 0.00 | 0 | 0.00 |
| 52 | FATEHPUR | 0 | 0.00 | 0 | 0.00 | 0 | 0.00 | 0 | 0.00 |
| 53 | PRATAPGARH | 0 | 0.00 | 0 | 0.00 | 0 | 0.00 | 0 | 0.00 |
| 54 | KAUSHAMBI | 0 | 0.00 | 0 | 0.00 | 0 | 0.00 | 0 | 0.00 |
| ALLAHABAD RANGE | | 0 | 0.00 | 0 | 0.00 | 0 | 0.00 | 0 | 0.00 |
| 55 | BANDA | 0 | 0.00 | 0 | 0.00 | 0 | 0.00 | 0 | 0.00 |
| 56 | HAMIRPUR | 0 | 0.00 | 0 | 0.00 | 0 | 0.00 | 0 | 0.00 |
| 57 | MAHOBA | 0 | 0.00 | 0 | 0.00 | 0 | 0.00 | 0 | 0.00 |
| 58 | CHITRAKOOT | 0 | 0.00 | 0 | 0.00 | 0 | 0.00 | 0 | 0.00 |
| CH. DHAM RANGE | | 0 | 0.00 | 0 | 0.00 | 0 | 0.00 | 0 | 0.00 |
| ALLAHABAD ZONE | | 0 | 0.00 | 0 | 0.00 | 0 | 0.00 | 0 | 0.00 |
| 59 | KANPUR NAGAR | 1 | 4.17 | 30000 | 2.76 | 0 | 0.00 | 0 | 0.00 |
| 60 | KANPUR DEHAT | 1 | 4.17 | 2000 | 0.18 | 0 | 0.00 | 0 | 0.00 |
| 61 | FATEHGARH | 0 | 0.00 | 0 | 0.00 | 0 | 0.00 | 0 | 0.00 |
| 62 | ETAHAH | 0 | 0.00 | 0 | 0.00 | 0 | 0.00 | 0 | 0.00 |
| 63 | KANNAUJ | 0 | 0.00 | 0 | 0.00 | 0 | 0.00 | 0 | 0.00 |
| 64 | AURAIYA | 0 | 0.00 | 0 | 0.00 | 0 | 0.00 | 0 | 0.00 |
| KANPUR RANGE | | 2 | 8.33 | 32000 | 2.94 | 0 | 0.00 | 0 | 0.00 |
| 65 | JHANSI | 0 | 0.00 | 0 | 0.00 | 0 | 0.00 | 0 | 0.00 |
| 66 | JALAUN | 0 | 0.00 | 0 | 0.00 | 0 | 0.00 | 0 | 0.00 |
| 67 | LALITPUR | 1 | 4.17 | 10000 | 0.92 | 0 | 0.00 | 0 | 0.00 |
| JHANSI RANGE | | 1 | 4.17 | 10000 | 0.92 | 0 | 0.00 | 0 | 0.00 |
| KANPUR ZONE | | 3 | 12.50 | 42000 | 3.86 | 0 | 0.00 | 0 | 0.00 |
| 68 | AGRA | 11 | 45.83 | 668580 | 61.44 | 0 | 0.00 | 0 | 0.00 |
| 69 | MATHURA | 1 | 4.17 | 1240 | 0.11 | 0 | 0.00 | 0 | 0.00 |
| 70 | MAINPURI | 0 | 0.00 | 0 | 0.00 | 0 | 0.00 | 0 | 0.00 |
| 71 | FIROZABAD | 0 | 0.00 | 0 | 0.00 | 0 | 0.00 | 0 | 0.00 |
| AGRA RANGE | | 12 | 50.00 | 669820 | 61.55 | 0 | 0.00 | 0 | 0.00 |
| 72 | ALIGARH | 0 | 0.00 | 0 | 0.00 | 0 | 0.00 | 0 | 0.00 |
| 73 | ETAHAH | 0 | 0.00 | 0 | 0.00 | 0 | 0.00 | 0 | 0.00 |
| 74 | KASGANJ | 0 | 0.00 | 0 | 0.00 | 0 | 0.00 | 0 | 0.00 |
| 75 | HATHRUS | 1 | 4.17 | 2000 | 0.18 | 0 | 0.00 | 0 | 0.00 |
| ALIGARH RANGE | | 1 | 4.17 | 2000 | 0.18 | 0 | 0.00 | 0 | 0.00 |
| AGRA ZONE | | 13 | 54.17 | 671820 | 61.74 | 0 | 0.00 | 0 | 0.00 |
| 76 | GRP | 0 | 0.00 | 0 | 0.00 | 0 | 0.00 | 0 | 0.00 |
| TOTAL ALL DISTRICT | | 24 | 100 | 1088200 | 100 | 0 | 0 | 0 | 0 |

TABLE – 37 Contd
NUMBER OF CASES REPORTED AND VALUE OF PROPERTY LOST FROM VARIOUS PLACES OF
OCCURRENCE YEAR – 2016 (DISTT/RANGE - WISE)
(Theft)

| Sl. | DISTT/RANGE/ZONE | BANK | | | | COMMERCIAL ESTABLISHMENT | | | |
|-------------------------|------------------|----------|-------------|----------|-------------|--------------------------|--------------|-----------------|-------------|
| | | NO. | % TO TOTAL | VALUE | % TO TOTAL | NO. | % TO TOTAL | VALUE | % TO TOTAL |
| 1 | 2 | 27 | 28 | 29 | 30 | 31 | 32 | 33 | 34 |
| 1 | MEERUT | 0 | 0.00 | 0 | 0.00 | 144 | 3.13 | 5876478 | 0.45 |
| 2 | BULANDSHAHAR | 0 | 0.00 | 0 | 0.00 | 124 | 2.70 | 11391220 | 0.87 |
| 3 | GHAZIABAD | 0 | 0.00 | 0 | 0.00 | 912 | 19.83 | 35632220 | 2.73 |
| 4 | G.B. NAGAR | 0 | 0.00 | 0 | 0.00 | 79 | 1.72 | 18590000 | 1.42 |
| 5 | BAGPAT | 0 | 0.00 | 0 | 0.00 | 56 | 1.22 | 801000 | 0.06 |
| 6 | HAPUR | 0 | 0.00 | 0 | 0.00 | 129 | 2.80 | 4857538 | 0.37 |
| MEERUT RANGE | | 0 | 0.00 | 0 | 0.00 | 1444 | 31.40 | 77148456 | 5.91 |
| 7 | SAHARANPUR | 0 | 0.00 | 0 | 0.00 | 98 | 2.13 | 3343275 | 0.26 |
| 8 | MUZZAFARNAGAR | 0 | 0.00 | 0 | 0.00 | 229 | 4.98 | 5921100 | 0.45 |
| 9 | SHAMLI | 0 | 0.00 | 0 | 0.00 | 62 | 1.35 | 1130482 | 0.09 |
| SAHARANPUR RANGE | | 0 | 0.00 | 0 | 0.00 | 389 | 8.46 | 10394857 | 0.80 |
| MEERUT ZONE | | 0 | 0.00 | 0 | 0.00 | 1833 | 39.86 | 87543313 | 6.71 |
| 10 | BAREILLY | 0 | 0.00 | 0 | 0.00 | 0 | 0.00 | 0 | 0.00 |
| 11 | SHAHJAHANPUR | 0 | 0.00 | 0 | 0.00 | 28 | 0.61 | 1528000 | 0.12 |
| 12 | PILIBHIT | 0 | 0.00 | 0 | 0.00 | 4 | 0.09 | 55000 | 0.00 |
| 13 | BADAUN | 0 | 0.00 | 0 | 0.00 | 99 | 2.15 | 3277600 | 0.25 |
| BAREILLY RANGE | | 0 | 0.00 | 0 | 0.00 | 131 | 2.85 | 4860600 | 0.37 |
| 14 | MORADABAD | 0 | 0.00 | 0 | 0.00 | 0 | 0.00 | 0 | 0.00 |
| 15 | RAMPUR | 0 | 0.00 | 0 | 0.00 | 8 | 0.17 | 5030800 | 0.39 |
| 16 | BIJNOR | 0 | 0.00 | 0 | 0.00 | 0 | 0.00 | 0 | 0.00 |
| 17 | AMROHA | 0 | 0.00 | 0 | 0.00 | 129 | 2.80 | 5793282 | 0.44 |
| 18 | SAMBHAL | 0 | 0.00 | 0 | 0.00 | 2 | 0.04 | 103000 | 0.01 |
| MORADABAD RANGE | | 0 | 0.00 | 0 | 0.00 | 139 | 3.02 | 10927082 | 0.84 |
| BAREILLY ZONE | | 0 | 0.00 | 0 | 0.00 | 270 | 5.87 | 15787682 | 1.21 |
| 19 | LUCKNOW | 0 | 0.00 | 0 | 0.00 | 36 | 0.78 | 187565 | 0.01 |
| 20 | RAIBARELI | 0 | 0.00 | 0 | 0.00 | 5 | 0.11 | 388000 | 0.03 |
| 21 | UNNAO | 0 | 0.00 | 0 | 0.00 | 51 | 1.11 | 848430 | 0.07 |
| 22 | KHIRI | 0 | 0.00 | 0 | 0.00 | 154 | 3.35 | 4574000 | 0.35 |
| 23 | SITAPUR | 0 | 0.00 | 0 | 0.00 | 0 | 0.00 | 0 | 0.00 |
| 24 | HARDOI | 0 | 0.00 | 0 | 0.00 | 0 | 0.00 | 0 | 0.00 |
| LUCKNOW RANGE | | 0 | 0.00 | 0 | 0.00 | 246 | 5.35 | 5997995 | 0.46 |
| 25 | FAIZABAD | 0 | 0.00 | 0 | 0.00 | 112 | 2.44 | 2553700 | 0.20 |
| 26 | BARABANKI | 0 | 0.00 | 0 | 0.00 | 10 | 0.22 | 250000 | 0.02 |
| 27 | SULTANPUR | 0 | 0.00 | 0 | 0.00 | 18 | 0.39 | 290000 | 0.02 |
| 28 | AMBEDKANAGAR | 0 | 0.00 | 0 | 0.00 | 25 | 0.54 | 602722 | 0.05 |
| 29 | AMETHI | 0 | 0.00 | 0 | 0.00 | 0 | 0.00 | 0 | 0.00 |
| FAIZABAD RANGE | | 0 | 0.00 | 0 | 0.00 | 165 | 3.59 | 3696422 | 0.28 |
| LUCKNOW ZONE | | 0 | 0.00 | 0 | 0.00 | 411 | 8.94 | 9694417 | 0.74 |

TABLE – 37 Contd
NUMBER OF CASES REPORTED AND VALUE OF PROPERTY LOST FROM VARIOUS PLACES OF
OCCURRENCE YEAR – 2016 (DISTT/RANGE - WISE)
(Theft)

| Sl. | DISTT/RANGE/ZONE | BANK | | | | COMMERCIAL ESTABLISHMENT | | | |
|------------------------|------------------|----------|---------------|--------------|---------------|--------------------------|-------------|-----------------|-------------|
| | | NO. | % TO TOTAL | VALUE | % TO TOTAL | NO. | % TO TOTAL | VALUE | % TO TOTAL |
| 1 | 2 | 27 | 28 | 29 | 30 | 31 | 32 | 33 | 34 |
| 30 | GORAKHPUR | 0 | 0.00 | 0 | 0.00 | 125 | 2.72 | 5419140 | 0.42 |
| 31 | DEORIA | 0 | 0.00 | 0 | 0.00 | 0 | 0.00 | 0 | 0.00 |
| 32 | MAHARAJGANJ | 0 | 0.00 | 0 | 0.00 | 4 | 0.09 | 201000 | 0.02 |
| 33 | KUSHINAGAR | 0 | 0.00 | 0 | 0.00 | 10 | 0.22 | 167500 | 0.01 |
| GORAKHPUR RANGE | | 0 | 0.00 | 0 | 0.00 | 139 | 3.02 | 5787640 | 0.44 |
| 34 | GONDA | 0 | 0.00 | 0 | 0.00 | 7 | 0.15 | 246306 | 0.02 |
| 35 | BALRAMPUR | 0 | 0.00 | 0 | 0.00 | 7 | 0.15 | 292000 | 0.02 |
| 36 | BAHRAICH | 0 | 0.00 | 0 | 0.00 | 15 | 0.33 | 490000 | 0.04 |
| 37 | SHRAVASTI | 0 | 0.00 | 0 | 0.00 | 4 | 0.09 | 300000 | 0.02 |
| DEVIPATAN RANGE | | 0 | 0.00 | 0 | 0.00 | 33 | 0.72 | 1328306 | 0.10 |
| 38 | BASTI | 0 | 0.00 | 0 | 0.00 | 0 | 0.00 | 0 | 0.00 |
| 39 | SIDHARTHANAGAR | 0 | 0.00 | 0 | 0.00 | 0 | 0.00 | 0 | 0.00 |
| 40 | ST. KABIR NAGAR | 1 | 100.00 | 17000 | 100.00 | 2 | 0.04 | 37557 | 0.00 |
| BASTI RANGE | | 1 | 100.00 | 17000 | 100.00 | 2 | 0.04 | 37557 | 0.00 |
| GORAKHPUR ZONE | | 1 | 100.00 | 17000 | 100.00 | 174 | 3.78 | 7153503 | 0.55 |
| 41 | VARANASI | 0 | 0.00 | 0 | 0.00 | 0 | 0.00 | 0 | 0.00 |
| 42 | GHAZIPUR | 0 | 0.00 | 0 | 0.00 | 0 | 0.00 | 0 | 0.00 |
| 43 | JAUNPUR | 0 | 0.00 | 0 | 0.00 | 0 | 0.00 | 0 | 0.00 |
| 44 | CHANDAULI | 0 | 0.00 | 0 | 0.00 | 0 | 0.00 | 0 | 0.00 |
| VARANASI RANGE | | 0 | 0.00 | 0 | 0.00 | 0 | 0.00 | 0 | 0.00 |
| 45 | MIRZAPUR | 0 | 0.00 | 0 | 0.00 | 0 | 0.00 | 0 | 0.00 |
| 46 | SONBHADRA | 0 | 0.00 | 0 | 0.00 | 15 | 0.33 | 749087 | 0.06 |
| 47 | BHADOHI | 0 | 0.00 | 0 | 0.00 | 0 | 0.00 | 0 | 0.00 |
| MIRZAPUR RANGE | | 0 | 0.00 | 0 | 0.00 | 15 | 0.33 | 749087 | 0.06 |
| 48 | AZAMGARH | 0 | 0.00 | 0 | 0.00 | 127 | 2.76 | 9742318 | 0.75 |
| 49 | MAU | 0 | 0.00 | 0 | 0.00 | 45 | 0.98 | 1076430 | 0.08 |
| 50 | BALLIA | 0 | 0.00 | 0 | 0.00 | 37 | 0.80 | 638800 | 0.05 |
| AZAMGARH RANGE | | 0 | 0.00 | 0 | 0.00 | 209 | 4.54 | 11457548 | 0.88 |
| VARANASI ZONE | | 0 | 0.00 | 0 | 0.00 | 224 | 4.87 | 12206635 | 0.94 |

TABLE – 37 Contd
NUMBER OF CASES REPORTED AND VALUE OF PROPERTY LOST FROM VARIOUS PLACES OF
OCCURRENCE YEAR – 2016 (DISTT/RANGE - WISE)
(Theft)

| Sl. | DISTT/RANGE/ZONE | BANK | | | | COMMERCIAL ESTABLISHMENT | | | |
|---------------------------|------------------|----------|-------------|--------------|-------------|--------------------------|--------------|-------------------|--------------|
| | | NO. | % TO TOTAL | VALUE | % TO TOTAL | NO. | % TO TOTAL | VALUE | % TO TOTAL |
| 1 | 2 | 27 | 28 | 29 | 30 | 31 | 32 | 33 | 34 |
| 51 | ALLAHABAD | 0 | 0.00 | 0 | 0.00 | 546 | 11.87 | 14044326 | 1.08 |
| 52 | FATEHPUR | 0 | 0.00 | 0 | 0.00 | 57 | 1.24 | 4528590 | 0.35 |
| 53 | PRATAPGARH | 0 | 0.00 | 0 | 0.00 | 144 | 3.13 | 4629407 | 0.35 |
| 54 | KAUSHAMBI | 0 | 0.00 | 0 | 0.00 | 0 | 0.00 | 0 | 0.00 |
| ALLAHABAD RANGE | | 0 | 0.00 | 0 | 0.00 | 747 | 16.24 | 23202323 | 1.78 |
| 55 | BANDA | 0 | 0.00 | 0 | 0.00 | 0 | 0.00 | 0 | 0.00 |
| 56 | HAMIRPUR | 0 | 0.00 | 0 | 0.00 | 0 | 0.00 | 0 | 0.00 |
| 57 | MAHOBA | 0 | 0.00 | 0 | 0.00 | 8 | 0.17 | 148000 | 0.01 |
| 58 | CHITRAKOOT | 0 | 0.00 | 0 | 0.00 | 0 | 0.00 | 0 | 0.00 |
| CH. DHAM RANGE | | 0 | 0.00 | 0 | 0.00 | 8 | 0.17 | 148000 | 0.01 |
| ALLAHABAD ZONE | | 0 | 0.00 | 0 | 0.00 | 755 | 16.42 | 23350323 | 1.79 |
| 59 | KANPUR NAGAR | 0 | 0.00 | 0 | 0.00 | 167 | 3.63 | 13145119 | 1.01 |
| 60 | KANPUR DEHAT | 0 | 0.00 | 0 | 0.00 | 9 | 0.20 | 137000 | 0.01 |
| 61 | FATEHGARH | 0 | 0.00 | 0 | 0.00 | 65 | 1.41 | 1681200 | 0.13 |
| 62 | ETAWAH | 0 | 0.00 | 0 | 0.00 | 0 | 0.00 | 0 | 0.00 |
| 63 | KANNAUJ | 0 | 0.00 | 0 | 0.00 | 76 | 1.65 | 5176500 | 0.40 |
| 64 | AURAIYA | 0 | 0.00 | 0 | 0.00 | 5 | 0.11 | 87600 | 0.01 |
| KANPUR RANGE | | 0 | 0.00 | 0 | 0.00 | 322 | 7.00 | 20227419 | 1.55 |
| 65 | JHANSI | 0 | 0.00 | 0 | 0.00 | 60 | 1.30 | 6993363 | 0.54 |
| 66 | JALAUN | 0 | 0.00 | 0 | 0.00 | 0 | 0.00 | 0 | 0.00 |
| 67 | LALITPUR | 0 | 0.00 | 0 | 0.00 | 6 | 0.13 | 40500 | 0.00 |
| JHANSI RANGE | | 0 | 0.00 | 0 | 0.00 | 66 | 1.44 | 7033863 | 0.54 |
| KANPUR ZONE | | 0 | 0.00 | 0 | 0.00 | 388 | 8.44 | 27261282 | 2.09 |
| 68 | AGRA | 0 | 0.00 | 0 | 0.00 | 204 | 4.44 | 10722040 | 0.82 |
| 69 | MATHURA | 0 | 0.00 | 0 | 0.00 | 98 | 2.13 | 5200000 | 0.40 |
| 70 | MAINPURI | 0 | 0.00 | 0 | 0.00 | 24 | 0.52 | 314561 | 0.02 |
| 71 | FIROZABAD | 0 | 0.00 | 0 | 0.00 | 104 | 2.26 | 4631000 | 0.35 |
| AGRA RANGE | | 0 | 0.00 | 0 | 0.00 | 430 | 9.35 | 20867601 | 1.60 |
| 72 | ALIGARH | 0 | 0.00 | 0 | 0.00 | 0 | 0.00 | 0 | 0.00 |
| 73 | ETAH | 0 | 0.00 | 0 | 0.00 | 94 | 2.04 | 1100222022 | 84.30 |
| 74 | KASGANJ | 0 | 0.00 | 0 | 0.00 | 0 | 0.00 | 0 | 0.00 |
| 75 | HATHRUS | 0 | 0.00 | 0 | 0.00 | 20 | 0.43 | 1025320 | 0.08 |
| ALIGARH RANGE | | 0 | 0.00 | 0 | 0.00 | 114 | 2.48 | 1101247342 | 84.38 |
| AGRA ZONE | | 0 | 0.00 | 0 | 0.00 | 544 | 11.83 | 1122114943 | 85.98 |
| 76 | GRP | 0 | 0.00 | 0 | 0.00 | 0 | 0.00 | 0 | 0.00 |
| TOTAL ALL DISTRICT | | 1 | 100 | 17000 | 100 | 4599 | 100 | 1305112098 | 100 |

TABLE – 37 Contd
NUMBER OF CASES REPORTED AND VALUE OF PROPERTY LOST FROM VARIOUS PLACES OF
OCCURRENCE YEAR – 2016 (DISTT/RANGE - WISE)
(Theft)

| Sl. | DISTT/RANGE/ZONE | OTHER PLACES | | | | TOTAL | | | |
|-------------------------|------------------|--------------|--------------|---------------|--------------|--------------|--------------|------------------|--------------|
| | | NO. | % TO TOTAL | VALUE | % TO TOTAL | NO. | % TO TOTAL | VALUE TOTAL | % TO TOTAL |
| 1 | 2 | 35 | 36 | 37 | 38 | 39 | 40 | 41 | 42 |
| 1 | MEERUT | 0 | 0.00 | 0 | 0.00 | 3378 | 5.97 | 65014056 | 2.35 |
| 2 | BULANDSHAHAR | 0 | 0.00 | 0 | 0.00 | 1090 | 1.93 | 27501220 | 0.99 |
| 3 | GHAZIABAD | 0 | 0.00 | 0 | 0.00 | 4520 | 7.99 | 131409220 | 4.75 |
| 4 | G.B. NAGAR | 0 | 0.00 | 0 | 0.00 | 3863 | 6.83 | 144022500 | 5.21 |
| 5 | BAGPAT | 0 | 0.00 | 0 | 0.00 | 380 | 0.67 | 10646679 | 0.38 |
| 6 | HAPUR | 0 | 0.00 | 0 | 0.00 | 557 | 0.98 | 16777338 | 0.61 |
| MEERUT RANGE | | 0 | 0.00 | 0 | 0.00 | 13788 | 24.38 | 395371013 | 14.29 |
| 7 | SAHARANPUR | 0 | 0.00 | 0 | 0.00 | 630 | 1.11 | 18639050 | 0.67 |
| 8 | MUZZAFARNAGAR | 0 | 0.00 | 0 | 0.00 | 777 | 1.37 | 15323100 | 0.55 |
| 9 | SHAMLI | 0 | 0.00 | 0 | 0.00 | 347 | 0.61 | 10200482 | 0.37 |
| SAHARANPUR RANGE | | 0 | 0.00 | 0 | 0.00 | 1754 | 3.10 | 44162632 | 1.60 |
| MEERUT ZONE | | 0 | 0.00 | 0 | 0.00 | 15542 | 27.48 | 439533645 | 15.89 |
| 10 | BAREILLY | 0 | 0.00 | 0 | 0.00 | 1068 | 1.89 | 31854500 | 1.15 |
| 11 | SHAHJAHANPUR | 0 | 0.00 | 0 | 0.00 | 322 | 0.57 | 12160650 | 0.44 |
| 12 | PILIBHIT | 4 | 9.76 | 45000 | 4.04 | 168 | 0.30 | 5772640 | 0.21 |
| 13 | BADAUN | 0 | 0.00 | 0 | 0.00 | 406 | 0.72 | 13286100 | 0.48 |
| BAREILLY RANGE | | 4 | 9.76 | 45000 | 4.04 | 1964 | 3.47 | 63073890 | 2.28 |
| 14 | MORADABAD | 0 | 0.00 | 0 | 0.00 | 1021 | 1.81 | 26029218 | 0.94 |
| 15 | RAMPUR | 0 | 0.00 | 0 | 0.00 | 408 | 0.72 | 13601400 | 0.49 |
| 16 | BIJNOR | 1 | 2.44 | 10000 | 0.90 | 607 | 1.07 | 15196903 | 0.55 |
| 17 | AMROHA | 0 | 0.00 | 0 | 0.00 | 317 | 0.56 | 13829282 | 0.50 |
| 18 | SAMBHAL | 0 | 0.00 | 0 | 0.00 | 301 | 0.53 | 9343100 | 0.34 |
| MORADABAD RANGE | | 1 | 2.44 | 10000 | 0.90 | 2654 | 4.69 | 77999903 | 2.82 |
| BAREILLY ZONE | | 5 | 12.20 | 55000 | 4.94 | 4618 | 8.17 | 141073793 | 5.10 |
| 19 | LUCKNOW | 0 | 0.00 | 0 | 0.00 | 4891 | 8.65 | 160774594 | 5.81 |
| 20 | RAIBARELI | 0 | 0.00 | 0 | 0.00 | 273 | 0.48 | 16888350 | 0.61 |
| 21 | UNNAO | 0 | 0.00 | 0 | 0.00 | 363 | 0.64 | 15685930 | 0.57 |
| 22 | KHIRI | 0 | 0.00 | 0 | 0.00 | 805 | 1.42 | 21959971 | 0.79 |
| 23 | SITAPUR | 0 | 0.00 | 0 | 0.00 | 523 | 0.92 | 12972400 | 0.47 |
| 24 | HARDOI | 22 | 53.66 | 891200 | 80.01 | 286 | 0.51 | 13032200 | 0.47 |
| LUCKNOW RANGE | | 22 | 53.66 | 891200 | 80.01 | 7141 | 12.63 | 241313445 | 8.72 |
| 25 | FAIZABAD | 0 | 0.00 | 0 | 0.00 | 394 | 0.70 | 14756220 | 0.53 |
| 26 | BARABANKI | 0 | 0.00 | 0 | 0.00 | 222 | 0.39 | 8911200 | 0.32 |
| 27 | SULTANPUR | 0 | 0.00 | 0 | 0.00 | 443 | 0.78 | 10933500 | 0.40 |
| 28 | AMBEDKANAGAR | 0 | 0.00 | 0 | 0.00 | 140 | 0.25 | 3898500 | 0.14 |
| 29 | AMETHI | 0 | 0.00 | 0 | 0.00 | 175 | 0.31 | 5491690 | 0.20 |
| FAIZABAD RANGE | | 0 | 0.00 | 0 | 0.00 | 1374 | 2.43 | 43991110 | 1.59 |
| LUCKNOW ZONE | | 22 | 53.66 | 891200 | 80.01 | 8515 | 15.06 | 285304555 | 10.31 |

TABLE – 37 Contd
NUMBER OF CASES REPORTED AND VALUE OF PROPERTY LOST FROM VARIOUS PLACES OF
OCCURRENCE YEAR – 2016 (DISTT/RANGE - WISE)
(Theft)

| Sl. | DISTT/RANGE/ZONE | OTHER PLACES | | | | TOTAL | | | |
|------------------------|------------------|--------------|--------------|--------------|-------------|-------------|-------------|------------------|-------------|
| | | NO. | % TO TOTAL | VALUE | % TO TOTAL | NO. | % TO TOTAL | VALUE TOTAL | % TO TOTAL |
| 1 | 2 | 35 | 36 | 37 | 38 | 39 | 40 | 41 | 42 |
| 30 | GORAKHPUR | 0 | 0.00 | 0 | 0.00 | 1108 | 1.96 | 46742314 | 1.69 |
| 31 | DEORIA | 6 | 14.63 | 66700 | 5.99 | 226 | 0.40 | 6714300 | 0.24 |
| 32 | MAHARAJGANJ | 0 | 0.00 | 0 | 0.00 | 61 | 0.11 | 2176992 | 0.08 |
| 33 | KUSHINAGAR | 0 | 0.00 | 0 | 0.00 | 210 | 0.37 | 11369561 | 0.41 |
| GORAKHPUR RANGE | | 6 | 14.63 | 66700 | 5.99 | 1605 | 2.84 | 67003167 | 2.42 |
| 34 | GONDA | 0 | 0.00 | 0 | 0.00 | 193 | 0.34 | 7683800 | 0.28 |
| 35 | BALRAMPUR | 0 | 0.00 | 0 | 0.00 | 85 | 0.15 | 7721500 | 0.28 |
| 36 | BAHRAICH | 0 | 0.00 | 0 | 0.00 | 326 | 0.58 | 10361400 | 0.37 |
| 37 | SHRAVASTI | 0 | 0.00 | 0 | 0.00 | 64 | 0.11 | 1518550 | 0.05 |
| DEVIPATAN RANGE | | 0 | 0.00 | 0 | 0.00 | 668 | 1.18 | 27285250 | 0.99 |
| 38 | BASTI | 0 | 0.00 | 0 | 0.00 | 135 | 0.24 | 7580400 | 0.27 |
| 39 | SIDHARTHANAGAR | 0 | 0.00 | 0 | 0.00 | 82 | 0.15 | 2847100 | 0.10 |
| 40 | ST. KABIR NAGAR | 3 | 7.32 | 27000 | 2.42 | 74 | 0.13 | 3555700 | 0.13 |
| BASTI RANGE | | 3 | 7.32 | 27000 | 2.42 | 291 | 0.51 | 13983200 | 0.51 |
| GORAKHPUR ZONE | | 9 | 21.95 | 93700 | 8.41 | 2564 | 4.53 | 108271617 | 3.91 |
| 41 | VARANASI | 0 | 0.00 | 0 | 0.00 | 931 | 1.65 | 28660462 | 1.04 |
| 42 | GHAZIPUR | 0 | 0.00 | 0 | 0.00 | 245 | 0.43 | 8435452 | 0.30 |
| 43 | JAUNPUR | 0 | 0.00 | 0 | 0.00 | 381 | 0.67 | 26323714 | 0.95 |
| 44 | CHANDAULI | 1 | 2.44 | 65000 | 5.84 | 161 | 0.28 | 3500255 | 0.13 |
| VARANASI RANGE | | 1 | 2.44 | 65000 | 5.84 | 1718 | 3.04 | 66919883 | 2.42 |
| 45 | MIRZAPUR | 0 | 0.00 | 0 | 0.00 | 51 | 0.09 | 1691200 | 0.06 |
| 46 | SONBHADRA | 0 | 0.00 | 0 | 0.00 | 95 | 0.17 | 4272177 | 0.15 |
| 47 | BHADOHI | 0 | 0.00 | 0 | 0.00 | 120 | 0.21 | 2125000 | 0.08 |
| MIRZAPUR RANGE | | 0 | 0.00 | 0 | 0.00 | 266 | 0.47 | 8088377 | 0.29 |
| 48 | AZAMGARH | 0 | 0.00 | 0 | 0.00 | 448 | 0.79 | 19457018 | 0.70 |
| 49 | MAU | 0 | 0.00 | 0 | 0.00 | 183 | 0.32 | 5848430 | 0.21 |
| 50 | BALLIA | 0 | 0.00 | 0 | 0.00 | 459 | 0.81 | 11368274 | 0.41 |
| AZAMGARH RANGE | | 0 | 0.00 | 0 | 0.00 | 1090 | 1.93 | 36673722 | 1.33 |
| VARANASI ZONE | | 1 | 2.44 | 65000 | 5.84 | 3074 | 5.44 | 111681982 | 4.04 |

TABLE – 37 Contd
NUMBER OF CASES REPORTED AND VALUE OF PROPERTY LOST FROM VARIOUS PLACES OF
OCCURRENCE YEAR – 2016 (DISTT/RANGE - WISE)
(Theft)

| Sl. | DISTT/RANGE/ZONE | OTHER PLACES | | | | TOTAL | | | |
|---------------------------|------------------|--------------|-------------|----------------|-------------|--------------|--------------|-------------------|--------------|
| | | NO. | % TO TOTAL | VALUE | % TO TOTAL | NO. | % TO TOTAL | VALUE TOTAL | % TO TOTAL |
| 1 | 2 | 35 | 36 | 37 | 38 | 39 | 40 | 41 | 42 |
| 51 | ALLAHABAD | 0 | 0.00 | 0 | 0.00 | 2260 | 4.00 | 47657826 | 1.72 |
| 52 | FATEHPUR | 0 | 0.00 | 0 | 0.00 | 274 | 0.48 | 11773400 | 0.43 |
| 53 | PRATAPGARH | 0 | 0.00 | 0 | 0.00 | 589 | 1.04 | 22538907 | 0.81 |
| 54 | KAUSHAMBI | 0 | 0.00 | 0 | 0.00 | 155 | 0.27 | 4796300 | 0.17 |
| ALLAHABAD RANGE | | 0 | 0.00 | 0 | 0.00 | 3278 | 5.80 | 86766433 | 3.14 |
| 55 | BANDA | 0 | 0.00 | 0 | 0.00 | 191 | 0.34 | 6475530 | 0.23 |
| 56 | HAMIRPUR | 0 | 0.00 | 0 | 0.00 | 116 | 0.21 | 3622500 | 0.13 |
| 57 | MAHOBA | 0 | 0.00 | 0 | 0.00 | 88 | 0.16 | 3844700 | 0.14 |
| 58 | CHITRAKOOT | 0 | 0.00 | 0 | 0.00 | 98 | 0.17 | 4600300 | 0.17 |
| CH. DHAM RANGE | | 0 | 0.00 | 0 | 0.00 | 493 | 0.87 | 18543030 | 0.67 |
| ALLAHABAD ZONE | | 0 | 0.00 | 0 | 0.00 | 3771 | 6.67 | 105309463 | 3.81 |
| 59 | KANPUR NAGAR | 0 | 0.00 | 0 | 0.00 | 1650 | 2.92 | 38317063 | 1.38 |
| 60 | KANPUR DEHAT | 0 | 0.00 | 0 | 0.00 | 251 | 0.44 | 9863500 | 0.36 |
| 61 | FATEHGARH | 0 | 0.00 | 0 | 0.00 | 281 | 0.50 | 5951010 | 0.22 |
| 62 | ETAH | 0 | 0.00 | 0 | 0.00 | 761 | 1.35 | 17064000 | 0.62 |
| 63 | KANNAUJ | 0 | 0.00 | 0 | 0.00 | 221 | 0.39 | 9725500 | 0.35 |
| 64 | AURAIYA | 0 | 0.00 | 0 | 0.00 | 326 | 0.58 | 9418100 | 0.34 |
| KANPUR RANGE | | 0 | 0.00 | 0 | 0.00 | 3490 | 6.17 | 90339173 | 3.27 |
| 65 | JHANSI | 0 | 0.00 | 0 | 0.00 | 453 | 0.80 | 18836872 | 0.68 |
| 66 | JALAUN | 0 | 0.00 | 0 | 0.00 | 190 | 0.34 | 8875500 | 0.32 |
| 67 | LALITPUR | 0 | 0.00 | 0 | 0.00 | 85 | 0.15 | 4654150 | 0.17 |
| JHANSI RANGE | | 0 | 0.00 | 0 | 0.00 | 728 | 1.29 | 32366522 | 1.17 |
| KANPUR ZONE | | 0 | 0.00 | 0 | 0.00 | 4218 | 7.46 | 122705695 | 4.43 |
| 68 | AGRA | 0 | 0.00 | 0 | 0.00 | 2993 | 5.29 | 87363288 | 3.16 |
| 69 | MATHURA | 0 | 0.00 | 0 | 0.00 | 1054 | 1.86 | 34821816 | 1.26 |
| 70 | MAINPURI | 0 | 0.00 | 0 | 0.00 | 598 | 1.06 | 19296700 | 0.70 |
| 71 | FIROZABAD | 0 | 0.00 | 0 | 0.00 | 857 | 1.52 | 20682580 | 0.75 |
| AGRA RANGE | | 0 | 0.00 | 0 | 0.00 | 5502 | 9.73 | 162164384 | 5.86 |
| 72 | ALIGARH | 4 | 9.76 | 9000 | 0.81 | 1356 | 2.40 | 33681550 | 1.22 |
| 73 | ETAH | 0 | 0.00 | 0 | 0.00 | 312 | 0.55 | 1107350022 | 40.02 |
| 74 | KASGANJ | 0 | 0.00 | 0 | 0.00 | 251 | 0.44 | 6381750 | 0.23 |
| 75 | HATHRUS | 0 | 0.00 | 0 | 0.00 | 344 | 0.61 | 8041100 | 0.29 |
| ALIGARH RANGE | | 4 | 9.76 | 9000 | 0.81 | 2263 | 4.00 | 1155454422 | 41.76 |
| AGRA ZONE | | 4 | 9.76 | 9000 | 0.81 | 7765 | 13.73 | 1317618806 | 47.62 |
| 76 | GRP | 0 | 0.00 | 0 | 0.00 | 6483 | 11.46 | 135304908 | 4.89 |
| TOTAL ALL DISTRICT | | 41 | 100 | 1113900 | 100 | 56550 | 100 | 2766804464 | 100 |

CHAPTER - 10

CRIME SCENE ANALYSIS OF PROPERTY

CHAPTER - 10

CRIME SCENE ANALYSIS OF PROPERTY

RANGE- WISE COMPARISION;

A scrutiny of table-38 to 41, Range-wise and crime-wise property offences highlights following features.

Table-38 reveals that Range-wise distribution of Dacoity cases during 2016. Amongst the place of occurrence, highest number of Dacoity cases (128) (45.07 %) were reported in 'Residential premises' followed by 'Highways' (121) (42.61 %) and on 'Commercial Establishments' (23) (8.10 %). The highest percentage to the total cases reported in Residential premises were occurred in Lucknow Range (21.88 %) followed by Kanpur Range (12.50 %) and Meerut Range (9.38 %). On Highways, this percentage is highest for Kanpur Range (14.88 %) followed by Meerut Range (14.05 %) and Faizabad Range (11.57 %).

Table-39 reveals that out of 4502 Robbery cases, highest were reported on 'Highways' (3381) (75.10 %) followed by ' Residential premises (395) (8.77 %), 'Railways' (350) (7.77%), Commercial Establishments (342) (7.60 %) while lowest percentage of Robbery cases were occurred at 'River/Sea, ATM and Religious Place' (0) (0.0 %) followed by 'Bank' (3) (0.07 %) and 'Other places' (31) (0.69 %).

The highest percentage to the total highways Robbery cases were occurred in Meerut Range (18.81 %) followed by Agra Range (9.52 %) and Allahabad Range (8.73 %). It is noticeable that no Bank Robbery was occurred in Azamgarh Range, Jhansi Range, and Agra Range.

Table-40 presents that out of a total 7503 Burglary cases, highest were reported in 'Residential Premises' (5873) (78.28 %) followed by 'Commercial Establishments' (1617) (21.55 %) and in 'Religious Place' (7) (0.09 %) while 0.05 % (4 cases out of 7503) of Burglaries at Bank reported in the state.

The highest percentage to the total Burglaries in 'Residential premises' were reported in Lucknow Range (18.99 %) followed by Allahabad Range (10.32 %) and Meerut Range (9.64 %). It is interesting to note that not a single event of Burglary took place under head Highways River/Sea, Railways, and ATM..

Table-41 shows that out of a total 56550 cases of theft highest 59.25 % were reported on Highway's (33505) followed by 'Residential Premises' (12003) (21.23 %), in Railways (6377) (11.28 %), in 'Commercial Establishments' (4599) (8.13 %), in 'Other Places' (41) (0.07 %), in 'Religious Place' (24) (0.04 %), and in 'Banks' only 1 case. It is worthy to note that no theft occurred in River/ Sea and ATM.

The highest percentage to the total Theft in 'Highway's' were reported in Meerut Range 9613 (28.69 %) followed by Agra Range 4204 (12.55 %) and Lucknow Range 4180 (12.48 %). On Residential Premises, the highest number of theft cases were reported in Meerut Range 2729 (22.74 %) followed by Lucknow Range 2691 (22.42 %) and Moradabad Range 976 (8.13 %). 6483 cases of theft were reported in G.R.P. in the year 2016.

TABLE - 38
SCENE OF CRIME-WISE & RANGE-WISE CASES REPORTED UNDER THE HEAD OF DACOITY-2016

| S.N. | RANGE | MEERUT RANGE | | | SAHARANPUR RANGE | | | BAREILLY RANGE | | | MORADABAD RANGE | | | LUCKNOW RANGE | | |
|------|--------------------------|--------------|------------------|----------------|------------------|------------------|----------------|----------------|------------------|----------------|-----------------|------------------|----------------|---------------|------------------|----------------|
| | | NO. OF CASES | % TO RANGE TOTAL | % TO SOC TOTAL | NO. OF CASES | % TO RANGE TOTAL | % TO SOC TOTAL | NO. OF CASES | % TO RANGE TOTAL | % TO SOC TOTAL | NO. OF CASES | % TO RANGE TOTAL | % TO SOC TOTAL | NO. OF CASES | % TO RANGE TOTAL | % TO SOC TOTAL |
| 1 | RESIDENTIAL PREMISES | 12 | 34.29 | 9.38 | 1 | 33.33 | 0.78 | 11 | 61.11 | 8.59 | 7 | 35.00 | 5.47 | 28 | 71.79 | 21.88 |
| 2 | HIGHWAY | 17 | 48.57 | 14.05 | 0 | 0.00 | 0.00 | 4 | 22.22 | 3.31 | 8 | 40.00 | 6.61 | 11 | 28.21 | 9.09 |
| 3 | RIVER/SEA | 0 | 0.00 | 0.00 | 0 | 0.00 | 0.00 | 0 | 0.00 | 0.00 | 0 | 0.00 | 0.00 | 0 | 0.00 | 0.00 |
| 4 | RAILWAYS | 0 | 0.00 | 0.00 | 0 | 0.00 | 0.00 | 0 | 0.00 | 0.00 | 0 | 0.00 | 0.00 | 0 | 0.00 | 0.00 |
| 5 | RELIGIOUS PLACES | 0 | 0.00 | 0.00 | 0 | 0.00 | 0.00 | 0 | 0.00 | 0.00 | 0 | 0.00 | 0.00 | 0 | 0.00 | 0.00 |
| 6 | ATM | 0 | 0.00 | 0.00 | 0 | 0.00 | 0.00 | 0 | 0.00 | 0.00 | 0 | 0.00 | 0.00 | 0 | 0.00 | 0.00 |
| 7 | BANKS | 0 | 0.00 | 0.00 | 1 | 33.33 | 25.00 | 0 | 0.00 | 0.00 | 0 | 0.00 | 0.00 | 0 | 0.00 | 0.00 |
| 8 | COMMERCIAL ESTABLISHMENT | 6 | 17.14 | 26.09 | 1 | 33.33 | 4.35 | 3 | 16.67 | 13.04 | 5 | 25.00 | 21.74 | 0 | 0.00 | 0.00 |
| 9 | OTHER PLACES | 0 | 0.00 | 0.00 | 0 | 0.00 | 0.00 | 0 | 0.00 | 0.00 | 0 | 0.00 | 0.00 | 0 | 0.00 | 0.00 |
| | TOTAL | 35 | 100.00 | 12.32 | 3 | 100.00 | 1.06 | 18 | 100.00 | 6.34 | 20 | 100.00 | 7.04 | 39 | 100.00 | 13.73 |

* * * * *

| S.N. | RANGE | FAIZABAD RANGE | | | GORAKHPUR RANGE | | | DEVIPATAN RANGE | | | BASTI RANGE | | | VARANASI RANGE | | |
|------|--------------------------|----------------|------------------|----------------|-----------------|------------------|----------------|-----------------|------------------|----------------|--------------|------------------|----------------|----------------|------------------|----------------|
| | | NO. OF CASES | % TO RANGE TOTAL | % TO SOC TOTAL | NO. OF CASES | % TO RANGE TOTAL | % TO SOC TOTAL | NO. OF CASES | % TO RANGE TOTAL | % TO SOC TOTAL | NO. OF CASES | % TO RANGE TOTAL | % TO SOC TOTAL | NO. OF CASES | % TO RANGE TOTAL | % TO SOC TOTAL |
| 1 | RESIDENTIAL PREMISES | 8 | 33.33 | 6.25 | 2 | 40.00 | 1.56 | 3 | 100.00 | 2.34 | 5 | 83.33 | 3.91 | 1 | 16.67 | 0.78 |
| 2 | HIGHWAY | 14 | 58.33 | 11.57 | 2 | 40.00 | 1.65 | 0 | 0.00 | 0.00 | 1 | 16.67 | 0.83 | 4 | 66.67 | 3.31 |
| 3 | RIVER/SEA | 0 | 0.00 | 0.00 | 0 | 0.00 | 0.00 | 0 | 0.00 | 0.00 | 0 | 0.00 | 0.00 | 0 | 0.00 | 0.00 |
| 4 | RAILWAYS | 0 | 0.00 | 0.00 | 0 | 0.00 | 0.00 | 0 | 0.00 | 0.00 | 0 | 0.00 | 0.00 | 0 | 0.00 | 0.00 |
| 5 | RELIGIOUS PLACES | 0 | 0.00 | 0.00 | 0 | 0.00 | 0.00 | 0 | 0.00 | 0.00 | 0 | 0.00 | 0.00 | 0 | 0.00 | 0.00 |
| 6 | ATM | 0 | 0.00 | 0.00 | 0 | 0.00 | 0.00 | 0 | 0.00 | 0.00 | 0 | 0.00 | 0.00 | 0 | 0.00 | 0.00 |
| 7 | BANKS | 1 | 4.17 | 25.00 | 0 | 0.00 | 0.00 | 0 | 0.00 | 0.00 | 0 | 0.00 | 0.00 | 0 | 0.00 | 0.00 |
| 8 | COMMERCIAL ESTABLISHMENT | 1 | 4.17 | 4.35 | 1 | 20.00 | 4.35 | 0 | 0.00 | 0.00 | 0 | 0.00 | 0.00 | 1 | 16.67 | 4.35 |
| 9 | OTHER PLACES | 0 | 0.00 | 0.00 | 0 | 0.00 | 0.00 | 0 | 0.00 | 0.00 | 0 | 0.00 | 0.00 | 0 | 0.00 | 0.00 |
| | TOTAL | 24 | 100.00 | 8.45 | 5 | 100.00 | 1.76 | 3 | 100.00 | 1.06 | 6 | 100.00 | 2.11 | 6 | 100.00 | 2.11 |

S.O.C. = > Scene of Crime

TABLE – 38 Contd
SCENE OF CRIME-WISE & RANGE-WISE CASES REPORTED UNDER THE HEAD OF DACOITY-2016

| S.N. | RANGE | MIRZAPUR RANGE | | | AZHAMGARH RANGE | | | ALLAHABAD RANGE | | | CH. DHAM RANGE | | | KANPUR RANGE | | |
|------|--------------------------|----------------|------------------|----------------|-----------------|------------------|----------------|-----------------|------------------|----------------|----------------|------------------|----------------|--------------|------------------|----------------|
| | | NO. OF CASES | % TO RANGE TOTAL | % TO SOC TOTAL | NO. OF CASES | % TO RANGE TOTAL | % TO SOC TOTAL | NO. OF CASES | % TO RANGE TOTAL | % TO SOC TOTAL | NO. OF CASES | % TO RANGE TOTAL | % TO SOC TOTAL | NO. OF CASES | % TO RANGE TOTAL | % TO SOC TOTAL |
| 1 | RESIDENTIAL PREMISES | 0 | 0.00 | 0.00 | 10 | 83.33 | 7.81 | 4 | 25.00 | 3.13 | 3 | 50.00 | 2.34 | 16 | 42.11 | 12.50 |
| 2 | HIGHWAY | 1 | 0.00 | 0.83 | 2 | 16.67 | 1.65 | 12 | 75.00 | 9.92 | 3 | 50.00 | 2.48 | 18 | 47.37 | 14.88 |
| 3 | RIVER/SEA | 0 | 0.00 | 0.00 | 0 | 0.00 | 0.00 | 0 | 0.00 | 0.00 | 0 | 0.00 | 0.00 | 0 | 0.00 | 0.00 |
| 4 | RAILWAYS | 0 | 0.00 | 0.00 | 0 | 0.00 | 0.00 | 0 | 0.00 | 0.00 | 0 | 0.00 | 0.00 | 0 | 0.00 | 0.00 |
| 5 | RELIGIOUS PLACES | 0 | 0.00 | 0.00 | 0 | 0.00 | 0.00 | 0 | 0.00 | 0.00 | 0 | 0.00 | 0.00 | 0 | 0.00 | 0.00 |
| 6 | ATM | 0 | 0.00 | 0.00 | 0 | 0.00 | 0.00 | 0 | 0.00 | 0.00 | 0 | 0.00 | 0.00 | 0 | 0.00 | 0.00 |
| 7 | BANKS | 0 | 0.00 | 0.00 | 0 | 0.00 | 0.00 | 0 | 0.00 | 0.00 | 0 | 0.00 | 0.00 | 0 | 0.00 | 0.00 |
| 8 | COMMERCIAL ESTABLISHMENT | 0 | 0.00 | 0.00 | 0 | 0.00 | 0.00 | 0 | 0.00 | 0.00 | 0 | 0.00 | 0.00 | 4 | 10.53 | 17.39 |
| 9 | OTHER PLACES | 0 | 0.00 | 0.00 | 0 | 0.00 | 0.00 | 0 | 0.00 | 0.00 | 0 | 0.00 | 0.00 | 0 | 0.00 | 0.00 |
| | TOTAL | 1 | 0.00 | 0.35 | 12 | 100.00 | 4.23 | 16 | 100.00 | 5.63 | 6 | 100.00 | 2.11 | 38 | 100.00 | 13.38 |

* * * * *

| S.N. | RANGE | JHANSI RANGE | | | AGRA RANGE | | | ALIGARH RANGE | | | G.R.P. | | | TOTAL U.P. | % TO ALL TOTAL |
|------|--------------------------|--------------|------------------|----------------|--------------|------------------|----------------|---------------|------------------|----------------|--------------|------------------|----------------|------------|----------------|
| | | NO. OF CASES | % TO RANGE TOTAL | % TO SOC TOTAL | NO. OF CASES | % TO RANGE TOTAL | % TO SOC TOTAL | NO. OF CASES | % TO RANGE TOTAL | % TO SOC TOTAL | NO. OF CASES | % TO RANGE TOTAL | % TO SOC TOTAL | | |
| 1 | RESIDENTIAL PREMISES | 5 | 71.43 | 3.91 | 10 | 45.45 | 7.81 | 2 | 13.33 | 1.56 | 0 | 0.00 | 0.00 | 128 | 45.07 |
| 2 | HIGHWAY | 2 | 28.57 | 1.65 | 10 | 45.45 | 8.26 | 12 | 80.00 | 9.92 | 0 | 0.00 | 0.00 | 121 | 42.61 |
| 3 | RIVER/SEA | 0 | 0.00 | 0.00 | 0 | 0.00 | 0.00 | 0 | 0.00 | 0.00 | 0 | 0.00 | 0.00 | 0 | 0.00 |
| 4 | RAILWAYS | 0 | 0.00 | 0.00 | 0 | 0.00 | 0.00 | 0 | 0.00 | 0.00 | 8 | 100.00 | 100.00 | 8 | 2.82 |
| 5 | RELIGIOUS PLACES | 0 | 0.00 | 0.00 | 0 | 0.00 | 0.00 | 0 | 0.00 | 0.00 | 0 | 0.00 | 0.00 | 0 | 0.00 |
| 6 | ATM | 0 | 0.00 | 0.00 | 0 | 0.00 | 0.00 | 0 | 0.00 | 0.00 | 0 | 0.00 | 0.00 | 0 | 0.00 |
| 7 | BANKS | 0 | 0.00 | 0.00 | 1 | 4.55 | 25.00 | 1 | 6.67 | 25.00 | 0 | 0.00 | 0.00 | 4 | 1.41 |
| 8 | COMMERCIAL ESTABLISHMENT | 0 | 0.00 | 0.00 | 1 | 4.55 | 4.35 | 0 | 0.00 | 0.00 | 0 | 0.00 | 0.00 | 23 | 8.10 |
| 9 | OTHER PLACES | 0 | 0.00 | 0.00 | 0 | 0.00 | 0.00 | 0 | 0.00 | 0.00 | 0 | 0.00 | 0.00 | 0 | 0.00 |
| | TOTAL | 7 | 100.00 | 2.46 | 22 | 100.00 | 7.75 | 15 | 100.00 | 5.28 | 8 | 100.00 | 2.82 | 284 | 100.00 |

S.O.C. = > Scene of Crime

**TABLE - 39
SCENE OF CRIME-WISE & RANGE-WISE CASES REPORTED UNDER THE HEAD OF ROBBERY-2016**

| S.N. | RANGE | MEERUT RANGE | | | SAHARANPUR RANGE | | | BAREILLY RANGE | | | MORADABAD RANGE | | | LUCKNOW RANGE | | |
|------|--------------------------|--------------|------------------|----------------|------------------|------------------|----------------|----------------|------------------|----------------|-----------------|------------------|----------------|---------------|------------------|----------------|
| | | NO. OF CASES | % TO RANGE TOTAL | % TO SOC TOTAL | NO. OF CASES | % TO RANGE TOTAL | % TO SOC TOTAL | NO. OF CASES | % TO RANGE TOTAL | % TO SOC TOTAL | NO. OF CASES | % TO RANGE TOTAL | % TO SOC TOTAL | NO. OF CASES | % TO RANGE TOTAL | % TO SOC TOTAL |
| 1 | RESIDENTIAL PREMISES | 40 | 5.20 | 10.13 | 9 | 4.71 | 2.28 | 53 | 21.46 | 13.42 | 81 | 26.91 | 20.51 | 90 | 25.64 | 22.78 |
| 2 | HIGHWAY | 636 | 82.70 | 18.81 | 161 | 84.29 | 4.76 | 165 | 66.80 | 4.88 | 182 | 60.47 | 5.38 | 252 | 71.79 | 7.45 |
| 3 | RIVER/SEA | 0 | 0.00 | 0.00 | 0 | 0.00 | 0.00 | 0 | 0.00 | 0.00 | 0 | 0.00 | 0.00 | 0 | 0.00 | 0.00 |
| 4 | RAILWAYS | 0 | 0.00 | 0.00 | 0 | 0.00 | 0.00 | 0 | 0.00 | 0.00 | 0 | 0.00 | 0.00 | 0 | 0.00 | 0.00 |
| 5 | RELIGIOUS PLACES | 0 | 0.00 | 0.00 | 0 | 0.00 | 0.00 | 0 | 0.00 | 0.00 | 0 | 0.00 | 0.00 | 0 | 0.00 | 0.00 |
| 6 | ATM | 0 | 0.00 | 0.00 | 0 | 0.00 | 0.00 | 0 | 0.00 | 0.00 | 0 | 0.00 | 0.00 | 0 | 0.00 | 0.00 |
| 7 | BANKS | 0 | 0.00 | 0.00 | 0 | 0.00 | 0.00 | 0 | 0.00 | 0.00 | 0 | 0.00 | 0.00 | 0 | 0.00 | 0.00 |
| 8 | COMMERCIAL ESTABLISHMENT | 93 | 12.09 | 27.19 | 21 | 10.99 | 6.14 | 29 | 11.74 | 8.48 | 38 | 12.62 | 11.11 | 9 | 2.56 | 2.63 |
| 9 | OTHER PLACES | 0 | 0.00 | 0.00 | 0 | 0.00 | 0.00 | 0 | 0.00 | 0.00 | 0 | 0.00 | 0.00 | 0 | 0.00 | 0.00 |
| | TOTAL | 769 | 100.00 | 17.08 | 191 | 100.00 | 4.24 | 247 | 100.00 | 5.49 | 301 | 100.00 | 6.69 | 351 | 100.00 | 7.80 |

* * * * *

| S.N. | RANGE | FAIZABAD RANGE | | | GORAKHPUR RANGE | | | DEVIPATAN RANGE | | | BASTI RANGE | | | VARANASI RANGE | | |
|------|--------------------------|----------------|------------------|----------------|-----------------|------------------|----------------|-----------------|------------------|----------------|--------------|------------------|----------------|----------------|------------------|----------------|
| | | NO. OF CASES | % TO RANGE TOTAL | % TO SOC TOTAL | NO. OF CASES | % TO RANGE TOTAL | % TO SOC TOTAL | NO. OF CASES | % TO RANGE TOTAL | % TO SOC TOTAL | NO. OF CASES | % TO RANGE TOTAL | % TO SOC TOTAL | NO. OF CASES | % TO RANGE TOTAL | % TO SOC TOTAL |
| 1 | RESIDENTIAL PREMISES | 14 | 5.88 | 3.54 | 0 | 0.00 | 0.00 | 1 | 2.78 | 0.25 | 4 | 9.09 | 1.01 | 3 | 1.55 | 0.76 |
| 2 | HIGHWAY | 214 | 89.92 | 6.33 | 159 | 94.08 | 4.70 | 35 | 97.22 | 1.04 | 39 | 88.64 | 1.15 | 183 | 94.82 | 5.41 |
| 3 | RIVER/SEA | 0 | 0.00 | 0.00 | 0 | 0.00 | 0.00 | 0 | 0.00 | 0.00 | 0 | 0.00 | 0.00 | 0 | 0.00 | 0.00 |
| 4 | RAILWAYS | 0 | 0.00 | 0.00 | 0 | 0.00 | 0.00 | 0 | 0.00 | 0.00 | 0 | 0.00 | 0.00 | 0 | 0.00 | 0.00 |
| 5 | RELIGIOUS PLACES | 0 | 0.00 | 0.00 | 0 | 0.00 | 0.00 | 0 | 0.00 | 0.00 | 0 | 0.00 | 0.00 | 0 | 0.00 | 0.00 |
| 6 | ATM | 0 | 0.00 | 0.00 | 0 | 0.00 | 0.00 | 0 | 0.00 | 0.00 | 0 | 0.00 | 0.00 | 0 | 0.00 | 0.00 |
| 7 | BANKS | 0 | 0.00 | 0.00 | 0 | 0.00 | 0.00 | 0 | 0.00 | 0.00 | 0 | 0.00 | 0.00 | 0 | 0.00 | 0.00 |
| 8 | COMMERCIAL ESTABLISHMENT | 10 | 4.20 | 2.92 | 10 | 5.92 | 2.92 | 0 | 0.00 | 0.00 | 1 | 2.27 | 0.29 | 7 | 3.63 | 2.05 |
| 9 | OTHER PLACES | 0 | 0.00 | 0.00 | 0 | 0.00 | 0.00 | 0 | 0.00 | 0.00 | 0 | 0.00 | 0.00 | 0 | 0.00 | 0.00 |
| | TOTAL | 238 | 100.00 | 5.29 | 169 | 100.00 | 3.75 | 36 | 100.00 | 0.80 | 44 | 100.00 | 0.98 | 193 | 100.00 | 4.29 |

S.O.C. = > Scene of Crime

TABLE – 39 Contd
SCENE OF CRIME-WISE & RANGE-WISE CASES REPORTED UNDER THE HEAD OF ROBBERY-2016

| S.N. | RANGE | MIRZAPUR RANGE | | | AZHANGARH RANGE | | | ALLAHABAD RANGE | | | CH. DHAM RANGE | | | KANPUR RANGE | | |
|------|--------------------------|----------------|------------------|----------------|-----------------|------------------|----------------|-----------------|------------------|----------------|----------------|------------------|----------------|--------------|------------------|----------------|
| | | NO. OF CASES | % TO RANGE TOTAL | % TO SOC TOTAL | NO. OF CASES | % TO RANGE TOTAL | % TO SOC TOTAL | NO. OF CASES | % TO RANGE TOTAL | % TO SOC TOTAL | NO. OF CASES | % TO RANGE TOTAL | % TO SOC TOTAL | NO. OF CASES | % TO RANGE TOTAL | % TO SOC TOTAL |
| 1 | RESIDENTIAL PREMISES | 1 | 3.70 | 0.25 | 20 | 9.62 | 5.06 | 7 | 2.22 | 1.77 | 1 | 1.85 | 0.25 | 9 | 2.99 | 2.28 |
| 2 | HIGHWAY | 26 | 96.30 | 0.77 | 166 | 79.81 | 4.91 | 295 | 93.35 | 8.73 | 41 | 75.93 | 1.21 | 235 | 78.07 | 6.95 |
| 3 | RIVER/SEA | 0 | 0.00 | 0.00 | 0 | 0.00 | 0.00 | 0 | 0.00 | 0.00 | 0 | 0.00 | 0.00 | 0 | 0.00 | 0.00 |
| 4 | RAILWAYS | 0 | 0.00 | 0.00 | 0 | 0.00 | 0.00 | 0 | 0.00 | 0.00 | 0 | 0.00 | 0.00 | 0 | 0.00 | 0.00 |
| 5 | RELIGIOUS PLACES | 0 | 0.00 | 0.00 | 0 | 0.00 | 0.00 | 0 | 0.00 | 0.00 | 0 | 0.00 | 0.00 | 0 | 0.00 | 0.00 |
| 6 | ATM | 0 | 0.00 | 0.00 | 0 | 0.00 | 0.00 | 0 | 0.00 | 0.00 | 0 | 0.00 | 0.00 | 0 | 0.00 | 0.00 |
| 7 | BANKS | 0 | 0.00 | 0.00 | 1 | 0.48 | 33.33 | 0 | 0.00 | 0.00 | 0 | 0.00 | 0.00 | 0 | 0.00 | 0.00 |
| 8 | COMMERCIAL ESTABLISHMENT | 0 | 0.00 | 0.00 | 21 | 10.10 | 6.14 | 14 | 4.43 | 4.09 | 12 | 22.22 | 3.51 | 57 | 18.94 | 16.67 |
| 9 | OTHER PLACES | 0 | 0.00 | 0.00 | 0 | 0.00 | 0.00 | 0 | 0.00 | 0.00 | 0 | 0.00 | 0.00 | 0 | 0.00 | 0.00 |
| | TOTAL | 27 | 0.00 | 0.60 | 208 | 100.00 | 4.62 | 316 | 100.00 | 7.02 | 54 | 100.00 | 1.20 | 301 | 100.00 | 6.69 |

* * * * *

| S.N. | RANGE | JHANSI RANGE | | | AGRA RANGE | | | ALIGARH RANGE | | | G.R.P. | | | TOTAL U.P. | % TO ALL TOTAL |
|------|--------------------------|--------------|------------------|----------------|--------------|------------------|----------------|---------------|------------------|----------------|--------------|------------------|----------------|-------------|----------------|
| | | NO. OF CASES | % TO RANGE TOTAL | % TO SOC TOTAL | NO. OF CASES | % TO RANGE TOTAL | % TO SOC TOTAL | NO. OF CASES | % TO RANGE TOTAL | % TO SOC TOTAL | NO. OF CASES | % TO RANGE TOTAL | % TO SOC TOTAL | | |
| 1 | RESIDENTIAL PREMISES | 8 | 10.00 | 2.03 | 40 | 10.47 | 10.13 | 14 | 6.54 | 3.54 | 0 | 0.00 | 0.00 | 395 | 8.77 |
| 2 | HIGHWAY | 71 | 88.75 | 2.10 | 322 | 84.29 | 9.52 | 199 | 92.99 | 5.89 | 0 | 0.00 | 0.00 | 3381 | 75.10 |
| 3 | RIVER/SEA | 0 | 0.00 | 0.00 | 0 | 0.00 | 0.00 | 0 | 0.00 | 0.00 | 0 | 0.00 | 0.00 | 0 | 0.00 |
| 4 | RAILWAYS | 0 | 0.00 | 0.00 | 0 | 0.00 | 0.00 | 0 | 0.00 | 0.00 | 350 | 91.86 | 100.00 | 350 | 7.77 |
| 5 | RELIGIOUS PLACES | 0 | 0.00 | 0.00 | 0 | 0.00 | 0.00 | 0 | 0.00 | 0.00 | 0 | 0.00 | 0.00 | 0 | 0.00 |
| 6 | ATM | 0 | 0.00 | 0.00 | 0 | 0.00 | 0.00 | 0 | 0.00 | 0.00 | 0 | 0.00 | 0.00 | 0 | 0.00 |
| 7 | BANKS | 1 | 1.25 | 33.33 | 1 | 0.26 | 33.33 | 0 | 0.00 | 0.00 | 0 | 0.00 | 0.00 | 3 | 0.07 |
| 8 | COMMERCIAL ESTABLISHMENT | 0 | 0.00 | 0.00 | 19 | 4.97 | 5.56 | 1 | 0.47 | 0.29 | 0 | 0.00 | 0.00 | 342 | 7.60 |
| 9 | OTHER PLACES | 0 | 0.00 | 0.00 | 0 | 0.00 | 0.00 | 0 | 0.00 | 0.00 | 31 | 8.14 | 100.00 | 31 | 0.69 |
| | TOTAL | 80 | 100.00 | 1.78 | 382 | 100.00 | 8.49 | 214 | 100.00 | 4.75 | 381 | 100.00 | 8.46 | 4502 | 100.00 |

S.O.C. = > Scene of Crime

TABLE - 40
SCENE OF CRIME-WISE & RANGE-WISE CASES REPORTED UNDER THE HEAD OF BURGLARY-2016

| S.N. | RANGE | MEERUT RANGE | | | SAHARANPUR RANGE | | | BAREILLY RANGE | | | MORADABAD RANGE | | | LUCKNOW RANGE | | |
|------|--------------------------|--------------|------------------|----------------|------------------|------------------|----------------|----------------|------------------|----------------|-----------------|------------------|----------------|---------------|------------------|----------------|
| | | NO. OF CASES | % TO RANGE TOTAL | % TO SOC TOTAL | NO. OF CASES | % TO RANGE TOTAL | % TO SOC TOTAL | NO. OF CASES | % TO RANGE TOTAL | % TO SOC TOTAL | NO. OF CASES | % TO RANGE TOTAL | % TO SOC TOTAL | NO. OF CASES | % TO RANGE TOTAL | % TO SOC TOTAL |
| 1 | RESIDENTIAL PREMISES | 566 | 77.85 | 9.64 | 89 | 72.95 | 1.52 | 282 | 76.01 | 4.80 | 400 | 79.84 | 6.81 | 1115 | 84.34 | 18.99 |
| 2 | HIGHWAY | 0 | 0.00 | 0.00 | 0 | 0.00 | 0.00 | 0 | 0.00 | 0.00 | 0 | 0.00 | 0.00 | 0 | 0.00 | 0.00 |
| 3 | RIVER/SEA | 0 | 0.00 | 0.00 | 0 | 0.00 | 0.00 | 0 | 0.00 | 0.00 | 0 | 0.00 | 0.00 | 0 | 0.00 | 0.00 |
| 4 | RAILWAYS | 0 | 0.00 | 0.00 | 0 | 0.00 | 0.00 | 0 | 0.00 | 0.00 | 0 | 0.00 | 0.00 | 0 | 0.00 | 0.00 |
| 5 | RELIGIOUS PLACES | 0 | 0.00 | 0.00 | 0 | 0.00 | 0.00 | 2 | 0.54 | 28.57 | 0 | 0.00 | 0.00 | 0 | 0.00 | 0.00 |
| 6 | ATM | 0 | 0.00 | 0.00 | 0 | 0.00 | 0.00 | 0 | 0.00 | 0.00 | 0 | 0.00 | 0.00 | 0 | 0.00 | 0.00 |
| 7 | BANKS | 2 | 0.28 | 50.00 | 0 | 0.00 | 0.00 | 1 | 0.27 | 25.00 | 0 | 0.00 | 0.00 | 0 | 0.00 | 0.00 |
| 8 | COMMERCIAL ESTABLISHMENT | 159 | 21.87 | 9.83 | 33 | 27.05 | 2.04 | 85 | 22.91 | 5.26 | 101 | 20.16 | 6.25 | 207 | 15.66 | 12.80 |
| 9 | OTHER PLACES | 0 | 0.00 | 0.00 | 0 | 0.00 | 0.00 | 1 | 0.27 | 50.00 | 0 | 0.00 | 0.00 | 0 | 0.00 | 0.00 |
| | TOTAL | 727 | 100.00 | 9.69 | 122 | 100.00 | 1.63 | 371 | 100.00 | 4.94 | 501 | 100.00 | 6.68 | 1322 | 100.00 | 17.62 |

* * * * *

| S.N. | RANGE | FAIZABAD RANGE | | | GORAKHPUR RANGE | | | DEVIPATAN RANGE | | | BASTI RANGE | | | VARANASI RANGE | | |
|------|--------------------------|----------------|------------------|----------------|-----------------|------------------|----------------|-----------------|------------------|----------------|--------------|------------------|----------------|----------------|------------------|----------------|
| | | NO. OF CASES | % TO RANGE TOTAL | % TO SOC TOTAL | NO. OF CASES | % TO RANGE TOTAL | % TO SOC TOTAL | NO. OF CASES | % TO RANGE TOTAL | % TO SOC TOTAL | NO. OF CASES | % TO RANGE TOTAL | % TO SOC TOTAL | NO. OF CASES | % TO RANGE TOTAL | % TO SOC TOTAL |
| 1 | RESIDENTIAL PREMISES | 255 | 80.70 | 4.34 | 166 | 37.99 | 2.83 | 205 | 82.66 | 3.49 | 123 | 87.23 | 2.09 | 347 | 87.63 | 5.91 |
| 2 | HIGHWAY | 0 | 0.00 | 0.00 | 0 | 0.00 | 0.00 | 0 | 0.00 | 0.00 | 0 | 0.00 | 0.00 | 0 | 0.00 | 0.00 |
| 3 | RIVER/SEA | 0 | 0.00 | 0.00 | 0 | 0.00 | 0.00 | 0 | 0.00 | 0.00 | 0 | 0.00 | 0.00 | 0 | 0.00 | 0.00 |
| 4 | RAILWAYS | 0 | 0.00 | 0.00 | 0 | 0.00 | 0.00 | 0 | 0.00 | 0.00 | 0 | 0.00 | 0.00 | 0 | 0.00 | 0.00 |
| 5 | RELIGIOUS PLACES | 0 | 0.00 | 0.00 | 0 | 0.00 | 0.00 | 0 | 0.00 | 0.00 | 1 | 0.71 | 14.29 | 0 | 0.00 | 0.00 |
| 6 | ATM | 0 | 0.00 | 0.00 | 0 | 0.00 | 0.00 | 0 | 0.00 | 0.00 | 0 | 0.00 | 0.00 | 0 | 0.00 | 0.00 |
| 7 | BANKS | 0 | 0.00 | 0.00 | 0 | 0.00 | 0.00 | 0 | 0.00 | 0.00 | 0 | 0.00 | 0.00 | 0 | 0.00 | 0.00 |
| 8 | COMMERCIAL ESTABLISHMENT | 61 | 19.30 | 3.77 | 271 | 62.01 | 16.76 | 43 | 17.34 | 2.66 | 16 | 11.35 | 0.99 | 49 | 12.37 | 3.03 |
| 9 | OTHER PLACES | 0 | 0.00 | 0.00 | 0 | 0.00 | 0.00 | 0 | 0.00 | 0.00 | 1 | 0.71 | 50.00 | 0 | 0.00 | 0.00 |
| | TOTAL | 316 | 100.00 | 4.21 | 437 | 100.00 | 5.82 | 248 | 100.00 | 3.31 | 141 | 100.00 | 1.88 | 396 | 100.00 | 5.28 |

S.O.C. = > Scene of Crime

TABLE – 40 Contd
SCENE OF CRIME-WISE & RANGE-WISE CASES REPORTED UNDER THE HEAD OF BURGLARY-2016

| S.N. | RANGE | MIRZAPUR RANGE | | | AZHANGARH RANGE | | | ALLAHABAD RANGE | | | CH. DHAM RANGE | | | KANPUR RANGE | | |
|------|--------------------------|----------------|------------------|----------------|-----------------|------------------|----------------|-----------------|------------------|----------------|----------------|------------------|----------------|--------------|------------------|----------------|
| | | NO. OF CASES | % TO RANGE TOTAL | % TO SOC TOTAL | NO. OF CASES | % TO RANGE TOTAL | % TO SOC TOTAL | NO. OF CASES | % TO RANGE TOTAL | % TO SOC TOTAL | NO. OF CASES | % TO RANGE TOTAL | % TO SOC TOTAL | NO. OF CASES | % TO RANGE TOTAL | % TO SOC TOTAL |
| 1 | RESIDENTIAL PREMISES | 85 | 77.98 | 1.45 | 268 | 72.24 | 4.56 | 606 | 83.36 | 10.32 | 137 | 83.54 | 2.33 | 458 | 80.49 | 7.80 |
| 2 | HIGHWAY | 0 | 0.00 | 0.00 | 0 | 0.00 | 0.00 | 0 | 0.00 | 0.00 | 0 | 0.00 | 0.00 | 0 | 0.00 | 0.00 |
| 3 | RIVER/SEA | 0 | 0.00 | 0.00 | 0 | 0.00 | 0.00 | 0 | 0.00 | 0.00 | 0 | 0.00 | 0.00 | 0 | 0.00 | 0.00 |
| 4 | RAILWAYS | 0 | 0.00 | 0.00 | 0 | 0.00 | 0.00 | 0 | 0.00 | 0.00 | 0 | 0.00 | 0.00 | 0 | 0.00 | 0.00 |
| 5 | RELIGIOUS PLACES | 0 | 0.00 | 0.00 | 1 | 0.27 | 14.29 | 2 | 0.28 | 28.57 | 0 | 0.00 | 0.00 | 1 | 0.18 | 14.29 |
| 6 | ATM | 0 | 0.00 | 0.00 | 0 | 0.00 | 0.00 | 0 | 0.00 | 0.00 | 0 | 0.00 | 0.00 | 0 | 0.00 | 0.00 |
| 7 | BANKS | 0 | 0.00 | 0.00 | 1 | 0.27 | 25.00 | 0 | 0.00 | 0.00 | 0 | 0.00 | 0.00 | 0 | 0.00 | 0.00 |
| 8 | COMMERCIAL ESTABLISHMENT | 24 | 22.02 | 1.48 | 101 | 27.22 | 6.25 | 119 | 16.37 | 7.36 | 27 | 16.46 | 1.67 | 110 | 19.33 | 6.80 |
| 9 | OTHER PLACES | 0 | 0.00 | 0.00 | 0 | 0.00 | 0.00 | 0 | 0.00 | 0.00 | 0 | 0.00 | 0.00 | 0 | 0.00 | 0.00 |
| | TOTAL | 109 | 0.00 | 1.45 | 371 | 100.00 | 4.94 | 727 | 100.00 | 9.69 | 164 | 100.00 | 2.19 | 569 | 100.00 | 7.58 |

* * * * *

| S.N. | RANGE | JHANSI RANGE | | | AGRA RANGE | | | ALIGARH RANGE | | | G.R.P. | | | TOTAL | U.P. | % TO ALL TOTAL |
|------|--------------------------|--------------|------------------|----------------|--------------|------------------|----------------|---------------|------------------|----------------|--------------|------------------|----------------|-------------|------|----------------|
| | | NO. OF CASES | % TO RANGE TOTAL | % TO SOC TOTAL | NO. OF CASES | % TO RANGE TOTAL | % TO SOC TOTAL | NO. OF CASES | % TO RANGE TOTAL | % TO SOC TOTAL | NO. OF CASES | % TO RANGE TOTAL | % TO SOC TOTAL | | | |
| 1 | RESIDENTIAL PREMISES | 115 | 82.73 | 1.96 | 408 | 73.12 | 6.95 | 248 | 87.02 | 4.22 | 0 | 0.00 | 0.00 | 5873 | | 78.28 |
| 2 | HIGHWAY | 0 | 0.00 | 0.00 | 0 | 0.00 | 0.00 | 0 | 0.00 | 0.00 | 0 | 0.00 | 0.00 | 0 | | 0.00 |
| 3 | RIVER/SEA | 0 | 0.00 | 0.00 | 0 | 0.00 | 0.00 | 0 | 0.00 | 0.00 | 0 | 0.00 | 0.00 | 0 | | 0.00 |
| 4 | RAILWAYS | 0 | 0.00 | 0.00 | 0 | 0.00 | 0.00 | 0 | 0.00 | 0.00 | 0 | 0.00 | 0.00 | 0 | | 0.00 |
| 5 | RELIGIOUS PLACES | 0 | 0.00 | 0.00 | 0 | 0.00 | 0.00 | 0 | 0.00 | 0.00 | 0 | 0.00 | 0.00 | 7 | | 0.09 |
| 6 | ATM | 0 | 0.00 | 0.00 | 0 | 0.00 | 0.00 | 0 | 0.00 | 0.00 | 0 | 0.00 | 0.00 | 0 | | 0.00 |
| 7 | BANKS | 0 | 0.00 | 0.00 | 0 | 0.00 | 0.00 | 0 | 0.00 | 0.00 | 0 | 0.00 | 0.00 | 4 | | 0.05 |
| 8 | COMMERCIAL ESTABLISHMENT | 24 | 17.27 | 1.48 | 150 | 26.88 | 9.28 | 37 | 12.98 | 2.29 | 0 | 0.00 | 0.00 | 1617 | | 21.55 |
| 9 | OTHER PLACES | 0 | 0.00 | 0.00 | 0 | 0.00 | 0.00 | 0 | 0.00 | 0.00 | 0 | 0.00 | 0.00 | 2 | | 0.03 |
| | TOTAL | 139 | 100.00 | 1.85 | 558 | 100.00 | 7.44 | 285 | 100.00 | 3.80 | 0 | 0.00 | 0.00 | 7503 | | 100.00 |

S.O.C. = > Scene of Crime

TABLE - 41
SCENE OF CRIME-WISE & RANGE-WISE CASES REPORTED UNDER THE HEAD OF THEFT-2016

| S.N. | RANGE | MEERUT RANGE | | SAHARANPUR RANGE | | BAREILLY RANGE | | MORADABAD RANGE | | LUCKNOW RANGE | | | | | | |
|------|--------------------------|--------------|----------------------|------------------|----------------------|----------------|----------------------|-----------------|----------------------|---------------|----------------------|---------------|-------------|-------------|---------------|--------------|
| | | NO. OF CASES | % TO RANGE SOC TOTAL | NO. OF CASES | % TO RANGE SOC TOTAL | NO. OF CASES | % TO RANGE SOC TOTAL | NO. OF CASES | % TO RANGE SOC TOTAL | NO. OF CASES | % TO RANGE SOC TOTAL | | | | | |
| 1 | RESIDENTIAL PREMISES | 2729 | 19.79 | 22.74 | 225 | 12.83 | 1.87 | 607 | 30.91 | 5.06 | 976 | 36.77 | 8.13 | 2691 | 37.68 | 22.42 |
| 2 | HIGHWAY | 9613 | 69.72 | 28.69 | 1140 | 64.99 | 3.40 | 1222 | 62.22 | 3.65 | 1538 | 57.95 | 4.59 | 4180 | 58.54 | 12.48 |
| 3 | RIVER/SEA | 0 | 0.00 | 0.00 | 0 | 0.00 | 0.00 | 0 | 0.00 | 0.00 | 0 | 0.00 | 0.00 | 0 | 0.00 | 0.00 |
| 4 | RAILWAYS | 0 | 0.00 | 0.00 | 0 | 0.00 | 0.00 | 0 | 0.00 | 0.00 | 0 | 0.00 | 0.00 | 0 | 0.00 | 0.00 |
| 5 | RELIGIOUS PLACES | 2 | 0.01 | 8.33 | 0 | 0.00 | 0.00 | 0 | 0.00 | 0.00 | 0 | 0.00 | 0.00 | 2 | 0.03 | 8.33 |
| 6 | ATM | 0 | 0.00 | 0.00 | 0 | 0.00 | 0.00 | 0 | 0.00 | 0.00 | 0 | 0.00 | 0.00 | 0 | 0.00 | 0.00 |
| 7 | BANKS | 0 | 0.00 | 0.00 | 0 | 0.00 | 0.00 | 0 | 0.00 | 0.00 | 0 | 0.00 | 0.00 | 0 | 0.00 | 0.00 |
| 8 | COMMERCIAL ESTABLISHMENT | 1444 | 10.47 | 31.40 | 389 | 22.18 | 8.46 | 131 | 6.67 | 2.85 | 139 | 5.24 | 3.02 | 246 | 3.44 | 5.35 |
| 9 | OTHER PLACES | 0 | 0.00 | 0.00 | 0 | 0.00 | 0.00 | 4 | 0.20 | 9.76 | 1 | 0.04 | 2.44 | 22 | 0.31 | 53.66 |
| | TOTAL | 13788 | 100.00 | 24.38 | 1754 | 100.00 | 3.10 | 1964 | 100.00 | 3.47 | 2654 | 100.00 | 4.69 | 7141 | 100.00 | 12.63 |

* * * * *

| S.N. | RANGE | FAIZABAD RANGE | | GORAKHPUR RANGE | | DEVIPATAN RANGE | | BASTI RANGE | | VARANASI RANGE | | | | | | |
|------|--------------------------|----------------|----------------------|-----------------|----------------------|-----------------|----------------------|--------------|----------------------|----------------|----------------------|---------------|-------------|-------------|---------------|-------------|
| | | NO. OF CASES | % TO RANGE SOC TOTAL | NO. OF CASES | % TO RANGE SOC TOTAL | NO. OF CASES | % TO RANGE SOC TOTAL | NO. OF CASES | % TO RANGE SOC TOTAL | NO. OF CASES | % TO RANGE SOC TOTAL | | | | | |
| 1 | RESIDENTIAL PREMISES | 628 | 45.71 | 5.23 | 264 | 16.45 | 2.20 | 281 | 42.07 | 2.34 | 93 | 31.96 | 0.77 | 569 | 33.12 | 4.74 |
| 2 | HIGHWAY | 579 | 42.14 | 1.73 | 1196 | 74.52 | 3.57 | 354 | 52.99 | 1.06 | 192 | 65.98 | 0.57 | 1146 | 66.71 | 3.42 |
| 3 | RIVER/SEA | 0 | 0.00 | 0.00 | 0 | 0.00 | 0.00 | 0 | 0.00 | 0.00 | 0 | 0.00 | 0.00 | 0 | 0.00 | 0.00 |
| 4 | RAILWAYS | 0 | 0.00 | 0.00 | 0 | 0.00 | 0.00 | 0 | 0.00 | 0.00 | 0 | 0.00 | 0.00 | 0 | 0.00 | 0.00 |
| 5 | RELIGIOUS PLACES | 2 | 0.15 | 8.33 | 0 | 0.00 | 0.00 | 0 | 0.00 | 0.00 | 0 | 0.00 | 0.00 | 2 | 0.12 | 8.33 |
| 6 | ATM | 0 | 0.00 | 0.00 | 0 | 0.00 | 0.00 | 0 | 0.00 | 0.00 | 0 | 0.00 | 0.00 | 0 | 0.00 | 0.00 |
| 7 | BANKS | 0 | 0.00 | 0.00 | 0 | 0.00 | 0.00 | 0 | 0.00 | 0.00 | 1 | 0.34 | 100.00 | 0 | 0.00 | 0.00 |
| 8 | COMMERCIAL ESTABLISHMENT | 165 | 12.01 | 3.59 | 139 | 8.66 | 3.02 | 33 | 4.94 | 0.72 | 2 | 0.69 | 0.04 | 0 | 0.00 | 0.00 |
| 9 | OTHER PLACES | 0 | 0.00 | 0.00 | 6 | 0.37 | 14.63 | 0 | 0.00 | 0.00 | 3 | 1.03 | 7.32 | 1 | 0.06 | 2.44 |
| | TOTAL | 1374 | 100.00 | 2.43 | 1605 | 100.00 | 2.84 | 668 | 100.00 | 1.18 | 291 | 100.00 | 0.51 | 1718 | 100.00 | 3.04 |

S.O.C. = > Scene of Crime

**TABLE - 41 Contd
SCENE OF CRIME-WISE & RANGE-WISE CASES REPORTED UNDER THE HEAD OF THEFT-2016**

| S.N. | RANGE | MIRZAPUR RANGE | | AZHANGARH RANGE | | ALLAHABAD RANGE | | CH. DHAM RANGE | | KANPUR RANGE | |
|------|--------------------------|----------------|------------------|-----------------|------------------|-----------------|------------------|----------------|------------------|--------------|------------------|
| | | NO. OF CASES | % TO RANGE TOTAL | NO. OF CASES | % TO RANGE TOTAL | NO. OF CASES | % TO RANGE TOTAL | NO. OF CASES | % TO RANGE TOTAL | NO. OF CASES | % TO RANGE TOTAL |
| 1 | RESIDENTIAL PREMISES | 94 | 35.34 | 191 | 17.52 | 182 | 5.55 | 176 | 35.70 | 723 | 20.72 |
| 2 | HIGHWAY | 157 | 59.02 | 690 | 63.30 | 2349 | 71.66 | 309 | 62.68 | 2443 | 70.00 |
| 3 | RIVER/SEA | 0 | 0.00 | 0 | 0.00 | 0 | 0.00 | 0 | 0.00 | 0 | 0.00 |
| 4 | RAILWAYS | 0 | 0.00 | 0 | 0.00 | 0 | 0.00 | 0 | 0.00 | 0 | 0.00 |
| 5 | RELIGIOUS PLACES | 0 | 0.00 | 0 | 0.00 | 0 | 0.00 | 0 | 0.00 | 2 | 0.06 |
| 6 | ATM | 0 | 0.00 | 0 | 0.00 | 0 | 0.00 | 0 | 0.00 | 0 | 0.00 |
| 7 | BANKS | 0 | 0.00 | 0 | 0.00 | 0 | 0.00 | 0 | 0.00 | 0 | 0.00 |
| 8 | COMMERCIAL ESTABLISHMENT | 15 | 5.64 | 209 | 19.17 | 747 | 22.79 | 8 | 1.62 | 322 | 9.23 |
| 9 | OTHER PLACES | 0 | 0.00 | 0 | 0.00 | 0 | 0.00 | 0 | 0.00 | 0 | 0.00 |
| | TOTAL | 266 | 0.00 | 1090 | 100.00 | 3278 | 100.00 | 493 | 100.00 | 3490 | 100.00 |

* * * * *

| S.N. | RANGE | JHANSI RANGE | | AGRA RANGE | | ALIGARH RANGE | | G.R.P. | | TOTAL U.P. | % TO ALL TOTAL |
|------|--------------------------|--------------|------------------|--------------|------------------|---------------|------------------|--------------|------------------|--------------|----------------|
| | | NO. OF CASES | % TO RANGE TOTAL | NO. OF CASES | % TO RANGE TOTAL | NO. OF CASES | % TO RANGE TOTAL | NO. OF CASES | % TO RANGE TOTAL | | |
| 1 | RESIDENTIAL PREMISES | 199 | 27.34 | 856 | 15.56 | 519 | 22.93 | 0 | 0.00 | 12003 | 21.23 |
| 2 | HIGHWAY | 462 | 63.46 | 4204 | 76.41 | 1625 | 71.81 | 106 | 1.64 | 33505 | 59.25 |
| 3 | RIVER/SEA | 0 | 0.00 | 0 | 0.00 | 0 | 0.00 | 0 | 0.00 | 0 | 0.00 |
| 4 | RAILWAYS | 0 | 0.00 | 0 | 0.00 | 0 | 0.00 | 6377 | 98.36 | 6377 | 11.28 |
| 5 | RELIGIOUS PLACES | 1 | 0.14 | 12 | 0.22 | 1 | 0.04 | 0 | 0.00 | 24 | 0.04 |
| 6 | ATM | 0 | 0.00 | 0 | 0.00 | 0 | 0.00 | 0 | 0.00 | 0 | 0.00 |
| 7 | BANKS | 0 | 0.00 | 0 | 0.00 | 0 | 0.00 | 0 | 0.00 | 1 | 0.00 |
| 8 | COMMERCIAL ESTABLISHMENT | 66 | 9.07 | 430 | 7.82 | 114 | 5.04 | 0 | 0.00 | 4599 | 8.13 |
| 9 | OTHER PLACES | 0 | 0.00 | 0 | 0.00 | 4 | 0.18 | 0 | 0.00 | 41 | 0.07 |
| | TOTAL | 728 | 100.00 | 5502 | 100.00 | 2263 | 100.00 | 6483 | 100.00 | 56550 | 100.00 |

S.O.C. = > Scene of Crime

CHAPTER - 11

MOTIVE OF HOMICIDE

CHAPTER - 11

MOTIVE OF HOMICIDE

In order to have complete discussion on Homicide, the case registered under section 302 IPC and section 304 IPC have been clubbed together to get figure of Homicide. Three tables have been prepared and appended to analysis the Motive of Homicide in 2016.

A study of table -42 reveals the number of cases under 23 different heads of Motives and their percentage to all total in 2016. This table further reveals that the incidence of Homicide (6161). The highest incidence (1293) of homicide accounting for 20.99 % to the total cases of Homicide was reported for 'Enmity'. The other significant cases were 'Road Rage' (812) (13.18 %), Property Disputes (764) (12.40 %), 'Water or Money Dispute' (756) (12.27 %), 'Blind Murder' (662) (10.75 %), 'Love Affairs' (422) (6.85 %) and ' Illicit Relationship' (316) (5.13 %). 'Other motives' has not been included in this discussion. The prominent motives behind Murder and Culpable Homicide not Amounting to Murder were 'Love Affairs' and 'Personal Vendetta or enmity' as in the past which accounted for 6.85 % and 20.99 % of cases of Homicide respectively.

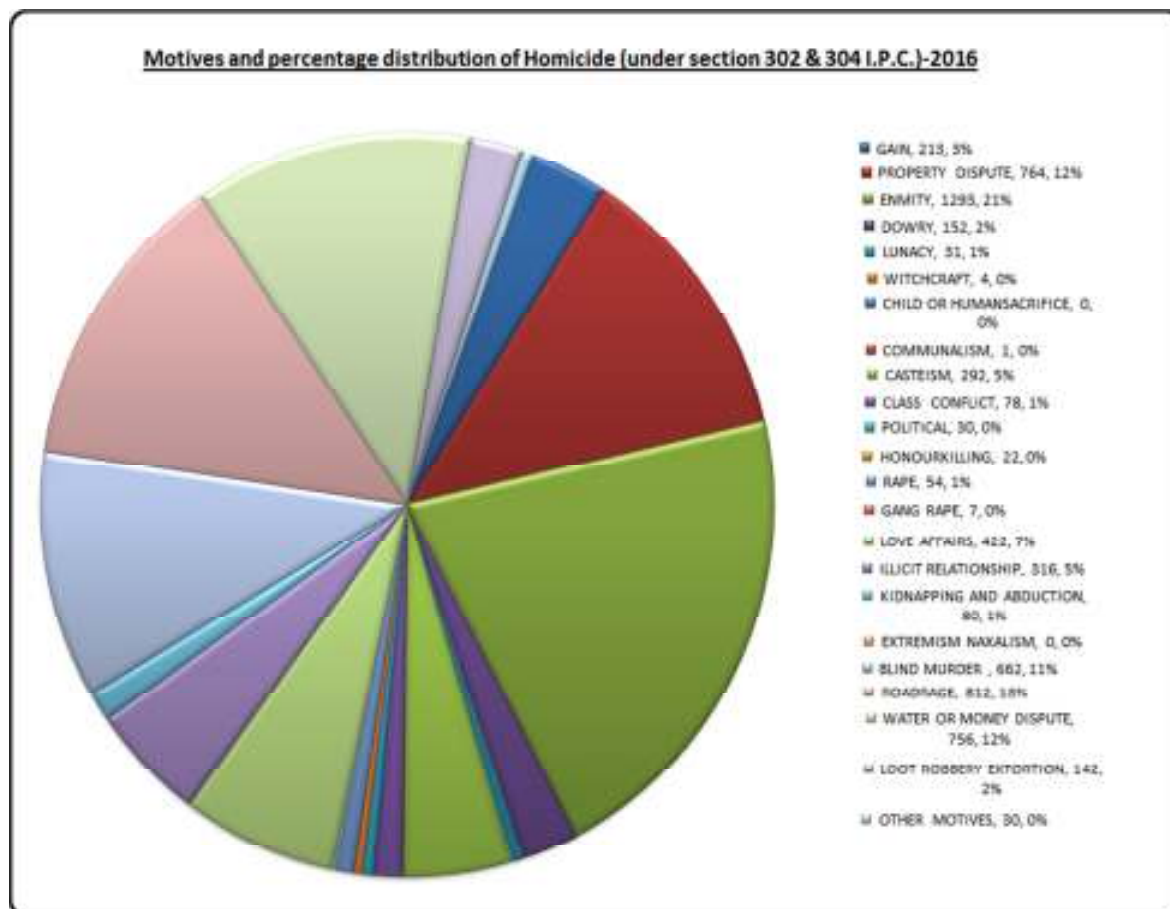


Table-43 shows the incidence of Homicide for different motives for various Districts and this provides an opportunity to the users at district level to identify the problem area. Here we are discussing 24 Motives of Homicide excluding the 'Other Motives'. As in the cases of Murder and its Attempt, District Meerut has reported highest number of cases (212) of Homicide cases reported at the state level followed by District Aligarh 210 and Lucknow 184.

The highest number of cases for 'Dowry' was reported in District Sitapur (24) followed by Mathura (12) and Jaunpur (7). The highest incidence under motive 'Lunacy' was reported in district Mathura (21) followed by Kanpur Dehat (3) and Raibareli (2). The highest number of cases under motive 'Class Conflict' have been reported in District Faizabad (16) followed by Badaun (14) and Barabanki and Khiri (11 each). The highest number of cases for ' Honor Killing' was reported in District Kushinagar And Agra (4 each) followed by Jalaun, Azamgarh, Santkabir Nagar, Bareilly , Saharanpur and Meerut (2 each). The highest incidence under motive 'Rape' was reported in district Pilibhit (5) followed by Lucknow And Khiri (4 each) and Unnao (3). The highest incidence under motive 'Gang Rape' was reported in district Saharanpur, Bareilly, Khiri, Bahraich, Mathura, Aligarh and Kasganj (1 each). The highest number of cases under motive 'Illicit Relationship' have been reported in District Meerut (35) followed by Bulandshahar (30) and Ghaziabad and Azamgarh (25). The highest number of cases under motive 'Kidnapping And Abduction' have been reported in District Hapur and Firozabad (8 each) followed by Muzaffar Nagar (6) and Ghaziabad , G.B Nagar, Badaun, Mainpuri And Kasganj (5 each). The highest number of cases for 'Gain' was reported in District Kanpur Nagar (27) followed by Bareilly (15), Lucknow and Allahabad(14 each). The highest incidence under motive 'property disputes' was reported in district Kanpur Nagar and Hardoi (34) followed by Jaunpur (30) and Meerut (28). Maximum number of cases of 'Enmity' were reported in District Allahabad (82) followed by Gorakhpur (52) and Lucknow (51). The highest number of cases under motive 'Love Affairs' have been reported in District Baghpat (28) followed by Ghaziabad (20) and Allahabad (18). During this year, 1 case were registered under motive 'Communalism' which were placed in Aligarh (1). 292 cases were registered under 'Casteism' which were highest in district Meerut (15) followed by Aligarh(13) and Lucknow, Unnao and Khiri (12 each) .30 cases were registered under motive 'Political' which were highest in district Azamgarh (6) followed by Aligarh (4) and Hardoi(3) and only 4 cases were registered under motive 'Witchcraft'.

Range-wise data for different motives of Homicide is given in Table-44 . For each subject percent share to the Range total and percentage to the motive total has been calculated for each Range.

TABLE – 42
MOTIVE OF HOMICIDE DURING – 2016

| S.No. | MOTIVE | CASES | % TO TOTAL |
|--------------|--------------------------|--------------|-------------------|
| 1 | GAIN | 213 | 3.46 |
| 2 | PROPERTY DISPUTE | 764 | 12.40 |
| 3 | ENMITY | 1293 | 20.99 |
| 4 | DOWRY | 152 | 2.47 |
| 5 | LUNACY | 31 | 0.50 |
| 6 | WITCHCRAFT | 4 | 0.06 |
| 7 | CHILD OR HUMANSACRIFICE | 0 | 0.00 |
| 8 | COMMUNALISM | 1 | 0.02 |
| 9 | CASTEISM | 292 | 4.74 |
| 10 | CLASS CONFLICT | 78 | 1.27 |
| 11 | POLITICAL | 30 | 0.49 |
| 12 | HONOURKILLING | 22 | 0.36 |
| 13 | RAPE | 54 | 0.88 |
| 14 | GANG RAPE | 7 | 0.11 |
| 15 | LOVE AFFAIRS | 422 | 6.85 |
| 16 | ILLICIT RELATIONSHIP | 316 | 5.13 |
| 17 | KIDNAPPING AND ABDUCTION | 80 | 1.30 |
| 18 | EXTREMISM NAXALISM | 0 | 0.00 |
| 19 | BLIND MURDER | 662 | 10.75 |
| 20 | ROADRAGE | 812 | 13.18 |
| 21 | WATER OR MONEY DISPUTE | 756 | 12.27 |
| 22 | LOOT ROBBERY EXTORTION | 142 | 2.30 |
| 23 | OTHER MOTIVES | 30 | 0.49 |
| TOTAL | | 6161 | 100.00 |

TABLE – 43
MOTIVE OF HOMICIDE (SEC 302 & 304 IPC) DISTT/RANGE/ZONE WISE DURING – 2016

| Sl. | DISTT/RANGE/ZONE | GAIN | PROPERTY DISPUTE | ENMITY | DOWRY | LUNACY | WITCHCRAFT |
|-------------------------|------------------|-----------|------------------|------------|-----------|----------|------------|
| 1 | 2 | 3 | 4 | 5 | 6 | 7 | 8 |
| 1 | MEERUT | 8 | 28 | 47 | 3 | 0 | 0 |
| 2 | BULANDSHAHAR | 5 | 3 | 13 | 1 | 0 | 0 |
| 3 | GHAZIABAD | 1 | 17 | 24 | 5 | 1 | 0 |
| 4 | G.B. NAGAR | 2 | 8 | 12 | 1 | 0 | 0 |
| 5 | BAGPAT | 2 | 26 | 16 | 0 | 0 | 0 |
| 6 | HAPUR | 1 | 2 | 1 | 2 | 1 | 0 |
| MEERUT RANGE | | 19 | 84 | 113 | 12 | 2 | 0 |
| 7 | SAHARANPUR | 2 | 5 | 34 | 2 | 0 | 0 |
| 8 | MUZZAFARNAGAR | 2 | 3 | 0 | 2 | 1 | 0 |
| 9 | SHAMLI | 0 | 2 | 6 | 0 | 0 | 0 |
| SAHARANPUR RANGE | | 4 | 10 | 40 | 4 | 1 | 0 |
| MEERUT ZONE | | 23 | 94 | 153 | 16 | 3 | 0 |
| 10 | BAREILLY | 15 | 25 | 28 | 2 | 0 | 0 |
| 11 | SHAHJAHANPUR | 2 | 18 | 31 | 0 | 0 | 0 |
| 12 | PILIBHIT | 0 | 2 | 4 | 0 | 0 | 0 |
| 13 | BADAUN | 0 | 15 | 19 | 0 | 0 | 0 |
| BAREILLY RANGE | | 17 | 60 | 82 | 2 | 0 | 0 |
| 14 | MORADABAD | 7 | 6 | 19 | 2 | 0 | 1 |
| 15 | RAMPUR | 0 | 13 | 10 | 0 | 0 | 0 |
| 16 | BIJNOR | 5 | 5 | 37 | 0 | 0 | 0 |
| 17 | AMROHA | 0 | 19 | 25 | 0 | 0 | 0 |
| 18 | SAMBHAL | 5 | 1 | 19 | 0 | 0 | 0 |
| MORADABAD RANGE | | 17 | 44 | 110 | 2 | 0 | 1 |
| BAREILLY ZONE | | 34 | 104 | 192 | 4 | 0 | 1 |
| 19 | LUCKNOW | 14 | 9 | 51 | 3 | 0 | 1 |
| 20 | RAIBARELI | 1 | 20 | 17 | 0 | 2 | 0 |
| 21 | UNNAO | 3 | 19 | 14 | 4 | 0 | 0 |
| 22 | KHIRI | 6 | 12 | 25 | 3 | 0 | 0 |
| 23 | SITAPUR | 4 | 9 | 6 | 24 | 0 | 0 |
| 24 | HARDOI | 1 | 34 | 44 | 0 | 0 | 0 |
| LUCKNOW RANGE | | 29 | 103 | 157 | 34 | 2 | 1 |
| 25 | FAIZABAD | 0 | 6 | 9 | 3 | 1 | 0 |
| 26 | BARABANKI | 1 | 2 | 21 | 0 | 0 | 0 |
| 27 | SULTANPUR | 2 | 9 | 11 | 0 | 0 | 0 |
| 28 | AMBEDKANAGAR | 0 | 17 | 15 | 0 | 0 | 0 |
| 29 | AMETHI | 0 | 16 | 13 | 0 | 0 | 0 |
| FAIZABAD RANGE | | 3 | 50 | 69 | 3 | 1 | 0 |
| LUCKNOW ZONE | | 32 | 153 | 226 | 37 | 3 | 1 |

TABLE – 43 Contd
MOTIVE OF HOMICIDE (SEC 302 & 304 IPC) DISTT/RANGE/ZONE WISE DURING – 2016

| Sl. | DISTT/RANGE/ZONE | GAIN | PROPERTY DISPUTE | ENMITY | DOWRY | LUNACY | WITCHCRAFT |
|------------------------|------------------|-----------|------------------|------------|-----------|----------|------------|
| 1 | 2 | 3 | 4 | 5 | 6 | 7 | 8 |
| 30 | GORAKHPUR | 2 | 22 | 52 | 5 | 0 | 0 |
| 31 | DEORIA | 0 | 9 | 31 | 2 | 0 | 1 |
| 32 | MAHARAJGANJ | 1 | 3 | 3 | 1 | 0 | 0 |
| 33 | KUSHINAGAR | 0 | 2 | 33 | 1 | 0 | 1 |
| GORAKHPUR RANGE | | 3 | 36 | 119 | 9 | 0 | 2 |
| 34 | GONDA | 0 | 11 | 5 | 1 | 0 | 0 |
| 35 | BALRAMPUR | 0 | 2 | 7 | 2 | 0 | 0 |
| 36 | BAHRAICH | 0 | 2 | 19 | 2 | 0 | 0 |
| 37 | SHRAVASTI | 0 | 5 | 2 | 0 | 0 | 0 |
| DEVIPATAN RANGE | | 0 | 20 | 33 | 5 | 0 | 0 |
| 38 | BASTI | 2 | 14 | 9 | 4 | 0 | 0 |
| 39 | SIDHARTHANAGAR | 0 | 0 | 6 | 3 | 0 | 0 |
| 40 | ST. KABIR NAGAR | 0 | 7 | 7 | 2 | 1 | 0 |
| BASTI RANGE | | 2 | 21 | 22 | 9 | 1 | 0 |
| GORAKHPUR ZONE | | 5 | 77 | 174 | 23 | 1 | 2 |
| 41 | VARANASI | 2 | 10 | 11 | 0 | 0 | 0 |
| 42 | GHAZIPUR | 2 | 7 | 8 | 0 | 0 | 0 |
| 43 | JAUNPUR | 0 | 30 | 13 | 7 | 0 | 0 |
| 44 | CHANDAULI | 1 | 0 | 11 | 0 | 0 | 0 |
| VARANASI RANGE | | 5 | 47 | 43 | 7 | 0 | 0 |
| 45 | MIRZAPUR | 0 | 3 | 10 | 0 | 0 | 0 |
| 46 | SONBHADRA | 3 | 5 | 4 | 0 | 0 | 0 |
| 47 | BHADOHI | 0 | 0 | 0 | 0 | 0 | 0 |
| MIRZAPUR RANGE | | 3 | 8 | 14 | 0 | 0 | 0 |
| 48 | AZAMGARH | 1 | 6 | 1 | 0 | 0 | 0 |
| 49 | MAU | 8 | 3 | 20 | 2 | 0 | 0 |
| 50 | BALLIA | 0 | 7 | 22 | 1 | 0 | 0 |
| AZAMGARH RANGE | | 9 | 16 | 43 | 3 | 0 | 0 |
| VARANASI ZONE | | 17 | 71 | 100 | 10 | 0 | 0 |

TABLE – 43 Contd
MOTIVE OF HOMICIDE (SEC 302 & 304 IPC) DISTT/RANGE/ZONE WISE DURING – 2016

| Sl. | DISTT/RANGE/ZONE | GAIN | PROPERTY DISPUTE | ENMITY | DOWRY | LUNACY | WITCHCRAFT |
|---------------------------|------------------|------------|------------------|-------------|------------|-----------|------------|
| 1 | 2 | 3 | 4 | 5 | 6 | 7 | 8 |
| 51 | ALLAHABAD | 14 | 13 | 82 | 4 | 0 | 0 |
| 52 | FATEHPUR | 6 | 13 | 20 | 0 | 0 | 0 |
| 53 | PRATAPGARH | 5 | 9 | 11 | 6 | 0 | 0 |
| 54 | KAUSHAMBI | 1 | 14 | 10 | 1 | 0 | 0 |
| ALLAHABAD RANGE | | 26 | 49 | 123 | 11 | 0 | 0 |
| 55 | BANDA | 0 | 1 | 2 | 1 | 0 | 0 |
| 56 | HAMIRPUR | 0 | 6 | 7 | 0 | 0 | 0 |
| 57 | MAHOBA | 0 | 5 | 8 | 0 | 0 | 0 |
| 58 | CHITRAKOOT | 0 | 0 | 7 | 1 | 0 | 0 |
| CH. DHAM RANGE | | 0 | 12 | 24 | 2 | 0 | 0 |
| ALLAHABAD ZONE | | 26 | 61 | 147 | 13 | 0 | 0 |
| 59 | KANPUR NAGAR | 27 | 34 | 33 | 0 | 0 | 0 |
| 60 | KANPUR DEHAT | 8 | 26 | 21 | 0 | 3 | 0 |
| 61 | FATEHGARH | 0 | 0 | 22 | 0 | 0 | 0 |
| 62 | ETAWAH | 2 | 14 | 14 | 6 | 0 | 0 |
| 63 | KANNAUJ | 1 | 7 | 13 | 3 | 0 | 0 |
| 64 | AURAIYA | 2 | 12 | 15 | 3 | 0 | 0 |
| KANPUR RANGE | | 40 | 93 | 118 | 12 | 3 | 0 |
| 65 | JHANSI | 3 | 7 | 27 | 2 | 0 | 0 |
| 66 | JALAUN | 0 | 3 | 22 | 0 | 0 | 0 |
| 67 | LALITPUR | 2 | 7 | 4 | 1 | 0 | 0 |
| JHANSI RANGE | | 5 | 17 | 53 | 3 | 0 | 0 |
| KANPUR ZONE | | 45 | 110 | 171 | 15 | 3 | 0 |
| 68 | AGRA | 6 | 12 | 3 | 9 | 0 | 0 |
| 69 | MATHURA | 3 | 0 | 9 | 12 | 21 | 0 |
| 70 | MAINPURI | 0 | 19 | 10 | 1 | 0 | 0 |
| 71 | FIROZABAD | 11 | 3 | 9 | 3 | 0 | 0 |
| AGRA RANGE | | 20 | 34 | 31 | 25 | 21 | 0 |
| 72 | ALIGARH | 9 | 18 | 19 | 6 | 0 | 0 |
| 73 | ETAH | 0 | 15 | 21 | 0 | 0 | 0 |
| 74 | KASGANJ | 2 | 10 | 23 | 0 | 0 | 0 |
| 75 | HATHRUS | 0 | 8 | 35 | 3 | 0 | 0 |
| ALIGARH RANGE | | 11 | 51 | 98 | 9 | 0 | 0 |
| AGRA ZONE | | 31 | 85 | 129 | 34 | 21 | 0 |
| 76 | GRP | 0 | 9 | 1 | 0 | 0 | 0 |
| TOTAL ALL DISTRICT | | 213 | 764 | 1293 | 152 | 31 | 4 |

TABLE – 43 Contd ...
MOTIVE OF HOMICIDE (SEC 302 & 304 IPC) DISTT/RANGE/ZONE WISE DURING – 2016

| Sl. | DISTT/RANGE/ZONE | CHILD OR HUMAN SACRIFICE | COMMUNALISM | CASTEISM | CLASS CONFLICT | POLITICAL | HONOUR KILLING | RAPE |
|-----|-------------------------|--------------------------|-------------|-----------|----------------|-----------|----------------|-----------|
| 1 | 2 | 9 | 10 | 11 | 12 | 13 | 14 | 15 |
| 1 | MEERUT | 0 | 0 | 15 | 0 | 0 | 2 | 0 |
| 2 | BULANDSHAHR | 0 | 0 | 6 | 0 | 0 | 0 | 2 |
| 3 | GHAZIABAD | 0 | 0 | 8 | 0 | 0 | 0 | 1 |
| 4 | G.B. NAGAR | 0 | 0 | 3 | 0 | 0 | 0 | 1 |
| 5 | BAGPAT | 0 | 0 | 1 | 0 | 0 | 0 | 0 |
| 6 | HAPUR | 0 | 0 | 1 | 1 | 1 | 0 | 0 |
| | MEERUT RANGE | 0 | 0 | 34 | 1 | 1 | 2 | 4 |
| 7 | SAHARANPUR | 0 | 0 | 3 | 0 | 0 | 2 | 0 |
| 8 | MUZAFARNAGAR | 0 | 0 | 5 | 0 | 0 | 0 | 2 |
| 9 | SHAMLI | 0 | 0 | 0 | 0 | 0 | 1 | 0 |
| | SAHARANPUR RANGE | 0 | 0 | 8 | 0 | 0 | 3 | 2 |
| | MEERUT ZONE | 0 | 0 | 42 | 1 | 1 | 5 | 6 |
| 10 | BAREILLY | 0 | 0 | 4 | 0 | 0 | 2 | 1 |
| 11 | SHAHJAHANPUR | 0 | 0 | 7 | 0 | 0 | 0 | 1 |
| 12 | PILIBHIT | 0 | 0 | 7 | 0 | 0 | 0 | 5 |
| 13 | BADAUN | 0 | 0 | 1 | 14 | 0 | 0 | 0 |
| | BAREILLY RANGE | 0 | 0 | 19 | 14 | 0 | 2 | 7 |
| 14 | MORADABAD | 0 | 0 | 0 | 0 | 0 | 0 | 0 |
| 15 | RAMPUR | 0 | 0 | 3 | 0 | 0 | 0 | 1 |
| 16 | BIJNOR | 0 | 0 | 3 | 0 | 0 | 0 | 0 |
| 17 | AMROHA | 0 | 0 | 3 | 0 | 0 | 0 | 0 |
| 18 | SAMBHAL | 0 | 0 | 2 | 0 | 0 | 0 | 0 |
| | MORADABAD RANGE | 0 | 0 | 11 | 0 | 0 | 0 | 1 |
| | BAREILLY ZONE | 0 | 0 | 30 | 14 | 0 | 2 | 8 |
| 19 | LUCKNOW | 0 | 0 | 12 | 0 | 1 | 1 | 4 |
| 20 | RAIBARELI | 0 | 0 | 1 | 0 | 0 | 0 | 0 |
| 21 | UNNAO | 0 | 0 | 12 | 0 | 0 | 0 | 3 |
| 22 | KHIRI | 0 | 0 | 12 | 11 | 1 | 0 | 4 |
| 23 | SITAPUR | 0 | 0 | 5 | 0 | 0 | 0 | 1 |
| 24 | HARDOI | 0 | 0 | 2 | 0 | 3 | 0 | 0 |
| | LUCKNOW RANGE | 0 | 0 | 44 | 11 | 5 | 1 | 12 |
| 25 | FAIZABAD | 0 | 0 | 7 | 16 | 0 | 0 | 0 |
| 26 | BARABANKI | 0 | 0 | 6 | 11 | 0 | 0 | 2 |
| 27 | SULTANPUR | 0 | 0 | 5 | 10 | 0 | 0 | 0 |
| 28 | AMBEDKANAGAR | 0 | 0 | 1 | 0 | 1 | 0 | 0 |
| 29 | AMETHI | 0 | 0 | 2 | 0 | 0 | 0 | 0 |
| | FAIZABAD RANGE | 0 | 0 | 21 | 37 | 1 | 0 | 2 |
| | LUCKNOW ZONE | 0 | 0 | 65 | 48 | 6 | 1 | 14 |

TABLE – 43 Contd
MOTIVE OF HOMICIDE (SEC 302 & 304 IPC) DISTT/RANGE/ZONE WISE DURING – 2016

| Sl. | DISTT/RANGE/ZONE | CHILD OR HUMAN SACRIFICE | COMMUNALISM | CASTEISM | CLASS CONFLICT | POLITICAL | HONOUR KILLING | RAPE |
|------------------------|------------------|--------------------------|-------------|-----------|----------------|-----------|----------------|----------|
| 1 | 2 | 9 | 10 | 11 | 12 | 13 | 14 | 15 |
| 30 | GORAKHPUR | 0 | 0 | 5 | 0 | 0 | 0 | 0 |
| 31 | DEORIA | 0 | 0 | 2 | 0 | 0 | 0 | 0 |
| 32 | MAHARAJGANJ | 0 | 0 | 2 | 0 | 0 | 0 | 0 |
| 33 | KUSHINAGAR | 0 | 0 | 1 | 0 | 0 | 4 | 1 |
| GORAKHPUR RANGE | | 0 | 0 | 10 | 0 | 0 | 4 | 1 |
| 34 | GONDA | 0 | 0 | 3 | 2 | 2 | 0 | 1 |
| 35 | BALRAMPUR | 0 | 0 | 0 | 0 | 0 | 0 | 0 |
| 36 | BAHRAICH | 0 | 0 | 6 | 0 | 0 | 0 | 1 |
| 37 | SHRAVASTI | 0 | 0 | 2 | 0 | 0 | 0 | 0 |
| DEVIPATAN RANGE | | 0 | 0 | 11 | 2 | 2 | 0 | 2 |
| 38 | BASTI | 0 | 0 | 3 | 0 | 0 | 0 | 0 |
| 39 | SIDHARTHANAGAR | 0 | 0 | 1 | 0 | 0 | 0 | 0 |
| 40 | ST. KABIR NAGAR | 0 | 0 | 0 | 0 | 0 | 2 | 0 |
| BASTI RANGE | | 0 | 0 | 4 | 0 | 0 | 2 | 0 |
| GORAKHPUR ZONE | | 0 | 0 | 25 | 2 | 2 | 6 | 3 |
| 41 | VARANASI | 0 | 0 | 4 | 0 | 0 | 0 | 1 |
| 42 | GHAZIPUR | 0 | 0 | 4 | 0 | 1 | 0 | 1 |
| 43 | JAUNPUR | 0 | 0 | 1 | 0 | 0 | 0 | 1 |
| 44 | CHANDAULI | 0 | 0 | 1 | 0 | 0 | 0 | 1 |
| VARANASI RANGE | | 0 | 0 | 10 | 0 | 1 | 0 | 4 |
| 45 | MIRZAPUR | 0 | 0 | 3 | 0 | 0 | 0 | 0 |
| 46 | SONBHADRA | 0 | 0 | 1 | 0 | 0 | 0 | 0 |
| 47 | BHADOHI | 0 | 0 | 1 | 0 | 0 | 0 | 0 |
| MIRZAPUR RANGE | | 0 | 0 | 5 | 0 | 0 | 0 | 0 |
| 48 | AZAMGARH | 0 | 0 | 6 | 0 | 6 | 2 | 0 |
| 49 | MAU | 0 | 0 | 1 | 0 | 0 | 0 | 0 |
| 50 | BALLIA | 0 | 0 | 3 | 0 | 1 | 0 | 2 |
| AZAMGARH RANGE | | 0 | 0 | 10 | 0 | 7 | 2 | 2 |
| VARANASI ZONE | | 0 | 0 | 25 | 0 | 8 | 2 | 6 |

TABLE – 43 Contd
MOTIVE OF HOMICIDE (SEC 302 & 304 IPC) DISTT/RANGE/ZONE WISE DURING – 2016

| Sl. | DISTT/RANGE/ZONE | CHILD OR HUMAN SACRIFICE | COMMUNALISM | CASTEISM | CLASS CONFLICT | POLITICAL | HONOUR KILLING | RAPE |
|---------------------------|------------------|--------------------------|-------------|------------|----------------|-----------|----------------|-----------|
| 1 | 2 | 9 | 10 | 11 | 12 | 13 | 14 | 15 |
| 51 | ALLAHABAD | 0 | 0 | 10 | 7 | 0 | 0 | 3 |
| 52 | FATEHPUR | 0 | 0 | 1 | 0 | 1 | 0 | 2 |
| 53 | PRATAPGARH | 0 | 0 | 4 | 0 | 0 | 0 | 0 |
| 54 | KAUSHAMBI | 0 | 0 | 2 | 4 | 0 | 0 | 0 |
| ALLAHABAD RANGE | | 0 | 0 | 17 | 11 | 1 | 0 | 5 |
| 55 | BANDA | 0 | 0 | 4 | 2 | 0 | 0 | 1 |
| 56 | HAMIRPUR | 0 | 0 | 1 | 0 | 1 | 0 | 0 |
| 57 | MAHOBA | 0 | 0 | 1 | 0 | 0 | 0 | 0 |
| 58 | CHITRAKOOT | 0 | 0 | 2 | 0 | 1 | 0 | 0 |
| CH. DHAM RANGE | | 0 | 0 | 8 | 2 | 2 | 0 | 1 |
| ALLAHABAD ZONE | | 0 | 0 | 25 | 13 | 3 | 0 | 6 |
| 59 | KANPUR NAGAR | 0 | 0 | 11 | 0 | 0 | 0 | 0 |
| 60 | KANPUR DEHAT | 0 | 0 | 5 | 0 | 0 | 0 | 1 |
| 61 | FATEHGARH | 0 | 0 | 4 | 0 | 2 | 0 | 0 |
| 62 | ETAWAH | 0 | 0 | 6 | 0 | 0 | 0 | 0 |
| 63 | KANNAUJ | 0 | 0 | 2 | 0 | 0 | 0 | 1 |
| 64 | AURAIYA | 0 | 0 | 4 | 0 | 0 | 0 | 1 |
| KANPUR RANGE | | 0 | 0 | 32 | 0 | 2 | 0 | 3 |
| 65 | JHANSI | 0 | 0 | 4 | 0 | 0 | 0 | 0 |
| 66 | JALAUN | 0 | 0 | 0 | 0 | 1 | 2 | 1 |
| 67 | LALITPUR | 0 | 0 | 0 | 0 | 0 | 0 | 0 |
| JHANSI RANGE | | 0 | 0 | 4 | 0 | 1 | 2 | 1 |
| KANPUR ZONE | | 0 | 0 | 36 | 0 | 3 | 2 | 4 |
| 68 | AGRA | 0 | 0 | 7 | 0 | 0 | 4 | 0 |
| 69 | MATHURA | 0 | 0 | 0 | 0 | 0 | 0 | 2 |
| 70 | MAINPURI | 0 | 0 | 7 | 0 | 0 | 0 | 1 |
| 71 | FIROZABAD | 0 | 0 | 3 | 0 | 1 | 0 | 2 |
| AGRA RANGE | | 0 | 0 | 17 | 0 | 1 | 4 | 5 |
| 72 | ALIGARH | 0 | 1 | 13 | 0 | 4 | 0 | 1 |
| 73 | ETAH | 0 | 0 | 4 | 0 | 0 | 0 | 1 |
| 74 | KASGANJ | 0 | 0 | 3 | 0 | 0 | 0 | 0 |
| 75 | HATHRUS | 0 | 0 | 5 | 0 | 1 | 0 | 0 |
| ALIGARH RANGE | | 0 | 1 | 25 | 0 | 5 | 0 | 2 |
| AGRA ZONE | | 0 | 1 | 42 | 0 | 6 | 4 | 7 |
| 76 | GRP | 0 | 0 | 2 | 0 | 1 | 0 | 0 |
| TOTAL ALL DISTRICT | | 0 | 1 | 292 | 78 | 30 | 22 | 54 |

TABLE – 43 Contd
MOTIVE OF HOMICIDE (SEC 302 & 304 IPC) DISTT/RANGE/ZONE WISE DURING – 2016

| Sl. | DISTT/RANGE/ZONE | GANG RAPE | LOVE AFFAIRS | ILLICIT RELATIONSHIP | KIDNAPPING AND ABDUCTION | EXTREMISM NAXALISM |
|-------------------------|------------------|-----------|--------------|----------------------|--------------------------|--------------------|
| 1 | 2 | 16 | 17 | 18 | 19 | 20 |
| 1 | MEERUT | 0 | 15 | 35 | 2 | 0 |
| 2 | BULANDSHAHAR | 0 | 12 | 30 | 1 | 0 |
| 3 | GHAZIABAD | 0 | 20 | 25 | 5 | 0 |
| 4 | G.B. NAGAR | 0 | 12 | 9 | 5 | 0 |
| 5 | BAGPAT | 0 | 28 | 0 | 0 | 0 |
| 6 | HAPUR | 0 | 4 | 0 | 8 | 0 |
| MEERUT RANGE | | 0 | 91 | 99 | 21 | 0 |
| 7 | SAHARANPUR | 1 | 13 | 5 | 0 | 0 |
| 8 | MUZZAFARNAGAR | 0 | 3 | 4 | 6 | 0 |
| 9 | SHAMLI | 0 | 2 | 1 | 1 | 0 |
| SAHARANPUR RANGE | | 1 | 18 | 10 | 7 | 0 |
| MEERUT ZONE | | 1 | 109 | 109 | 28 | 0 |
| 10 | BAREILLY | 1 | 7 | 1 | 3 | 0 |
| 11 | SHAHJAHANPUR | 0 | 12 | 0 | 0 | 0 |
| 12 | PILIBHIT | 0 | 3 | 4 | 0 | 0 |
| 13 | BADAUN | 0 | 0 | 3 | 5 | 0 |
| BAREILLY RANGE | | 1 | 22 | 8 | 8 | 0 |
| 14 | MORADABAD | 0 | 5 | 12 | 3 | 0 |
| 15 | RAMPUR | 0 | 5 | 4 | 0 | 0 |
| 16 | BIJNOR | 0 | 3 | 16 | 0 | 0 |
| 17 | AMROHA | 0 | 5 | 3 | 0 | 0 |
| 18 | SAMBHAL | 0 | 3 | 0 | 4 | 0 |
| MORADABAD RANGE | | 0 | 21 | 35 | 7 | 0 |
| BAREILLY ZONE | | 1 | 43 | 43 | 15 | 0 |
| 19 | LUCKNOW | 0 | 9 | 12 | 0 | 0 |
| 20 | RAIBARELI | 0 | 6 | 0 | 0 | 0 |
| 21 | UNNAO | 0 | 2 | 0 | 0 | 0 |
| 22 | KHIRI | 1 | 9 | 19 | 1 | 0 |
| 23 | SITAPUR | 0 | 6 | 0 | 0 | 0 |
| 24 | HARDOI | 0 | 0 | 1 | 1 | 0 |
| LUCKNOW RANGE | | 1 | 32 | 32 | 2 | 0 |
| 25 | FAIZABAD | 0 | 3 | 2 | 1 | 0 |
| 26 | BARABANKI | 0 | 6 | 2 | 0 | 0 |
| 27 | SULTANPUR | 0 | 12 | 0 | 0 | 0 |
| 28 | AMBEDKANAGAR | 0 | 2 | 0 | 0 | 0 |
| 29 | AMETHI | 0 | 1 | 0 | 0 | 0 |
| FAIZABAD RANGE | | 0 | 24 | 4 | 1 | 0 |
| LUCKNOW ZONE | | 1 | 56 | 36 | 3 | 0 |

TABLE – 43 Contd
MOTIVE OF HOMICIDE (SEC 302 & 304 IPC) DISTT/RANGE/ZONE WISE DURING – 2016

| Sl. | DISTT/RANGE/ZONE | GANG RAPE | LOVE AFFAIRS | ILLICIT RELATIONSHIP | KIDNAPPING AND ABDUCTION | EXTREMISM NAXALISM |
|------------------------|------------------|-----------|--------------|----------------------|--------------------------|--------------------|
| 1 | 2 | 16 | 17 | 18 | 19 | 20 |
| 30 | GORAKHPUR | 0 | 4 | 2 | 2 | 0 |
| 31 | DEORIA | 0 | 4 | 3 | 0 | 0 |
| 32 | MAHARAJGANJ | 0 | 0 | 3 | 0 | 0 |
| 33 | KUSHINAGAR | 0 | 4 | 1 | 0 | 0 |
| GORAKHPUR RANGE | | 0 | 12 | 9 | 2 | 0 |
| 34 | GONDA | 0 | 6 | 5 | 0 | 0 |
| 35 | BALRAMPUR | 0 | 3 | 4 | 0 | 0 |
| 36 | BAHRAICH | 1 | 7 | 0 | 1 | 0 |
| 37 | SHRAVASTI | 0 | 5 | 0 | 0 | 0 |
| DEVIPATAN RANGE | | 1 | 21 | 9 | 1 | 0 |
| 38 | BASTI | 0 | 7 | 0 | 0 | 0 |
| 39 | SIDHARTHANAGAR | 0 | 0 | 0 | 0 | 0 |
| 40 | ST. KABIR NAGAR | 0 | 7 | 4 | 0 | 0 |
| BASTI RANGE | | 0 | 14 | 4 | 0 | 0 |
| GORAKHPUR ZONE | | 1 | 47 | 22 | 3 | 0 |
| 41 | VARANASI | 0 | 11 | 0 | 0 | 0 |
| 42 | GHAZIPUR | 0 | 3 | 0 | 0 | 0 |
| 43 | JAUNPUR | 0 | 3 | 0 | 2 | 0 |
| 44 | CHANDAULI | 0 | 1 | 0 | 0 | 0 |
| VARANASI RANGE | | 0 | 18 | 0 | 2 | 0 |
| 45 | MIRZAPUR | 0 | 6 | 0 | 0 | 0 |
| 46 | SONBHADRA | 0 | 6 | 4 | 0 | 0 |
| 47 | BHADOHI | 0 | 2 | 0 | 0 | 0 |
| MIRZAPUR RANGE | | 0 | 14 | 4 | 0 | 0 |
| 48 | AZAMGARH | 0 | 10 | 25 | 0 | 0 |
| 49 | MAU | 0 | 7 | 0 | 0 | 0 |
| 50 | BALLIA | 0 | 7 | 0 | 0 | 0 |
| AZAMGARH RANGE | | 0 | 24 | 25 | 0 | 0 |
| VARANASI ZONE | | 0 | 56 | 29 | 2 | 0 |

TABLE – 43 Contd
MOTIVE OF HOMICIDE (SEC 302 & 304 IPC) DISTT/RANGE/ZONE WISE DURING – 2016

| Sl. | DISTT/RANGE/ZONE | GANG RAPE | LOVE AFFAIRS | ILLCIT RELATIONSHIP | KIDNAPPING AND ABDUCTION | EXTREMISM NAXALISM |
|---------------------------|------------------|-----------|--------------|---------------------|--------------------------|--------------------|
| 1 | 2 | 16 | 17 | 18 | 19 | 20 |
| 51 | ALLAHABAD | 0 | 18 | 9 | 3 | 0 |
| 52 | FATEHPUR | 0 | 0 | 8 | 1 | 0 |
| 53 | PRATAPGARH | 0 | 8 | 0 | 0 | 0 |
| 54 | KAUSHAMBI | 0 | 4 | 4 | 1 | 0 |
| ALLAHABAD RANGE | | 0 | 30 | 21 | 5 | 0 |
| 55 | BANDA | 0 | 5 | 1 | 0 | 0 |
| 56 | HAMIRPUR | 0 | 0 | 0 | 3 | 0 |
| 57 | MAHOPA | 0 | 4 | 0 | 0 | 0 |
| 58 | CHITRAKOOT | 0 | 2 | 1 | 0 | 0 |
| CH. DHAM RANGE | | 0 | 11 | 2 | 3 | 0 |
| ALLAHABAD ZONE | | 0 | 41 | 23 | 8 | 0 |
| 59 | KANPUR NAGAR | 0 | 9 | 0 | 0 | 0 |
| 60 | KANPUR DEHAT | 0 | 10 | 0 | 0 | 0 |
| 61 | FATEHGARH | 0 | 2 | 9 | 0 | 0 |
| 62 | ETAWAH | 0 | 1 | 2 | 0 | 0 |
| 63 | KANNAUJ | 0 | 3 | 0 | 0 | 0 |
| 64 | AURAIYA | 0 | 2 | 2 | 0 | 0 |
| KANPUR RANGE | | 0 | 27 | 13 | 0 | 0 |
| 65 | JHANSI | 0 | 4 | 8 | 0 | 0 |
| 66 | JALAUN | 0 | 1 | 1 | 1 | 0 |
| 67 | LALITPUR | 0 | 2 | 6 | 0 | 0 |
| JHANSI RANGE | | 0 | 7 | 15 | 1 | 0 |
| KANPUR ZONE | | 0 | 34 | 28 | 1 | 0 |
| 68 | AGRA | 0 | 2 | 16 | 0 | 0 |
| 69 | MATHURA | 1 | 5 | 8 | 0 | 0 |
| 70 | MAINPURI | 0 | 0 | 0 | 5 | 0 |
| 71 | FIROZABAD | 0 | 8 | 0 | 8 | 0 |
| AGRA RANGE | | 1 | 15 | 24 | 13 | 0 |
| 72 | ALIGARH | 1 | 9 | 0 | 2 | 0 |
| 73 | ETAH | 0 | 9 | 2 | 0 | 0 |
| 74 | KASGANJ | 1 | 1 | 0 | 5 | 0 |
| 75 | HATHRUS | 0 | 2 | 0 | 0 | 0 |
| ALIGARH RANGE | | 2 | 21 | 2 | 7 | 0 |
| AGRA ZONE | | 3 | 36 | 26 | 20 | 0 |
| 76 | GRP | 0 | 0 | 0 | 0 | 0 |
| TOTAL ALL DISTRICT | | 7 | 422 | 316 | 80 | 0 |

TABLE – 43 Contd
MOTIVE OF HOMICIDE (SEC 302 & 304 IPC) DISTT/RANGE/ZONE WISE DURING – 2016

| Sl. | DISTT/RANGE/ZONE | BLIND MURDER | ROADRAGE | WATER OR MONEY DISPUTE | LOOT ROBBERY EXTORTION | OTHER MOTIVES | TOTAL |
|-------------------------|------------------|--------------|------------|------------------------|------------------------|---------------|-------------|
| 1 | 2 | 21 | 22 | 23 | 24 | 25 | 26 |
| 1 | MEERUT | 9 | 23 | 25 | 0 | 0 | 212 |
| 2 | BULANDSHAHR | 9 | 38 | 37 | 2 | 0 | 159 |
| 3 | GHAZIABAD | 7 | 9 | 32 | 2 | 0 | 157 |
| 4 | G.B. NAGAR | 15 | 16 | 25 | 7 | 0 | 116 |
| 5 | BAGPAT | 7 | 3 | 8 | 0 | 0 | 91 |
| 6 | HAPUR | 8 | 13 | 1 | 1 | 1 | 46 |
| MEERUT RANGE | | 55 | 102 | 128 | 12 | 1 | 781 |
| 7 | SAHARANPUR | 8 | 6 | 9 | 4 | 0 | 94 |
| 8 | MUZZAFARNAGAR | 23 | 40 | 18 | 0 | 0 | 109 |
| 9 | SHAMLI | 12 | 9 | 4 | 2 | 0 | 40 |
| SAHARANPUR RANGE | | 43 | 55 | 31 | 6 | 0 | 243 |
| MEERUT ZONE | | 98 | 157 | 159 | 18 | 1 | 1024 |
| 10 | BAREILLY | 18 | 15 | 15 | 3 | 0 | 140 |
| 11 | SHAHJAHANPUR | 14 | 8 | 17 | 0 | 0 | 110 |
| 12 | PILIBHIT | 3 | 14 | 3 | 0 | 0 | 45 |
| 13 | BADAUN | 14 | 17 | 11 | 5 | 0 | 104 |
| BAREILLY RANGE | | 49 | 54 | 46 | 8 | 0 | 399 |
| 14 | MORADABAD | 0 | 19 | 14 | 2 | 2 | 92 |
| 15 | RAMPUR | 9 | 10 | 10 | 1 | 0 | 66 |
| 16 | BIJNOR | 14 | 14 | 8 | 2 | 0 | 107 |
| 17 | AMROHA | 8 | 0 | 0 | 0 | 0 | 63 |
| 18 | SAMBHAL | 20 | 8 | 21 | 0 | 0 | 83 |
| MORADABAD RANGE | | 51 | 51 | 53 | 5 | 2 | 411 |
| BAREILLY ZONE | | 100 | 105 | 99 | 13 | 2 | 810 |
| 19 | LUCKNOW | 43 | 4 | 15 | 5 | 0 | 184 |
| 20 | RAIBARELI | 0 | 1 | 4 | 0 | 4 | 56 |
| 21 | UNNAO | 14 | 13 | 21 | 1 | 1 | 107 |
| 22 | KHIRI | 3 | 4 | 17 | 4 | 0 | 132 |
| 23 | SITAPUR | 12 | 18 | 16 | 2 | 0 | 103 |
| 24 | HARDOI | 0 | 1 | 7 | 0 | 1 | 95 |
| LUCKNOW RANGE | | 72 | 41 | 80 | 12 | 6 | 677 |
| 25 | FAIZABAD | 4 | 11 | 6 | 5 | 0 | 74 |
| 26 | BARABANKI | 17 | 2 | 6 | 0 | 0 | 76 |
| 27 | SULTANPUR | 7 | 0 | 4 | 1 | 0 | 61 |
| 28 | AMBEDKANAGAR | 0 | 0 | 6 | 1 | 2 | 45 |
| 29 | AMETHI | 6 | 12 | 3 | 0 | 0 | 53 |
| FAIZABAD RANGE | | 34 | 25 | 25 | 7 | 2 | 309 |
| LUCKNOW ZONE | | 106 | 66 | 105 | 19 | 8 | 986 |

TABLE – 43 Contd
MOTIVE OF HOMICIDE (SEC 302 & 304 IPC) DISTT/RANGE/ZONE WISE DURING – 2016

| Sl. | DISTT/RANGE/ZONE | BLIND MURDER | ROADRAGE | WATER OR MONEY DISPUTE | LOOT ROBBERY EXTORTION | OTHER MOTIVES | TOTAL |
|------------------------|------------------|--------------|------------|------------------------|------------------------|---------------|------------|
| 1 | 2 | 21 | 22 | 23 | 24 | 25 | 26 |
| 30 | GORAKHPUR | 5 | 30 | 7 | 4 | 0 | 140 |
| 31 | DEORIA | 9 | 3 | 5 | 0 | 0 | 69 |
| 32 | MAHARAJGANJ | 0 | 20 | 16 | 0 | 0 | 49 |
| 33 | KUSHINAGAR | 2 | 0 | 11 | 0 | 0 | 61 |
| GORAKHPUR RANGE | | 16 | 53 | 39 | 4 | 0 | 319 |
| 34 | GONDA | 2 | 6 | 13 | 0 | 0 | 57 |
| 35 | BALRAMPUR | 6 | 0 | 0 | 0 | 0 | 24 |
| 36 | BAHRAICH | 0 | 11 | 6 | 2 | 0 | 58 |
| 37 | SHRAVASTI | 0 | 0 | 2 | 0 | 0 | 16 |
| DEVIPATAN RANGE | | 8 | 17 | 21 | 2 | 0 | 155 |
| 38 | BASTI | 2 | 7 | 2 | 0 | 0 | 50 |
| 39 | SIDHARTHANAGAR | 5 | 6 | 9 | 0 | 0 | 30 |
| 40 | ST. KABIR NAGAR | 1 | 0 | 2 | 0 | 1 | 34 |
| BASTI RANGE | | 8 | 13 | 13 | 0 | 1 | 114 |
| GORAKHPUR ZONE | | 32 | 83 | 73 | 6 | 1 | 588 |
| 41 | VARANASI | 6 | 14 | 13 | 1 | 1 | 74 |
| 42 | GHAZIPUR | 8 | 20 | 15 | 0 | 0 | 69 |
| 43 | JAUNPUR | 0 | 6 | 11 | 7 | 0 | 81 |
| 44 | CHANDAULI | 3 | 9 | 4 | 0 | 0 | 31 |
| VARANASI RANGE | | 17 | 49 | 43 | 8 | 1 | 255 |
| 45 | MIRZAPUR | 10 | 0 | 6 | 0 | 0 | 38 |
| 46 | SONBHADRA | 3 | 6 | 4 | 2 | 3 | 41 |
| 47 | BHADOHI | 0 | 27 | 0 | 0 | 0 | 30 |
| MIRZAPUR RANGE | | 13 | 33 | 10 | 2 | 3 | 109 |
| 48 | AZAMGARH | 7 | 22 | 6 | 4 | 1 | 97 |
| 49 | MAU | 7 | 0 | 0 | 2 | 0 | 50 |
| 50 | BALLIA | 0 | 16 | 8 | 0 | 0 | 67 |
| AZAMGARH RANGE | | 14 | 38 | 14 | 6 | 1 | 214 |
| VARANASI ZONE | | 44 | 120 | 67 | 16 | 5 | 578 |

TABLE – 43 Contd
MOTIVE OF HOMICIDE (SEC 302 & 304 IPC) DISTT/RANGE/ZONE WISE DURING – 2016

| Sl. | DISTT/RANGE/ZONE | BLIND MURDER | ROADRAGE | WATER OR MONEY DISPUTE | LOOT ROBBERY EXTORTION | OTHER MOTIVES | TOTAL |
|---------------------------|------------------|--------------|------------|------------------------|------------------------|---------------|-------------|
| 1 | 2 | 21 | 22 | 23 | 24 | 25 | 26 |
| 51 | ALLAHABAD | 4 | 6 | 3 | 2 | 0 | 178 |
| 52 | FATEHPUR | 11 | 0 | 4 | 0 | 0 | 67 |
| 53 | PRATAPGARH | 10 | 29 | 13 | 5 | 0 | 100 |
| 54 | KAUSHAMBI | 8 | 5 | 5 | 0 | 0 | 59 |
| ALLAHABAD RANGE | | 33 | 40 | 25 | 7 | 0 | 404 |
| 55 | BANDA | 9 | 11 | 13 | 1 | 1 | 52 |
| 56 | HAMIRPUR | 5 | 6 | 10 | 2 | 3 | 44 |
| 57 | MAHOBA | 6 | 9 | 9 | 0 | 0 | 42 |
| 58 | CHITRAKOOT | 3 | 4 | 1 | 1 | 5 | 28 |
| CH. DHAM RANGE | | 23 | 30 | 33 | 4 | 9 | 166 |
| ALLAHABAD ZONE | | 56 | 70 | 58 | 11 | 9 | 570 |
| 59 | KANPUR NAGAR | 0 | 41 | 0 | 0 | 0 | 155 |
| 60 | KANPUR DEHAT | 5 | 0 | 1 | 1 | 4 | 85 |
| 61 | FATEHGARH | 0 | 7 | 9 | 9 | 0 | 64 |
| 62 | ETAH | 2 | 14 | 10 | 3 | 0 | 74 |
| 63 | KANNAUJ | 7 | 20 | 6 | 4 | 0 | 67 |
| 64 | AURAIYA | 3 | 6 | 6 | 0 | 0 | 56 |
| KANPUR RANGE | | 17 | 88 | 32 | 17 | 4 | 501 |
| 65 | JHANSI | 4 | 15 | 17 | 0 | 0 | 91 |
| 66 | JALAUN | 9 | 1 | 1 | 1 | 0 | 44 |
| 67 | LALITPUR | 1 | 4 | 7 | 0 | 0 | 34 |
| JHANSI RANGE | | 14 | 20 | 25 | 1 | 0 | 169 |
| KANPUR ZONE | | 31 | 108 | 57 | 18 | 4 | 670 |
| 68 | AGRA | 29 | 32 | 45 | 8 | 0 | 173 |
| 69 | MATHURA | 32 | 5 | 9 | 0 | 0 | 107 |
| 70 | MAINPURI | 12 | 18 | 24 | 0 | 0 | 97 |
| 71 | FIROZABAD | 30 | 10 | 7 | 5 | 0 | 100 |
| AGRA RANGE | | 103 | 65 | 85 | 13 | 0 | 477 |
| 72 | ALIGARH | 63 | 15 | 35 | 14 | 0 | 210 |
| 73 | ETAH | 2 | 18 | 10 | 4 | 0 | 86 |
| 74 | KASGANJ | 9 | 5 | 3 | 1 | 0 | 63 |
| 75 | HATHRUS | 10 | 0 | 3 | 4 | 0 | 71 |
| ALIGARH RANGE | | 84 | 38 | 51 | 23 | 0 | 430 |
| AGRA ZONE | | 187 | 103 | 136 | 36 | 0 | 907 |
| 76 | GRP | 8 | 0 | 2 | 5 | 0 | 28 |
| TOTAL ALL DISTRICT | | 662 | 812 | 756 | 142 | 30 | 6161 |

**TABLE – 44
MOTIVE OF HOMICIDE (SEC. 302 & 304) I.P.C. YEAR 2016**

| S.N. | RANGE | MEERUT RANGE | | | SAHARANPUR RANGE | | | BAREILLY RANGE | | | MORADABAD RANGE | | | LUCKNOW RANGE | | |
|------|--------------------------|--------------|------------------|----------------|------------------|------------------|----------------|----------------|------------------|----------------|-----------------|------------------|----------------|---------------|------------------|----------------|
| | | NO. OF CASES | % TO RANGE TOTAL | % TO SOC TOTAL | NO. OF CASES | % TO RANGE TOTAL | % TO SOC TOTAL | NO. OF CASES | % TO RANGE TOTAL | % TO SOC TOTAL | NO. OF CASES | % TO RANGE TOTAL | % TO SOC TOTAL | NO. OF CASES | % TO RANGE TOTAL | % TO SOC TOTAL |
| 1 | GAIN | 19 | 2.43 | 8.92 | 4 | 1.65 | 1.88 | 17 | 4.26 | 7.98 | 17 | 4.14 | 7.98 | 29 | 4.28 | 13.62 |
| 2 | PROPERTY DISPUTE | 84 | 10.76 | 10.99 | 10 | 4.12 | 1.31 | 60 | 15.04 | 7.85 | 44 | 10.71 | 5.76 | 103 | 15.21 | 13.48 |
| 3 | ENMITY | 113 | 14.47 | 8.74 | 40 | 16.46 | 3.09 | 82 | 20.55 | 6.34 | 110 | 26.76 | 8.51 | 157 | 23.19 | 12.14 |
| 4 | DOWRY | 12 | 1.54 | 7.89 | 4 | 1.65 | 2.63 | 2 | 0.50 | 1.32 | 2 | 0.49 | 1.32 | 34 | 5.02 | 22.37 |
| 5 | LUNACY | 2 | 0.26 | 6.45 | 1 | 0.41 | 3.23 | 0 | 0.00 | 0.00 | 0 | 0.00 | 0.00 | 2 | 0.30 | 6.45 |
| 6 | WITCHRAFT | 0 | 0.00 | 0.00 | 0 | 0.00 | 0.00 | 0 | 0.00 | 0.00 | 1 | 0.24 | 25.00 | 1 | 0.15 | 25.00 |
| 7 | CHILD OR HUMANSACRIFICE | 0 | 0.00 | 0.00 | 0 | 0.00 | 0.00 | 0 | 0.00 | 0.00 | 0 | 0.00 | 0.00 | 0 | 0.00 | 0.00 |
| 8 | COMMUNALISM | 0 | 0.00 | 0.00 | 0 | 0.00 | 0.00 | 0 | 0.00 | 0.00 | 0 | 0.00 | 0.00 | 0 | 0.00 | 0.00 |
| 9 | CASTEISM | 34 | 4.35 | 11.64 | 8 | 3.29 | 2.74 | 19 | 4.76 | 6.51 | 11 | 2.68 | 3.77 | 44 | 6.50 | 15.07 |
| 10 | CLASS CONFLICT | 1 | 0.13 | 1.28 | 0 | 0.00 | 0.00 | 14 | 3.51 | 17.95 | 0 | 0.00 | 0.00 | 11 | 1.62 | 14.10 |
| 11 | POLITICAL | 1 | 0.13 | 3.33 | 0 | 0.00 | 0.00 | 0 | 0.00 | 0.00 | 0 | 0.00 | 0.00 | 5 | 0.74 | 16.67 |
| 12 | HONOURKILLING | 2 | 0.26 | 9.09 | 3 | 1.23 | 13.64 | 2 | 0.50 | 9.09 | 0 | 0.00 | 0.00 | 1 | 0.15 | 4.55 |
| 13 | RAPE | 4 | 0.51 | 7.41 | 2 | 0.82 | 3.70 | 7 | 1.75 | 12.96 | 1 | 0.24 | 1.85 | 12 | 1.77 | 22.22 |
| 14 | GANG RAPE | 0 | 0.00 | 0.00 | 1 | 0.41 | 14.29 | 1 | 0.25 | 14.29 | 0 | 0.00 | 0.00 | 1 | 0.15 | 14.29 |
| 15 | LOVE AFFAIRS | 91 | 11.65 | 21.56 | 18 | 7.41 | 4.27 | 22 | 5.51 | 5.21 | 21 | 5.11 | 4.98 | 32 | 4.73 | 7.58 |
| 16 | ILLCIT RELATIONSHIP | 99 | 12.68 | 31.33 | 10 | 4.12 | 3.16 | 8 | 2.01 | 2.53 | 35 | 8.52 | 11.08 | 32 | 4.73 | 10.13 |
| 17 | KIDNAPPING AND ABDUCTION | 21 | 2.69 | 26.25 | 7 | 2.88 | 8.75 | 8 | 2.01 | 10.00 | 7 | 1.70 | 8.75 | 2 | 0.30 | 2.50 |
| 18 | EXTREMISM NAXALISM | 0 | 0.00 | 0.00 | 0 | 0.00 | 0.00 | 0 | 0.00 | 0.00 | 0 | 0.00 | 0.00 | 0 | 0.00 | 0.00 |
| 19 | BLIND MURDER | 55 | 7.04 | 8.31 | 43 | 17.70 | 6.50 | 49 | 12.28 | 7.40 | 51 | 12.41 | 7.70 | 72 | 10.64 | 10.88 |
| 20 | ROADRAGE | 102 | 13.06 | 12.56 | 55 | 22.63 | 6.77 | 54 | 13.53 | 6.65 | 51 | 12.41 | 6.28 | 41 | 6.06 | 5.05 |
| 21 | WATER OR MONEY DISPUTE | 128 | 16.39 | 16.93 | 31 | 12.76 | 4.10 | 46 | 11.53 | 6.08 | 53 | 12.90 | 7.01 | 80 | 11.82 | 10.58 |
| 22 | LOOT ROBBERY EXTORTION | 12 | 1.54 | 8.45 | 6 | 2.47 | 4.23 | 8 | 2.01 | 5.63 | 5 | 1.22 | 3.52 | 12 | 1.77 | 8.45 |
| 23 | OTHER MOTIVES | 1 | 0.13 | 3.33 | 0 | 0.00 | 0.00 | 0 | 0.00 | 0.00 | 2 | 0.49 | 6.67 | 6 | 0.89 | 20.00 |
| | TOTAL | 781 | 100.00 | 12.68 | 243 | 100.00 | 3.94 | 399 | 100.00 | 6.48 | 411 | 100.00 | 6.67 | 677 | 100.00 | 10.99 |

S.O.C. = > Scene of Crime

**TABLE – 44 Contd
MOTIVE OF HOMICIDE (SEC. 302 & 304) I.P.C. YEAR 2016**

| S.N. | RANGE | FAIZABAD RANGE | | | GORAKHPUR RANGE | | | DEVIPATAN RANGE | | | BASTI RANGE | | | VARANASI RANGE | | |
|------|--------------------------|----------------|------------------|------------------|-----------------|------------------|------------------|-----------------|------------------|------------------|--------------|------------------|------------------|----------------|------------------|------------------|
| | | NO. OF CASES | % TO RANGE TOTAL | % TO S.O.C TOTAL | NO. OF CASES | % TO RANGE TOTAL | % TO S.O.C TOTAL | NO. OF CASES | % TO RANGE TOTAL | % TO S.O.C TOTAL | NO. OF CASES | % TO RANGE TOTAL | % TO S.O.C TOTAL | NO. OF CASES | % TO RANGE TOTAL | % TO S.O.C TOTAL |
| 1 | GAIN | 3 | 0.97 | 1.41 | 3 | 0.94 | 1.41 | 0 | 0.00 | 0.00 | 2 | 1.75 | 0.94 | 5 | 1.96 | 2.35 |
| 2 | PROPERTY DISPUTE | 50 | 16.18 | 6.54 | 36 | 11.29 | 4.71 | 20 | 12.90 | 2.62 | 21 | 18.42 | 2.75 | 47 | 18.43 | 6.15 |
| 3 | ENMITY | 69 | 22.33 | 5.34 | 119 | 37.30 | 9.20 | 33 | 21.29 | 2.55 | 22 | 19.30 | 1.70 | 43 | 16.86 | 3.33 |
| 4 | DOWRY | 3 | 0.97 | 1.97 | 9 | 2.82 | 5.92 | 5 | 3.23 | 3.29 | 9 | 7.89 | 5.92 | 7 | 2.75 | 4.61 |
| 5 | LUNACY | 1 | 0.32 | 3.23 | 0 | 0.00 | 0.00 | 0 | 0.00 | 0.00 | 1 | 0.88 | 3.23 | 0 | 0.00 | 0.00 |
| 6 | WITCHCRAFT | 0 | 0.00 | 0.00 | 2 | 0.63 | 50.00 | 0 | 0.00 | 0.00 | 0 | 0.00 | 0.00 | 0 | 0.00 | 0.00 |
| 7 | CHILD OR HUMANSACRIFICE | 0 | 0.00 | 0.00 | 0 | 0.00 | 0.00 | 0 | 0.00 | 0.00 | 0 | 0.00 | 0.00 | 0 | 0.00 | 0.00 |
| 8 | COMMUNALISM | 0 | 0.00 | 0.00 | 0 | 0.00 | 0.00 | 0 | 0.00 | 0.00 | 0 | 0.00 | 0.00 | 0 | 0.00 | 0.00 |
| 9 | CASTEISM | 21 | 6.80 | 7.19 | 10 | 3.13 | 3.42 | 11 | 7.10 | 3.77 | 4 | 3.51 | 1.37 | 10 | 3.92 | 3.42 |
| 10 | CLASS CONFLICT | 37 | 11.97 | 47.44 | 0 | 0.00 | 0.00 | 2 | 1.29 | 2.56 | 0 | 0.00 | 0.00 | 0 | 0.00 | 0.00 |
| 11 | POLITICAL | 1 | 0.32 | 3.33 | 0 | 0.00 | 0.00 | 2 | 1.29 | 6.67 | 0 | 0.00 | 0.00 | 1 | 0.39 | 3.33 |
| 12 | HONOURKILLING | 0 | 0.00 | 0.00 | 4 | 1.25 | 18.18 | 0 | 0.00 | 0.00 | 2 | 1.75 | 9.09 | 0 | 0.00 | 0.00 |
| 13 | RAPE | 2 | 0.65 | 3.70 | 1 | 0.31 | 1.85 | 2 | 1.29 | 3.70 | 0 | 0.00 | 0.00 | 4 | 1.57 | 7.41 |
| 14 | GANGRAPE | 0 | 0.00 | 0.00 | 0 | 0.00 | 0.00 | 1 | 0.65 | 14.29 | 0 | 0.00 | 0.00 | 0 | 0.00 | 0.00 |
| 15 | LOVE AFFAIRS | 24 | 7.77 | 5.69 | 12 | 3.76 | 2.84 | 21 | 13.55 | 4.98 | 14 | 12.28 | 3.32 | 18 | 7.06 | 4.27 |
| 16 | ILLICIT RELATIONSHIP | 4 | 1.29 | 1.27 | 9 | 2.82 | 2.85 | 9 | 5.81 | 2.85 | 4 | 3.51 | 1.27 | 0 | 0.00 | 0.00 |
| 17 | KIDNAPPING AND ABDUCTION | 1 | 0.32 | 1.25 | 2 | 0.63 | 2.50 | 1 | 0.65 | 1.25 | 0 | 0.00 | 0.00 | 2 | 0.78 | 2.50 |
| 18 | EXTREMISM NAXALISM | 0 | 0.00 | 0.00 | 0 | 0.00 | 0.00 | 0 | 0.00 | 0.00 | 0 | 0.00 | 0.00 | 0 | 0.00 | 0.00 |
| 19 | BLIND MURDER | 34 | 11.00 | 5.14 | 16 | 5.02 | 2.42 | 8 | 5.16 | 1.21 | 8 | 7.02 | 1.21 | 17 | 6.67 | 2.57 |
| 20 | ROADRAGE | 25 | 8.09 | 3.08 | 53 | 16.61 | 6.53 | 17 | 10.97 | 2.09 | 13 | 11.40 | 1.60 | 49 | 19.22 | 6.03 |
| 21 | WATER OR MONEY DISPUTE | 25 | 8.09 | 3.31 | 39 | 12.23 | 5.16 | 21 | 13.55 | 2.78 | 13 | 11.40 | 1.72 | 43 | 16.86 | 5.69 |
| 22 | LOOT ROBBERY EXTORTION | 7 | 2.27 | 4.93 | 4 | 1.25 | 2.82 | 2 | 1.29 | 1.41 | 0 | 0.00 | 0.00 | 8 | 3.14 | 5.63 |
| 23 | OTHER MOTIVES | 2 | 0.65 | 6.67 | 0 | 0.00 | 0.00 | 0 | 0.00 | 0.00 | 1 | 0.88 | 3.33 | 1 | 0.39 | 3.33 |
| | TOTAL | 309 | 100.00 | 5.02 | 319 | 100.00 | 5.18 | 155 | 100.00 | 2.52 | 114 | 100.00 | 1.85 | 255 | 100.00 | 4.14 |

S.O.C. = > Scene of Crime

**TABLE – 44 Contd
MOTIVE OF HOMICIDE (SEC. 302 & 304) I.P.C. YEAR 2016**

| S.N. | RANGE | MIRZAPUR RANGE | | | AZHANGARH RANGE | | | ALLAHABAD RANGE | | | CH. DHAM RANGE | | | KANPUR RANGE | | |
|------|--------------------------|----------------|------------------|------------------|-----------------|------------------|------------------|-----------------|------------------|------------------|----------------|------------------|------------------|--------------|------------------|------------------|
| | | NO. OF CASES | % TO RANGE TOTAL | % TO S O C TOTAL | NO. OF CASES | % TO RANGE TOTAL | % TO S O C TOTAL | NO. OF CASES | % TO RANGE TOTAL | % TO S O C TOTAL | NO. OF CASES | % TO RANGE TOTAL | % TO S O C TOTAL | NO. OF CASES | % TO RANGE TOTAL | % TO S O C TOTAL |
| 1 | GAIN | 3 | 2.75 | 1.41 | 9 | 4.21 | 4.23 | 26 | 6.44 | 12.21 | 0 | 0.00 | 0.00 | 40 | 7.98 | 18.78 |
| 2 | PROPERTY DISPUTE | 8 | 7.34 | 1.05 | 16 | 7.48 | 2.09 | 49 | 12.13 | 6.41 | 12 | 7.23 | 1.57 | 93 | 18.56 | 12.17 |
| 3 | ENMITY | 14 | 12.84 | 1.08 | 43 | 20.09 | 3.33 | 123 | 30.45 | 9.51 | 24 | 14.46 | 1.86 | 118 | 23.55 | 9.13 |
| 4 | DOWRY | 0 | 0.00 | 0.00 | 3 | 1.40 | 1.97 | 11 | 2.72 | 7.24 | 2 | 1.20 | 1.32 | 12 | 2.40 | 7.89 |
| 5 | LUNACY | 0 | 0.00 | 0.00 | 0 | 0.00 | 0.00 | 0 | 0.00 | 0.00 | 0 | 0.00 | 0.00 | 3 | 0.60 | 9.68 |
| 6 | WITCHRAFT | 0 | 0.00 | 0.00 | 0 | 0.00 | 0.00 | 0 | 0.00 | 0.00 | 0 | 0.00 | 0.00 | 0 | 0.00 | 0.00 |
| 7 | CHILD OR HUMANSACRIFICE | 0 | 0.00 | 0.00 | 0 | 0.00 | 0.00 | 0 | 0.00 | 0.00 | 0 | 0.00 | 0.00 | 0 | 0.00 | 0.00 |
| 8 | COMMUNALISM | 0 | 0.00 | 0.00 | 0 | 0.00 | 0.00 | 0 | 0.00 | 0.00 | 0 | 0.00 | 0.00 | 0 | 0.00 | 0.00 |
| 9 | CASTEISM | 5 | 4.59 | 1.71 | 10 | 4.67 | 3.42 | 17 | 4.21 | 5.82 | 8 | 4.82 | 2.74 | 32 | 6.39 | 10.96 |
| 10 | CLASS CONFLICT | 0 | 0.00 | 0.00 | 0 | 0.00 | 0.00 | 11 | 2.72 | 14.10 | 2 | 1.20 | 2.56 | 0 | 0.00 | 0.00 |
| 11 | POLITICAL | 0 | 0.00 | 0.00 | 7 | 3.27 | 23.33 | 1 | 0.25 | 3.33 | 2 | 1.20 | 6.67 | 2 | 0.40 | 6.67 |
| 12 | HONOURKILLING | 0 | 0.00 | 0.00 | 2 | 0.93 | 9.09 | 0 | 0.00 | 0.00 | 0 | 0.00 | 0.00 | 0 | 0.00 | 0.00 |
| 13 | RAPE | 0 | 0.00 | 0.00 | 2 | 0.93 | 3.70 | 5 | 1.24 | 9.26 | 1 | 0.60 | 1.85 | 3 | 0.60 | 5.56 |
| 14 | GANG RAPE | 0 | 0.00 | 0.00 | 0 | 0.00 | 0.00 | 0 | 0.00 | 0.00 | 0 | 0.00 | 0.00 | 0 | 0.00 | 0.00 |
| 15 | LOVE AFFAIRS | 14 | 12.84 | 3.32 | 24 | 11.21 | 5.69 | 30 | 7.43 | 7.11 | 11 | 6.63 | 2.61 | 27 | 5.39 | 6.40 |
| 16 | ILLICIT RELATIONSHIP | 4 | 3.67 | 1.27 | 25 | 11.68 | 7.91 | 21 | 5.20 | 6.65 | 2 | 1.20 | 0.63 | 13 | 2.59 | 4.11 |
| 17 | KIDNAPPING AND ABDUCTION | 0 | 0.00 | 0.00 | 0 | 0.00 | 0.00 | 5 | 1.24 | 6.25 | 3 | 1.81 | 3.75 | 0 | 0.00 | 0.00 |
| 18 | EXTREMISM NAXALISM | 0 | 0.00 | 0.00 | 0 | 0.00 | 0.00 | 0 | 0.00 | 0.00 | 0 | 0.00 | 0.00 | 0 | 0.00 | 0.00 |
| 19 | BLIND MURDER | 13 | 11.93 | 1.96 | 14 | 6.54 | 2.11 | 33 | 8.17 | 4.98 | 23 | 13.86 | 3.47 | 17 | 3.39 | 2.57 |
| 20 | ROADRAGE | 33 | 30.28 | 4.06 | 38 | 17.76 | 4.68 | 40 | 9.90 | 4.93 | 30 | 18.07 | 3.69 | 88 | 17.56 | 10.84 |
| 21 | WATER OR MONEY DISPUTE | 10 | 9.17 | 1.32 | 14 | 6.54 | 1.85 | 25 | 6.19 | 3.31 | 33 | 19.88 | 4.37 | 32 | 6.39 | 4.23 |
| 22 | LOOT ROBBERY EXTORTION | 2 | 1.83 | 1.41 | 6 | 2.80 | 4.23 | 7 | 1.73 | 4.93 | 4 | 2.41 | 2.82 | 17 | 3.39 | 11.97 |
| 23 | OTHER MOTIVES | 3 | 2.75 | 10.00 | 1 | 0.47 | 3.33 | 0 | 0.00 | 0.00 | 9 | 5.42 | 30.00 | 4 | 0.80 | 13.33 |
| | TOTAL | 109 | 100.00 | 1.77 | 214 | 100.00 | 3.47 | 404 | 100.00 | 6.56 | 166 | 100.00 | 2.69 | 501 | 100.00 | 8.13 |

S.O.C. = > Scene of Crime

**TABLE – 44 Contd
MOTIVE OF HOMICIDE (SEC. 302 & 304) I.P.C. YEAR 2016**

| S.N. | RANGE | JHANSI RANGE | | | AGRA RANGE | | | ALIGARH RANGE | | | G.R.P. | | | TOTAL | |
|------|--------------------------|--------------|------------------|------------------|--------------|------------------|------------------|---------------|------------------|------------------|--------------|------------------|------------------|--------------|---------------|
| | | NO. OF CASES | % TO RANGE TOTAL | % TO S O C TOTAL | NO. OF CASES | % TO RANGE TOTAL | % TO S O C TOTAL | NO. OF CASES | % TO RANGE TOTAL | % TO S O C TOTAL | NO. OF CASES | % TO RANGE TOTAL | % TO S O C TOTAL | NO. OF CASES | % TO TOTAL |
| 1 | GAIN | 5 | 2.96 | 2.35 | 20 | 4.19 | 9.39 | 11 | 2.56 | 5.16 | 0 | 0.00 | 0.00 | 213 | 3.46 |
| 2 | PROPERTY DISPUTE | 17 | 10.06 | 2.23 | 34 | 7.13 | 4.45 | 51 | 11.86 | 6.68 | 9 | 32.14 | 1.18 | 764 | 12.40 |
| 3 | ENMITY | 53 | 31.36 | 4.10 | 31 | 6.50 | 2.40 | 98 | 22.79 | 7.58 | 1 | 3.57 | 0.08 | 1293 | 20.99 |
| 4 | DOWRY | 3 | 1.78 | 1.97 | 25 | 5.24 | 16.45 | 9 | 2.09 | 5.92 | 0 | 0.00 | 0.00 | 152 | 2.47 |
| 5 | LUNACY | 0 | 0.00 | 0.00 | 21 | 4.40 | 67.74 | 0 | 0.00 | 0.00 | 0 | 0.00 | 0.00 | 31 | 0.50 |
| 6 | WITCHRAFT | 0 | 0.00 | 0.00 | 0 | 0.00 | 0.00 | 0 | 0.00 | 0.00 | 0 | 0.00 | 0.00 | 4 | 0.06 |
| 7 | CHILD OR HUMANSACRIFICE | 0 | 0.00 | 0.00 | 0 | 0.00 | 0.00 | 0 | 0.00 | 0.00 | 0 | 0.00 | 0.00 | 0 | 0.00 |
| 8 | COMMUNALISM | 0 | 0.00 | 0.00 | 0 | 0.00 | 0.00 | 1 | 0.23 | 100.00 | 0 | 0.00 | 0.00 | 1 | 0.02 |
| 9 | CASTEISM | 4 | 2.37 | 1.37 | 17 | 3.56 | 5.82 | 25 | 5.81 | 8.56 | 2 | 7.14 | 0.68 | 292 | 4.74 |
| 10 | CLASS CONFLICT | 0 | 0.00 | 0.00 | 0 | 0.00 | 0.00 | 0 | 0.00 | 0.00 | 0 | 0.00 | 0.00 | 78 | 1.27 |
| 11 | POLITICAL | 1 | 0.59 | 3.33 | 1 | 0.21 | 3.33 | 5 | 1.16 | 16.67 | 1 | 3.57 | 3.33 | 30 | 0.49 |
| 12 | HONOURKILLING | 2 | 1.18 | 9.09 | 4 | 0.84 | 18.18 | 0 | 0.00 | 0.00 | 0 | 0.00 | 0.00 | 22 | 0.36 |
| 13 | RAPE | 1 | 0.59 | 1.85 | 5 | 1.05 | 9.26 | 2 | 0.47 | 3.70 | 0 | 0.00 | 0.00 | 54 | 0.88 |
| 14 | GANGRAPE | 0 | 0.00 | 0.00 | 1 | 0.21 | 14.29 | 2 | 0.47 | 28.57 | 0 | 0.00 | 0.00 | 7 | 0.11 |
| 15 | LOVE AFFAIRS | 7 | 4.14 | 1.66 | 15 | 3.14 | 3.55 | 21 | 4.88 | 4.98 | 0 | 0.00 | 0.00 | 422 | 6.85 |
| 16 | ILLICIT RELATIONSHIP | 15 | 8.88 | 4.75 | 24 | 5.03 | 7.59 | 2 | 0.47 | 0.63 | 0 | 0.00 | 0.00 | 316 | 5.13 |
| 17 | KIDNAPPING AND ABDUCTION | 1 | 0.59 | 1.25 | 13 | 2.73 | 16.25 | 7 | 1.63 | 8.75 | 0 | 0.00 | 0.00 | 80 | 1.30 |
| 18 | EXTREMISM NAXALISM | 0 | 0.00 | 0.00 | 0 | 0.00 | 0.00 | 0 | 0.00 | 0.00 | 0 | 0.00 | 0.00 | 0 | 0.00 |
| 19 | BLIND MURDER | 14 | 8.28 | 2.11 | 103 | 21.59 | 15.56 | 84 | 19.53 | 12.69 | 8 | 28.57 | 1.21 | 662 | 10.75 |
| 20 | ROADRAGE | 20 | 11.83 | 2.46 | 65 | 13.63 | 8.00 | 38 | 8.84 | 4.68 | 0 | 0.00 | 0.00 | 812 | 13.18 |
| 21 | WATER OR MONEY DISPUTE | 25 | 14.79 | 3.31 | 85 | 17.82 | 11.24 | 51 | 11.86 | 6.75 | 2 | 7.14 | 0.26 | 756 | 12.27 |
| 22 | LOOT ROBBERY EXTORTION | 1 | 0.59 | 0.70 | 13 | 2.73 | 9.15 | 23 | 5.35 | 16.20 | 5 | 17.86 | 3.52 | 142 | 2.30 |
| 23 | OTHER MOTIVES | 0 | 0.00 | 0.00 | 0 | 0.00 | 0.00 | 0 | 0.00 | 0.00 | 0 | 0.00 | 0.00 | 30 | 0.49 |
| | TOTAL | 169 | 100.00 | 2.74 | 477 | 100.00 | 7.74 | 430 | 100.00 | 6.98 | 28 | 100.00 | 0.45 | 6161 | 100.00 |

S.O.C. = > Scene of Crime

CHAPTER - 12

ROAD HOLD UP

CHAPTER-12

ROAD HOLD UP

With a view to discuss seasonal variation in crime and problem areas etc.. A Range has been taken as a Unit to make analysis manageable as well as useful.

Incidence of Road Hold-up crime is shown in table-45. From this table it is apparent that in the year 2016 there was 1 case happen in 'Road Hold-Up' crime. Total 1 case of Road hold-up was occurred of which was reported in Aligarh Range.

**TABLE – 45
DETAILS OF TOTAL INCIDENCE OF ROAD HOLD-UP DURING -2016 (RANGE-WISE)**

| S.No. | RANGE | CASES OF ROAD HOLD-UP | | | | | | ACCUSED | | | | | |
|-------|--------------|-----------------------|----------|----------------|--------------|----------------------------------|---------------------|--------------------------------|-------------------|----------------|--------------|----------------------------------|--|
| | | No. OF CASES REPORTED | EXPUNGED | CHARGE SHEETED | FINAL REPORT | PENDING INVESTIGATION AT THE END | NOMINATED SUSPECTED | EXPUNGED/DISCHARGE BY 169 CRPC | ARREST/ SURRENDER | CHARGE SHEETED | FINAL REPORT | PENDING INVESTIGATION AT THE END | |
| 1 | MEERUT | 0 | 0 | 0 | 0 | 0 | 0 | 0 | 0 | 0 | 0 | 0 | |
| 2 | SAHARANPUR | 0 | 0 | 0 | 0 | 0 | 0 | 0 | 0 | 0 | 0 | 0 | |
| 3 | BAREILLY | 0 | 0 | 0 | 0 | 0 | 0 | 0 | 0 | 0 | 0 | 0 | |
| 4 | MORADABAD | 0 | 0 | 0 | 0 | 0 | 0 | 0 | 0 | 0 | 0 | 0 | |
| 5 | LUCKNOW | 0 | 0 | 0 | 0 | 0 | 0 | 0 | 0 | 0 | 0 | 0 | |
| 6 | FAIZABAD | 0 | 0 | 0 | 0 | 0 | 0 | 0 | 0 | 0 | 0 | 0 | |
| 7 | GORAKHPUR | 0 | 0 | 0 | 0 | 0 | 0 | 0 | 0 | 0 | 0 | 0 | |
| 8 | DEVIPATAN | 0 | 0 | 0 | 0 | 0 | 0 | 0 | 0 | 0 | 0 | 0 | |
| 9 | BASTI | 0 | 0 | 0 | 0 | 0 | 0 | 0 | 0 | 0 | 0 | 0 | |
| 10 | VARANASI | 0 | 0 | 0 | 0 | 0 | 0 | 0 | 0 | 0 | 0 | 0 | |
| 11 | MIRZAPUR | 0 | 0 | 0 | 0 | 0 | 0 | 0 | 0 | 0 | 0 | 0 | |
| 12 | AZAMGARH | 0 | 0 | 0 | 0 | 0 | 0 | 0 | 0 | 0 | 0 | 0 | |
| 13 | ALLAHABAD | 0 | 0 | 0 | 0 | 0 | 0 | 0 | 0 | 0 | 0 | 0 | |
| 14 | CKT DHAM | 0 | 0 | 0 | 0 | 0 | 0 | 0 | 0 | 0 | 0 | 0 | |
| 15 | KANPUR | 0 | 0 | 0 | 0 | 0 | 0 | 0 | 0 | 0 | 0 | 0 | |
| 16 | JHANSI | 0 | 0 | 0 | 0 | 0 | 0 | 0 | 0 | 0 | 0 | 0 | |
| 17 | AGRA | 0 | 0 | 0 | 0 | 0 | 0 | 0 | 0 | 0 | 0 | 0 | |
| 18 | ALIGARH | 1 | 0 | 1 | 0 | 0 | 4 | 0 | 4 | 0 | 0 | 0 | |
| 19 | G.R.P. | 0 | 0 | 0 | 0 | 0 | 0 | 0 | 0 | 0 | 0 | 0 | |
| | TOTAL | 1 | 0 | 1 | 0 | 0 | 4 | 0 | 4 | 0 | 0 | 0 | |

CHAPTER - 13

KIDNAPPING FOR RANSOM

CHAPTER-13

KIDNAPPING FOR RANSOM

With a view to study the pattern of crime i.e. seasonal variation, problem areas etc.. Range has been taken as a Unit for analysis so that study is manageable as well as useful.

RECOVERY COMPARISON:

Table-46 presents the details of Kidnapping for all Ranges. The maximum number of persons were Kidnapped in Kanpur Range (10) accounting for 15.4 % of total kidnapped (65) followed by Agra Range (9) (13.8 %), Meerut and Lucknow Range (8 each) (12.3 %) and Bareilly Range (7) (10.8 %).

During the year 2016, a total of 65 persons were Kidnapped for Ransom, of which only 4 was Girl, 30 Boys, 5 Women and 26 Men. Amongst the recovery of kidnapped persons 57 recovered by police and 3 by return back themselves and 5 remained for recovery. Out of 30 boys, 28 recovered by Police, 1 returns back themselves and only 1 boy remained for recovery at the end of the year.

Table-46 further reveals that out of 65 Kidnapped persons, Police made recovery of 57 persons which is (87.7 %) of the total kidnapped while 3 were return back themselves and 5 (7.69 %) persons remained untraced and pending for recovery at the end of the year 2016.

The highest number of accused involved in kidnapping were in Bareilly Range (43) accounting for 18.3 % followed by Agra Range (35) 14.9 % and Kanpur Range (31) 13.2 %. Out of total number of 235 accused in which 215 (91.5 %) were arrested while 4 surrendered (1.7 %). During this year 193 (82.1 %) accused were charge sheeted and against 24 (10.2 %) accused investigation remained pending at the end of the year 2016.

**TABLE – 46
DETAILS OF KIDNAPPED PERSONS AND ACCUSED UNDER HEAD RANSOM
DURING – 2016 (RANGE-WISE)**

| S.N. | RANGE | TOTAL KIDNAPPED | DETAIL OF TOTAL KIDNAPPED | | | | RECOVERED | | | | | | | | REMAINING FOR RECOVERY | | | | | DETAILS OF ACCUSED | | | | | | | | | |
|------|--------------|--------------------|---------------------------------|-----------|----------|-----------|-----------|-----------|----------|-----------|-----------|----------|----------|----------|---------------------------|----------|----------|----------|-----------------|--------------------|------------|-----------------|-----------------|----------|------------|-----------|-----------|-----------|---|
| | | | GIRL | BOY | WOMEN | MEN | BY POLICE | | | | BY PUBLIC | | | | GIRL | BOY | WOMEN | MEN | NO OF ACCUSE | ARREST | SURR-ENDER | CHARGE SHEET | FINAL REPORT | PENDING | | | | | |
| | | | | | | | GIRL | BOY | WOMEN | MEN | GIRL | BOY | WOMEN | MEN | | | | | | | | | | | SELF | BOY | WOMEN | MEN | |
| 1 | MEERUT | 8 | 0 | 6 | 1 | 1 | 0 | 0 | 0 | 0 | 0 | 0 | 0 | 0 | 0 | 0 | 0 | 0 | 0 | 0 | 0 | 0 | 0 | 24 | 20 | 2 | 22 | 2 | 0 |
| 2 | SAHARANPUR | 0 | 0 | 0 | 0 | 0 | 0 | 0 | 0 | 0 | 0 | 0 | 0 | 0 | 0 | 0 | 0 | 0 | 0 | 0 | 0 | 0 | 0 | 0 | 0 | 0 | 0 | 0 | 0 |
| 3 | BAREILLY | 7 | 0 | 3 | 0 | 4 | 0 | 3 | 0 | 2 | 0 | 0 | 0 | 0 | 0 | 0 | 0 | 0 | 0 | 0 | 0 | 0 | 0 | 43 | 41 | 0 | 35 | 2 | 6 |
| 4 | MORADABAD | 2 | 0 | 2 | 0 | 0 | 0 | 2 | 0 | 0 | 0 | 0 | 0 | 0 | 0 | 0 | 0 | 0 | 0 | 0 | 0 | 0 | 0 | 3 | 3 | 0 | 3 | 0 | 0 |
| 5 | LUCKNOW | 8 | 0 | 1 | 3 | 4 | 0 | 1 | 3 | 2 | 0 | 0 | 0 | 0 | 0 | 0 | 0 | 0 | 0 | 0 | 0 | 0 | 0 | 30 | 30 | 0 | 27 | 0 | 3 |
| 6 | FAIZABAD | 3 | 0 | 1 | 0 | 2 | 0 | 1 | 0 | 2 | 0 | 0 | 0 | 0 | 0 | 0 | 0 | 0 | 0 | 0 | 0 | 0 | 0 | 11 | 9 | 2 | 6 | 0 | 5 |
| 7 | GORAKHPUR | 4 | 1 | 1 | 0 | 2 | 1 | 1 | 0 | 2 | 0 | 0 | 0 | 0 | 0 | 0 | 0 | 0 | 0 | 0 | 0 | 0 | 0 | 5 | 4 | 0 | 4 | 1 | 0 |
| 8 | DEVIPATAN | 0 | 0 | 0 | 0 | 0 | 0 | 0 | 0 | 0 | 0 | 0 | 0 | 0 | 0 | 0 | 0 | 0 | 0 | 0 | 0 | 0 | 0 | 0 | 0 | 0 | 0 | 0 | 0 |
| 9 | BASTI | 0 | 0 | 0 | 0 | 0 | 0 | 0 | 0 | 0 | 0 | 0 | 0 | 0 | 0 | 0 | 0 | 0 | 0 | 0 | 0 | 0 | 0 | 0 | 0 | 0 | 0 | 0 | 0 |
| 10 | VARANASI | 1 | 0 | 0 | 0 | 1 | 0 | 0 | 0 | 1 | 0 | 0 | 0 | 0 | 0 | 0 | 0 | 0 | 0 | 0 | 0 | 0 | 0 | 1 | 1 | 0 | 1 | 0 | 0 |
| 11 | MIRZAPUR | 2 | 0 | 1 | 0 | 1 | 0 | 1 | 0 | 1 | 0 | 0 | 0 | 0 | 0 | 0 | 0 | 0 | 0 | 0 | 0 | 0 | 0 | 9 | 9 | 0 | 7 | 2 | 0 |
| 12 | AZAMGARH | 2 | 0 | 2 | 0 | 0 | 0 | 2 | 0 | 0 | 0 | 0 | 0 | 0 | 0 | 0 | 0 | 0 | 0 | 0 | 0 | 0 | 0 | 3 | 3 | 0 | 3 | 0 | 0 |
| 13 | ALLAHABAD | 1 | 0 | 1 | 0 | 0 | 0 | 1 | 0 | 0 | 0 | 0 | 0 | 0 | 0 | 0 | 0 | 0 | 0 | 0 | 0 | 0 | 0 | 2 | 2 | 0 | 2 | 0 | 0 |
| 14 | CH. DHAM | 3 | 0 | 0 | 1 | 2 | 0 | 0 | 1 | 2 | 0 | 0 | 0 | 0 | 0 | 0 | 0 | 0 | 0 | 0 | 0 | 0 | 0 | 10 | 10 | 0 | 5 | 0 | 5 |
| 15 | KANPUR | 10 | 2 | 5 | 0 | 3 | 2 | 5 | 0 | 3 | 0 | 0 | 0 | 0 | 0 | 0 | 0 | 0 | 0 | 0 | 0 | 0 | 0 | 31 | 26 | 0 | 26 | 5 | 0 |
| 16 | JHANSI | 3 | 0 | 1 | 0 | 2 | 0 | 0 | 0 | 0 | 0 | 0 | 0 | 0 | 1 | 0 | 2 | 0 | 0 | 0 | 0 | 0 | 0 | 15 | 12 | 0 | 12 | 3 | 0 |
| 17 | AGRA | 9 | 1 | 5 | 0 | 3 | 1 | 5 | 0 | 3 | 0 | 0 | 0 | 0 | 0 | 0 | 0 | 0 | 0 | 0 | 0 | 0 | 0 | 35 | 32 | 0 | 27 | 3 | 5 |
| 18 | ALIGARH | 2 | 0 | 1 | 0 | 1 | 0 | 0 | 0 | 1 | 0 | 0 | 0 | 0 | 0 | 0 | 0 | 0 | 0 | 0 | 0 | 0 | 0 | 13 | 13 | 0 | 13 | 0 | 0 |
| 19 | GRP | 0 | 0 | 0 | 0 | 0 | 0 | 0 | 0 | 0 | 0 | 0 | 0 | 0 | 0 | 0 | 0 | 0 | 0 | 0 | 0 | 0 | 0 | 0 | 0 | 0 | 0 | 0 | 0 |
| | TOTAL | 65 | 4 | 30 | 5 | 26 | 4 | 28 | 5 | 20 | 0 | 0 | 0 | 0 | 1 | 0 | 2 | 0 | 1 | 0 | 4 | 235 | 215 | 4 | 193 | 18 | 24 | 24 | |

CHAPTER - 14

CRIME AGAINST WOMEN & GIRLS

CHAPTER-14

CRIME AGAINST WOMEN

Crimes which are directed specifically against women are characterized as 'Crime against Women'. They are broadly classified under following two categories.

(1) THE CRIMES UNDER THE INDIAN PENAL CODE (IPC)

- (i) Rape (sec. 376 IPC)
- (ii) Kidnapping & Abduction for specified purposes (sec. 363-373 IPC)
- (iii) Homicide for Dowry, Dowry Deaths or their attempts (sec.302/304B IPC)
- (iv) Torture both mental and physical (sec. 498A IPC)
- (v) Molestation (sec. 354 IPC)
- (vi) Eve-teasing (under sec. 294 IPC & under sec. 509 IPC)
- (vii) Importation of girls (up to 21 years of age) (sec. 366B IPC)

(2) THE CRIME UNDER THE LOCAL LAWS & SPECIAL ACTS. (L.L. & S.A.)

Although all laws are not gender specific, the provisions law affecting women significantly have been reviewed periodically and amendments carried out to keep pace with the emerging requirements. Some Acts which have special provisions to safeguard women and their interest are-

- (i) Immoral Traffic (Prevention) Act 1956
- (ii) Dowry Prohibition Act 1961
- (iii) Indecent Representation of Women (Prohibition) Act 1986
- (iv) Commission of sati (Prevention) Act 1987

REPORTED INCIDENTS OF CRIME:

The crime head-wise incidence of reported crimes against women during last five years along with their percentage variation is presented in Table-47. A total of 60408 incidents of crime against women (both under IPC and L.L. & S.A.) were reported in the state during 2016 as compared to 50588 during 2015 recording an increase of 18.78 % during 2016. These crimes have continuously increased during 2012-2014 with 25043 cases in 2012, 34145 cases in 2013 and 52409 cases in 2014.

The rate of crime has increased from 30.23 % during the year 2016 as compared to 2015 which was 25.45 %.

CRIME HEAD-WISE ANALYSIS:

The four tables collectively provide input for select analysis of Crime against Women for the year 2016. Although these tables (47-50) did not cover the entire gamut of crime against women, yet the important heads have been covered to give the fair indications of the trend.

DOWRY DEATHS:

These cases (2473) have an increase by 5.91 % over the previous year (2335). Table-49 shows that in all total of 2473 Dowry Death cases occurred during 2016 of which, highest numbers of cases were reported in Lucknow Range (287) accounted for 11.61 % followed by Kanpur Range (263) 10.63 % and Agra Range (226) 9.14 %. The lowest number of Dowry Death cases happened in Vindhyachal Range (48) 1.94 % followed by Saharanpur Range (59) 2.39 % and Basti Range (74) 2.99 %. It is noticeable that Railway Police have registered only 2 case of Dowry Death.

RAPE:

These cases (4816) have an increase by 59.21 % over the previous year (3025). Table-49 shows that in all total of During 2016 under the head Rape cases

(4816) accounted for 7.97 % to the total cases of 'Crime Against Women' were reported of which, highest number of cases were registered from Lucknow Range (620) accounted for (12.87 %) followed by Moradabad Range (589) (12.23 %) and Meerut Range (568) (11.79 %) to the total (4816) Rape cases. The lowest number of Rape cases occurred in Vindhyachal Range (81) followed by Basti Range (98) and Jhansi Range (104). It is noticeable that in G.R.P. (7) cases of Rape were reported during the year under review.

KIDNAPPING AND ABDUCTION: (sec. 363-373 IPC)

These cases (12994) have an increase by 28.21 % over the previous year (10135). Table-49 shows that in all total of 12994 Kidnapping cases occurred during the year 2016 of which highest were reported in Lucknow Range (1873) (14.41 %) followed by Meerut Range (1260) (09.69 %) and Kanpur Range (1163) (8.95 %). The lowest number of Kidnapping cases occurred in Vindhyachal Range (119) followed by Jhansi Range (249) and Chitrakoot Dham Range (278). Railway Police also reported 14 cases of kidnapping during the year 2016.

AGE-GROUP-WISE ANALYSIS OF VICTIMS OF RAPE:

Table-50 presents the Age-group of victims of Rape during the year 2016. A total number of 4816 victims of Rape were reported of which highest number were in the age-group of 18 to 30 years (2092) accounted for 43.43 % to the total victims of rape followed by in the age-group of 30 to 45 years (543) (11.27 %), in the age group of 16 to 18 years (710) (14.74 %) in the age-group of 45 to 60 years (65) (1.34 %) and 60 above (2) (0.04 %).

Rape were reported below 16 years victims in the age group of 6 to 12 years (271) (5.62 %) followed by in the age group of 12 to 16 years (1078) (22.38 %). It is noticeable that in age-group of below 6 years there were (56) (1.16 %) victims. The highest number of Rape victims were reported in district Moradabad (208) followed by Lucknow (202) and Ghaziabad (187). It is noticeable that 7 cases of Rape were reported from G.R.P. Lowest cases of Rape were reported in district Bhadohi (9) followed by district Shravasti (11) and Shamli & Balrampur (17 each). However, the most affected Ranges by this crime were Lucknow Range (620) accounted for (12.87 %) followed by Moradabad Range (589) (12.23 %) and Meerut Range (568) (11.79 %) to the total (4816) Rape cases.

A total of 4816 cases of Rape were reported during the year 2016 as compared to 3025 cases reported during the previous year, showing an increase of 59.21 %.

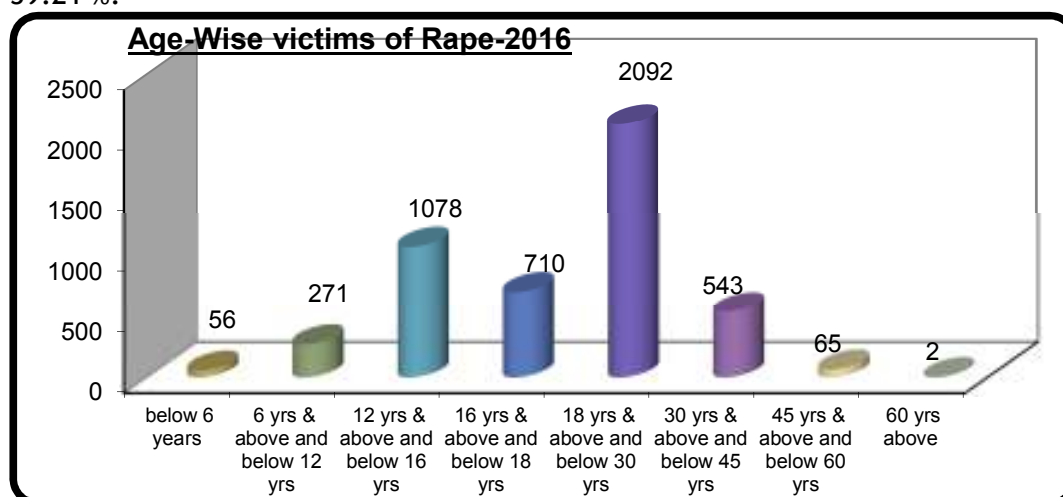


TABLE – 47
CRIME HEAD-WISE INCIDENCE OF CRIME AGAINST WOMEN & GIRLS DURING 2012-2016
AND PERCENTAGE VARIATION IN 2016 OVER 2015

| S.No. | CRIME HEAD | Year | | | | | % CHANGE IN 2016 | Rate of crime 2015 | Rate of crime 2016 |
|-------|---|--------------|--------------|--------------|--------------|--------------|------------------|--------------------|--------------------|
| | | 2012 | 2013 | 2014 | 2015 | 2016 | | | |
| 1 | RAPE | 1963 | 3050 | 3467 | 3025 | 4816 | 59.21 | 1.51 | 2.41 |
| 2 | ATTEMPT TO RAPE | | New | 324 | 422 | 1958 | 363.98 | 0.21 | 0.98 |
| 3 | KIDNAPPING & ABDUCTION | 7910 | 9737 | 10626 | 10135 | 12994 | 28.21 | 5.07 | 6.50 |
| 4 | DOWRY DEATH | 2244 | 2335 | 2469 | 2335 | 2473 | 5.91 | 1.17 | 1.24 |
| 5 | Assault on Women with intent to outrage her Modesty (U/S 354 IPC) | 3247 | 7303 | 8605 | 7885 | 11335 | 43.75 | 3.95 | 5.67 |
| 6 | Insult to the Modesty of Women (U/S 509 IPC) | 8 | 25 | 29 | 11 | 35 | 218.18 | 0.01 | 0.02 |
| 7 | CRUELTY BY HUSBAND OR OTHER RELATIVES (498A, IPC) | 7661 | 8781 | 10471 | 8660 | 11156 | 28.82 | 4.33 | 5.58 |
| 8 | IMPORTATION OF GIRLS (Sec.366B IPC) | 0 | 0 | 0 | 0 | 0 | 0.00 | 0.00 | 0.00 |
| 9 | MURDER | | | 1177 | 1135 | 1217 | 7.22 | 0.57 | 0.61 |
| 10 | ATTEMPT TO COMMIT MURDER | | | 150 | 270 | 232 | -14.07 | 0.14 | 0.12 |
| 11 | CULPABLE HOMICIDE NOT AMOUNTING TO MURDER | | | 210 | 248 | 204 | -17.74 | 0.12 | 0.10 |
| 12 | ATTEMPT TO COMMIT CULPABLE HOMICIDE | | | 9 | 48 | 79 | 64.58 | 0.02 | 0.04 |
| 13 | GRIEVOUS HURT | | | 692 | 975 | 869 | -10.87 | 0.49 | 0.43 |
| 14 | ACID ATTACK | | | 42 | 51 | 44 | -13.73 | 0.03 | 0.02 |
| 15 | ATTEMPT TO ACID ATTACK | | | 13 | 10 | 7 | -30.00 | 0.01 | 0.00 |
| 16 | Deaths caused by act done with intent to cause miscarriage | | | 0 | 3 | 118 | 3833.33 | 0.00 | 0.06 |
| 17 | CAUSING MISCARRIAGE WITHOUT WOMENS CONSENT | | | 15 | 22 | 407 | 1750.00 | 0.01 | 0.20 |
| 18 | DACOITY | | | 4 | 9 | 8 | -11.11 | 0.00 | 0.00 |
| 19 | ROBBERY | | | 249 | 196 | 425 | 116.84 | 0.10 | 0.21 |
| 20 | ARSON | | | 7 | 8 | 10 | 25.00 | 0.00 | 0.01 |
| 21 | HUMAN TRAFFICKING | | | 3 | 8 | 37 | 362.50 | 0.00 | 0.02 |
| 22 | ABETMENT OF SUICIDE OF WOMEN (306 IPC) | | | 239 | 251 | 286 | 13.94 | 0.13 | 0.14 |
| 23 | UNNATURAL OFFENCES | | | 9 | 16 | 363 | 2168.75 | 0.01 | 0.18 |
| 24 | OTHER IPC CRIME AGAINST WOMEN | | | 7589 | 9022 | 8184 | -9.29 | 4.52 | 4.10 |
| 25 | DOWRY PROHIB. ACT | 505 | 1277 | 2133 | 2766 | 2867 | 3.65 | 1.38 | 1.43 |
| 26 | INDECENT REPRESENTATION OF WOMEN (P) Act, 1986 | 0 | 1 | 1 | 0 | 16 | 100.00 | 0.00 | 0.01 |
| 27 | SATI PREVENTION Act, 1987 | 0 | 0 | 0 | 0 | 0 | 0.00 | 0.00 | 0.00 |
| 28 | DOMESTIC VIOLENCE ACT 2005 | 11 | 78 | 66 | 4 | 23 | 475.00 | 0.00 | 0.01 |
| 29 | IMMORAL TRAFFIC(P) ACT | 31 | 37 | 37 | 33 | 50 | 51.52 | 0.02 | 0.03 |
| 30 | OTHER SLL CRIME AGAINST WOMEN | 1463 | 1521 | 3773 | 3307 | 195 | -94.10 | 1.66 | 0.10 |
| | TOTAL | 25043 | 34145 | 52409 | 50855 | 60408 | 18.78 | 25.45 | 30.23 |

**TABLE – 48
Crime Against Women and Girls Disposal By Police and Court During in 2016 in Uttar Pradesh**

| SL | Crime Head | Cases pending investigation from previous year | Cases reported during the year | Cases transferred to other Police Station or Magistrate | Cases ended as final report false | Cases ended as mistake of fact or of law | Cases charged | Cases final report submitted | Cases pending investigation at the end of the year | Cases pending trial from the previous year | Cases charged | Cases compounded or withdrawn | Cases convicted | Cases Acquitted or Discharged | Cases Pending Trial at the end of the year |
|----|---|--|--------------------------------|---|-----------------------------------|--|---------------|------------------------------|--|--|---------------|-------------------------------|-----------------|-------------------------------|--|
| | | 3 | 4 | 5 | 6 | 7 | 8 | 9 | 10 | 11 | 12 | 13 | 14 | 15 | 16 |
| 1 | 2 | | | | | | | | | | | | | | |
| 1 | RAPE | 502 | 4816 | 0 | 404 | 0 | 3708 | 466 | 740 | 7950 | 3708 | 15 | 747 | 805 | 10091 |
| 2 | ATTEMPT TO RAPE | 61 | 1958 | 0 | 147 | 0 | 1264 | 410 | 198 | 506 | 1264 | 0 | 38 | 46 | 1686 |
| 3 | KIDNAPPING & ABDUCTION | 2569 | 12994 | 0 | 565 | 0 | 5924 | 5664 | 3410 | 19116 | 5924 | 105 | 1081 | 1085 | 22769 |
| 4 | DOWRY DEATH | 660 | 2473 | 1 | 84 | 0 | 2091 | 387 | 570 | 9026 | 2091 | 29 | 583 | 539 | 9966 |
| 5 | Assault on Women with intent to outrage her Modesty (U/S 354 IPC) | 1136 | 11335 | 0 | 305 | 0 | 9116 | 1249 | 1801 | 20301 | 9116 | 104 | 1866 | 1350 | 26097 |
| 6 | Insult to the Modesty of Women (U/S 509 IPC) | 4 | 35 | 0 | 1 | 0 | 31 | 4 | 3 | 44 | 31 | 0 | 4 | 5 | 66 |
| 7 | CRUELTY BY HUSBAND OR OTHER RELATIVES (498A, IPC) | 3874 | 11156 | 0 | 65 | 0 | 6774 | 3363 | 4828 | 22315 | 6774 | 380 | 1286 | 1216 | 26207 |
| 8 | IMPORTATION OF GIRLS (Sec.366B IPC) | 0 | 0 | 0 | 0 | 0 | 0 | 0 | 0 | 0 | 0 | 0 | 0 | 0 | 0 |
| 9 | MURDER | 344 | 1217 | 0 | 33 | 0 | 1043 | 132 | 353 | 3862 | 1043 | 0 | 242 | 145 | 4518 |
| 10 | ATTEMPT TO COMMIT MURDER | 10 | 232 | 0 | 7 | 0 | 198 | 10 | 27 | 675 | 198 | 0 | 36 | 15 | 822 |
| 11 | CULPABLE HOMICIDE NOT AMOUNTING TO MURDER | 29 | 204 | 0 | 5 | 0 | 180 | 22 | 26 | 507 | 180 | 0 | 18 | 19 | 650 |
| 12 | ATTEMPT TO COMMIT CULPABLE HOMICIDE | 6 | 79 | 0 | 0 | 0 | 73 | 4 | 8 | 50 | 73 | 0 | 2 | 2 | 119 |
| 13 | GRIEVOUS HURT | 49 | 869 | 0 | 2 | 0 | 829 | 29 | 58 | 2230 | 829 | 6 | 86 | 69 | 2898 |
| 14 | ACID ATTACK | 12 | 44 | 0 | 6 | 0 | 37 | 4 | 9 | 69 | 37 | 0 | 1 | 1 | 104 |
| 15 | ATTEMPT TO ACID ATTACK | 5 | 7 | 0 | 2 | 0 | 6 | 4 | 0 | 13 | 6 | 0 | 0 | 0 | 19 |

**TABLE – 48 Contd
Crime Against Women and Girls Disposal By Police and Court During in 2016 in Uttar Pradesh**

| Sl | Crime Head | Cases pending investigation from previous year | Cases reported during the year | Cases transferred to other Police Station or Magistrate | Cases ended as final report false | Cases ended as mistake of fact or of law | Cases charged sheeted | Cases final report submitted | Cases pending investigation at the end of the year | Cases pending trial from the previous year | Cases charged sheeted | Cases compounded or withdrawn | Cases convicted | Cases Acquitted or Discharged | Cases Pending Trial at the end of the year |
|----|--|--|--------------------------------|---|-----------------------------------|--|-----------------------|------------------------------|--|--|-----------------------|-------------------------------|-----------------|-------------------------------|--|
| 1 | 2 | 3 | 4 | 5 | 6 | 7 | 8 | 9 | 10 | 11 | 12 | 13 | 14 | 15 | 16 |
| 16 | Deaths caused by act done with intent to cause miscarriage | 0 | 118 | 0 | 6 | 0 | 81 | 30 | 1 | 2 | 81 | 0 | 0 | 0 | 83 |
| 17 | CAUSING MISCARRIAGE WITHOUT WOMENS CONSENT | 4 | 407 | 0 | 33 | 0 | 239 | 79 | 60 | 38 | 239 | 0 | 0 | 0 | 277 |
| 18 | DACOITY | 2 | 8 | 0 | 0 | 0 | 8 | 0 | 2 | 19 | 8 | 0 | 0 | 0 | 27 |
| 19 | ROBBERY | 28 | 425 | 0 | 14 | 0 | 270 | 87 | 82 | 449 | 270 | 0 | 31 | 18 | 670 |
| 20 | ARSON | 2 | 10 | 0 | 0 | 0 | 10 | 1 | 1 | 12 | 10 | 0 | 0 | 0 | 22 |
| 21 | HUMAN TRAFFICKING | 2 | 37 | 0 | 0 | 0 | 20 | 6 | 13 | 6 | 20 | 0 | 0 | 0 | 26 |
| 22 | ABETMENT OF SUICIDE OF WOMEN (306 IPC) | 57 | 286 | 0 | 1 | 0 | 228 | 56 | 58 | 396 | 228 | 0 | 16 | 20 | 588 |
| 23 | UNNATURAL OFFENCES | 4 | 363 | 0 | 29 | 0 | 163 | 123 | 52 | 13 | 163 | 0 | 0 | 0 | 176 |
| 24 | OTHER IPC CRIME AGAINST WOMEN | 1358 | 8184 | 0 | 61 | 0 | 6178 | 2259 | 1044 | 10629 | 6178 | 2 | 676 | 602 | 15527 |
| 25 | DOWRY PROHIB. ACT | 947 | 2867 | 0 | 78 | 0 | 2116 | 720 | 900 | 3861 | 2116 | 27 | 157 | 134 | 5659 |
| 26 | INDECENT REPRESENTATION OF WOMEN (P) Act, 1986 | 0 | 16 | 0 | 0 | 0 | 13 | 0 | 3 | 3 | 13 | 0 | 0 | 0 | 16 |
| 27 | SATI PREVENTION Act, 1987 | 0 | 0 | 0 | 0 | 0 | 0 | 0 | 0 | 0 | 0 | 0 | 0 | 0 | 0 |
| 28 | DOMESTIC VIOLENCE ACT 2005 | 1 | 23 | 0 | 0 | 0 | 16 | 5 | 3 | 74 | 16 | 0 | 0 | 0 | 90 |
| 29 | IMMORAL TRAFFIC(P) ACT | 5 | 50 | 0 | 0 | 0 | 43 | 0 | 12 | 170 | 43 | 0 | 12 | 4 | 197 |
| 30 | OTHER SLL CRIME AGAINST WOMEN | 598 | 195 | 0 | 0 | 0 | 308 | 243 | 242 | 6272 | 308 | 0 | 244 | 229 | 6107 |
| 31 | Total Crimes against Women | 12269 | 60408 | 1 | 1848 | 0 | 40967 | 15357 | 14504 | 108608 | 40967 | 668 | 7126 | 6304 | 135477 |

TABLE – 49
Crime Against Women and Girls District/Range/Zone During in 2016

| SL | District | RAPE | ATTEMPT TO RAPE | KIDNAPPING & ABDUCTION | DOWRY DEATH | Assault on Women with intent to outrage her Modesty (U/S 354 IPC) | Insult to the Modesty of Women (U/S 509 IPC) | CRUELTY BY HUSBAND OR OTHER RELATIVES (498A, IPC) | IMPORTATION OF GIRLS (Sec.366B IPC) | MURDER | ATTEMPT TO COMMIT MURDER | CULPABLE HOMICIDE NOT AMOUNTING TO MURDER | ATTEMPT TO COMMIT CULPABLE HOMICIDE | GRIEVOUS HURT | ACID ATTACK |
|-------------------------|---------------|------------|-----------------|------------------------|-------------|---|--|---|-------------------------------------|------------|--------------------------|---|-------------------------------------|---------------|-------------|
| 1 | 2 | 3 | 4 | 5 | 6 | 7 | 8 | 9 | 10 | 11 | 12 | 13 | 14 | 15 | 16 |
| 1 | MEERUT | 96 | 63 | 168 | 35 | 327 | 0 | 488 | 0 | 33 | 0 | 1 | 0 | 3 | 2 |
| 2 | BULANDSHAHR | 113 | 15 | 255 | 55 | 262 | 1 | 253 | 0 | 32 | 11 | 1 | 0 | 0 | 1 |
| 3 | GHAZIABAD | 187 | 14 | 390 | 40 | 287 | 1 | 526 | 0 | 24 | 6 | 6 | 0 | 3 | 0 |
| 4 | G.B. NAGAR | 84 | 48 | 230 | 24 | 208 | 7 | 262 | 0 | 25 | 4 | 1 | 1 | 0 | 1 |
| 5 | BAGPAT | 35 | 7 | 103 | 13 | 77 | 1 | 103 | 0 | 17 | 11 | 6 | 0 | 0 | 0 |
| 6 | HAPUR | 53 | 22 | 114 | 11 | 109 | 0 | 40 | 0 | 11 | 0 | 0 | 0 | 0 | 0 |
| MEERUT RANGE | | 568 | 169 | 1260 | 178 | 1270 | 10 | 1672 | 0 | 142 | 32 | 15 | 1 | 6 | 4 |
| 7 | SAHARANPUR | 51 | 10 | 175 | 21 | 122 | 0 | 114 | 0 | 20 | 4 | 4 | 0 | 19 | 1 |
| 8 | MUZZAFARNAGAR | 38 | 25 | 205 | 32 | 97 | 0 | 280 | 0 | 16 | 8 | 2 | 0 | 27 | 1 |
| 9 | SHAMLI | 17 | 79 | 39 | 6 | 62 | 2 | 120 | 0 | 7 | 1 | 0 | 0 | 2 | 0 |
| SAHARANPUR RANGE | | 106 | 114 | 419 | 59 | 281 | 2 | 514 | 0 | 43 | 13 | 6 | 0 | 48 | 2 |
| MEERUT ZONE | | 674 | 283 | 1679 | 237 | 1551 | 12 | 2186 | 0 | 185 | 45 | 21 | 1 | 54 | 6 |
| 10 | BAREILLY | 125 | 250 | 416 | 73 | 483 | 1 | 449 | 0 | 29 | 15 | 6 | 3 | 9 | 1 |
| 11 | SHAHJAHANPUR | 90 | 7 | 225 | 45 | 280 | 0 | 145 | 0 | 22 | 0 | 7 | 0 | 5 | 0 |
| 12 | PILIBHIT | 86 | 48 | 84 | 30 | 206 | 0 | 186 | 0 | 11 | 0 | 0 | 3 | 0 | 0 |
| 13 | BADAUN | 97 | 6 | 224 | 45 | 201 | 0 | 97 | 0 | 18 | 13 | 4 | 0 | 53 | 1 |
| BAREILLY RANGE | | 398 | 311 | 949 | 193 | 1170 | 1 | 877 | 0 | 80 | 28 | 17 | 6 | 67 | 2 |
| 14 | MORADABAD | 208 | 23 | 294 | 33 | 497 | 2 | 421 | 0 | 23 | 15 | 4 | 4 | 7 | 3 |
| 15 | RAMPUR | 111 | 150 | 153 | 24 | 154 | 0 | 90 | 0 | 15 | 0 | 2 | 0 | 0 | 2 |
| 16 | BUNOR | 125 | 58 | 225 | 22 | 177 | 0 | 173 | 0 | 19 | 0 | 0 | 0 | 0 | 1 |
| 17 | AMROHA | 93 | 81 | 92 | 13 | 131 | 0 | 181 | 0 | 8 | 0 | 7 | 0 | 0 | 0 |
| 18 | SAMBHAL | 52 | 30 | 173 | 28 | 113 | 0 | 145 | 0 | 13 | 0 | 6 | 0 | 0 | 2 |
| MORADABAD RANGE | | 589 | 342 | 937 | 120 | 1072 | 2 | 1010 | 0 | 78 | 15 | 19 | 4 | 7 | 8 |
| BAREILLY ZONE | | 987 | 653 | 1886 | 313 | 2242 | 3 | 1887 | 0 | 158 | 43 | 36 | 10 | 74 | 10 |
| 19 | LUCKNOW | 202 | 54 | 798 | 65 | 523 | 1 | 1185 | 0 | 42 | 0 | 2 | 0 | 0 | 0 |
| 20 | RAIBARELI | 54 | 20 | 109 | 17 | 82 | 0 | 71 | 0 | 10 | 2 | 0 | 0 | 19 | 0 |
| 21 | UNNAO | 82 | 3 | 240 | 44 | 145 | 0 | 181 | 0 | 24 | 1 | 3 | 3 | 2 | 0 |
| 22 | KHIRI | 70 | 12 | 311 | 51 | 166 | 0 | 149 | 0 | 26 | 0 | 0 | 0 | 19 | 1 |
| 23 | SITAPUR | 103 | 10 | 255 | 69 | 214 | 0 | 36 | 0 | 19 | 0 | 0 | 0 | 0 | 0 |
| 24 | HARDOI | 109 | 8 | 160 | 41 | 156 | 0 | 96 | 0 | 19 | 0 | 5 | 0 | 0 | 0 |
| LUCKNOW RANGE | | 620 | 107 | 1873 | 287 | 1286 | 1 | 1718 | 0 | 140 | 3 | 10 | 3 | 40 | 1 |
| 25 | FAIZABAD | 41 | 8 | 159 | 19 | 103 | 0 | 9 | 0 | 18 | 0 | 4 | 0 | 8 | 0 |
| 26 | BARABANKI | 29 | 0 | 163 | 44 | 77 | 0 | 150 | 0 | 16 | 0 | 1 | 0 | 0 | 0 |
| 27 | SULTANPUR | 31 | 57 | 129 | 21 | 80 | 0 | 13 | 0 | 7 | 0 | 2 | 0 | 23 | 0 |
| 28 | AMBEDKANAGAR | 48 | 2 | 98 | 11 | 50 | 1 | 6 | 0 | 9 | 0 | 3 | 0 | 30 | 1 |
| 29 | AMETHI | 37 | 29 | 144 | 9 | 87 | 0 | 0 | 0 | 7 | 0 | 3 | 0 | 0 | 0 |
| FAIZABAD RANGE | | 186 | 96 | 693 | 104 | 397 | 1 | 178 | 0 | 57 | 0 | 13 | 0 | 61 | 1 |
| LUCKNOW ZONE | | 806 | 203 | 2566 | 391 | 1683 | 2 | 1896 | 0 | 197 | 3 | 23 | 3 | 101 | 2 |

TABLE – 49 Contd
Crime Against Women and Girls District/Range/Zone During in 2016

| SL | District | RAPE | ATTEMPT TO RAPE | KIDNAPPING & ABDUCTION | DOWRY DEATH | Assault on Women with intent to outrage her Modesty (U/S 354 IPC) | Insult to the Modesty of Women (U/S 509 IPC) | CRUELTY BY HUSBAND OR OTHER RELATIVES (498A, IPC) | IMPORTATION OF GIRLS (Sec.366B IPC) | MURDER | ATTEMPT TO COMMIT MURDER | CULPABLE HOMICIDE NOT AMOUNTING TO MURDER | ATTEMPT TO COMMIT CULPABLE HOMICIDE | GRIEVOUS HURT | ACID ATTACK | ATTEMPT TO ACID ATTACK |
|--------------------------|-----------------|------------|-----------------|------------------------|-------------|---|--|---|-------------------------------------|------------|--------------------------|---|-------------------------------------|---------------|-------------|------------------------|
| 1 | 2 | 3 | 4 | 5 | 6 | 7 | 8 | 9 | 10 | 11 | 12 | 13 | 14 | 15 | 16 | 17 |
| 30 | GORAKHPUR | 167 | 59 | 367 | 53 | 240 | 0 | 0 | 0 | 25 | 0 | 5 | 16 | 32 | 0 | 0 |
| 31 | DEORIA | 62 | 8 | 202 | 22 | 127 | 0 | 49 | 0 | 11 | 0 | 1 | 0 | 0 | 2 | 0 |
| 32 | MAHARAJGANJ | 64 | 0 | 44 | 30 | 59 | 0 | 56 | 0 | 9 | 0 | 3 | 0 | 0 | 0 | 0 |
| 33 | KUSHINAGAR | 75 | 66 | 165 | 29 | 173 | 0 | 70 | 0 | 18 | 12 | 5 | 6 | 99 | 0 | 0 |
| GORAKHPUR RANGE | | 368 | 133 | 778 | 134 | 599 | 0 | 175 | 0 | 63 | 12 | 14 | 22 | 131 | 2 | 0 |
| 34 | GONDA | 51 | 97 | 141 | 27 | 110 | 0 | 1 | 0 | 11 | 0 | 0 | 11 | 20 | 2 | 0 |
| 35 | BALRAMPUR | 17 | 16 | 46 | 10 | 71 | 0 | 4 | 0 | 8 | 0 | 1 | 0 | 1 | 0 | 0 |
| 36 | BAHRAICH | 42 | 18 | 200 | 56 | 119 | 0 | 1 | 0 | 11 | 0 | 2 | 0 | 0 | 0 | 0 |
| 37 | SHRAVASTI | 11 | 5 | 67 | 11 | 66 | 0 | 1 | 0 | 7 | 0 | 1 | 0 | 6 | 0 | 0 |
| DEVIPATAN RANGE | | 121 | 136 | 454 | 104 | 366 | 0 | 7 | 0 | 37 | 0 | 4 | 11 | 27 | 2 | 0 |
| 38 | BASTI | 35 | 9 | 131 | 31 | 67 | 0 | 0 | 0 | 12 | 0 | 6 | 0 | 0 | 0 | 1 |
| 39 | SIDHARTHANAGAR | 36 | 0 | 104 | 22 | 75 | 0 | 0 | 0 | 9 | 0 | 3 | 0 | 8 | 0 | 0 |
| 40 | ST. KABIR NAGAR | 27 | 3 | 68 | 21 | 35 | 0 | 38 | 0 | 7 | 0 | 0 | 0 | 0 | 0 | 0 |
| BASTI RANGE | | 98 | 12 | 303 | 74 | 177 | 0 | 38 | 0 | 28 | 0 | 9 | 0 | 8 | 0 | 1 |
| GORAKHPUR ZONE | | 587 | 281 | 1535 | 312 | 1142 | 0 | 220 | 0 | 128 | 12 | 27 | 33 | 166 | 4 | 1 |
| 41 | VARANASI | 105 | 39 | 196 | 32 | 251 | 2 | 325 | 0 | 12 | 7 | 1 | 1 | 28 | 0 | 0 |
| 42 | GHAZIPUR | 43 | 51 | 132 | 18 | 102 | 3 | 86 | 0 | 10 | 9 | 6 | 0 | 0 | 1 | 1 |
| 43 | JAUNPUR | 78 | 11 | 197 | 46 | 106 | 1 | 0 | 0 | 19 | 0 | 6 | 0 | 0 | 3 | 0 |
| 44 | CHANDAULI | 28 | 3 | 68 | 26 | 75 | 0 | 76 | 0 | 10 | 7 | 3 | 5 | 36 | 0 | 0 |
| VARANASI RANGE | | 254 | 104 | 593 | 122 | 534 | 6 | 487 | 0 | 51 | 23 | 16 | 6 | 64 | 4 | 1 |
| 45 | MIRZAPUR | 30 | 7 | 27 | 18 | 9 | 0 | 12 | 0 | 3 | 0 | 3 | 0 | 0 | 1 | 0 |
| 46 | SONBHADRA | 42 | 3 | 41 | 18 | 35 | 1 | 37 | 0 | 5 | 1 | 4 | 3 | 37 | 0 | 0 |
| 47 | BHADOHI | 9 | 6 | 51 | 12 | 37 | 0 | 6 | 0 | 8 | 2 | 3 | 4 | 20 | 0 | 0 |
| VINDHYACHAL RANGE | | 81 | 16 | 119 | 48 | 81 | 1 | 55 | 0 | 16 | 3 | 10 | 7 | 57 | 1 | 0 |
| 48 | AZAMGARH | 73 | 10 | 201 | 41 | 176 | 0 | 133 | 0 | 17 | 14 | 3 | 1 | 128 | 1 | 0 |
| 49 | MAU | 27 | 9 | 111 | 27 | 59 | 0 | 5 | 0 | 7 | 0 | 5 | 1 | 16 | 0 | 0 |
| 50 | BALLIA | 40 | 9 | 175 | 23 | 139 | 3 | 85 | 0 | 21 | 0 | 5 | 0 | 0 | 1 | 0 |
| AZAMGARH RANGE | | 140 | 28 | 487 | 91 | 374 | 3 | 223 | 0 | 45 | 14 | 13 | 2 | 144 | 2 | 0 |
| VARANASI ZONE | | 475 | 148 | 1199 | 261 | 989 | 10 | 765 | 0 | 112 | 40 | 39 | 15 | 265 | 7 | 1 |

TABLE – 49 Contd
Crime Against Women and Girls District/Range/Zone During in 2016

| SL | District | RAPE | ATTEMPT TO RAPE | KIDNAPPING & ABDUCTION | DOWRY DEATH | Assault on Women with intent to outrage her Modesty (U/S 354 IPC) | Insult to the Modesty of Women (U/S 509 IPC) | CRUELTY BY HUSBAND OR OTHER RELATIVES (498A, IPC) | IMPORTATION OF GIRLS (Sec.366B IPC) | MURDER | ATTEMPT TO COMMIT MURDER | CULPABLE HOMICIDE NOT AMOUNTING TO MURDER | ATTEMPT TO COMMIT CULPABLE HOMICIDE | GRIEVOUS HURT | ACID ATTACK | ATTEMPT TO ACID ATTACK |
|----|---------------------------|-------------|-----------------|------------------------|-------------|---|--|---|-------------------------------------|-------------|--------------------------|---|-------------------------------------|---------------|-------------|------------------------|
| 1 | 2 | 3 | 4 | 5 | 6 | 7 | 8 | 9 | 10 | 11 | 12 | 13 | 14 | 15 | 16 | 17 |
| 51 | ALLAHABAD | 84 | 20 | 286 | 69 | 283 | 2 | 364 | 0 | 32 | 10 | 0 | 0 | 9 | 1 | 0 |
| 52 | FATEHPUR | 60 | 25 | 161 | 39 | 174 | 0 | 96 | 0 | 15 | 4 | 5 | 9 | 38 | 0 | 0 |
| 53 | PRATAPGARH | 66 | 10 | 232 | 26 | 148 | 0 | 215 | 0 | 17 | 3 | 0 | 0 | 56 | 2 | 1 |
| 54 | KAUSHAMBI | 27 | 7 | 160 | 27 | 141 | 0 | 119 | 0 | 10 | 7 | 8 | 1 | 8 | 0 | 0 |
| | ALLAHABAD RANGE | 237 | 62 | 839 | 161 | 746 | 2 | 794 | 0 | 74 | 24 | 13 | 10 | 111 | 3 | 1 |
| 55 | BANDA | 41 | 0 | 75 | 24 | 89 | 0 | 71 | 0 | 5 | 0 | 5 | 0 | 9 | 0 | 0 |
| 56 | HAMIRPUR | 37 | 0 | 70 | 21 | 103 | 0 | 57 | 0 | 9 | 0 | 2 | 0 | 0 | 0 | 0 |
| 57 | MAHOBA | 28 | 1 | 68 | 19 | 107 | 1 | 39 | 0 | 10 | 0 | 0 | 0 | 2 | 1 | 0 |
| 58 | CHITRAKOOT | 28 | 8 | 65 | 25 | 99 | 0 | 46 | 0 | 3 | 0 | 1 | 0 | 0 | 0 | 0 |
| | CH. DHAM RANGE | 134 | 9 | 278 | 89 | 398 | 1 | 213 | 0 | 27 | 0 | 8 | 0 | 11 | 1 | 0 |
| | ALLAHABAD ZONE | 371 | 71 | 1117 | 250 | 1144 | 3 | 1007 | 0 | 101 | 24 | 21 | 10 | 122 | 4 | 1 |
| 59 | KANPUR NAGAR | 76 | 5 | 390 | 80 | 260 | 1 | 455 | 0 | 37 | 3 | 6 | 0 | 0 | 1 | 0 |
| 60 | KANPUR DEHAT | 40 | 4 | 199 | 46 | 148 | 0 | 172 | 0 | 16 | 0 | 3 | 0 | 0 | 0 | 0 |
| 61 | FATEHGARH | 32 | 13 | 130 | 42 | 91 | 0 | 197 | 0 | 15 | 0 | 1 | 0 | 0 | 0 | 1 |
| 62 | ETAWAH | 38 | 9 | 175 | 44 | 131 | 0 | 185 | 0 | 15 | 0 | 1 | 0 | 0 | 0 | 0 |
| 63 | KANNAUJ | 64 | 10 | 131 | 24 | 119 | 0 | 119 | 0 | 8 | 6 | 4 | 0 | 2 | 0 | 0 |
| 64 | AURAIYA | 19 | 6 | 138 | 27 | 95 | 0 | 151 | 0 | 10 | 0 | 1 | 0 | 0 | 0 | 0 |
| | KANPUR RANGE | 269 | 47 | 1163 | 263 | 844 | 1 | 1279 | 0 | 101 | 9 | 16 | 0 | 2 | 1 | 1 |
| 65 | JHANSI | 45 | 9 | 137 | 36 | 144 | 1 | 205 | 0 | 22 | 0 | 2 | 0 | 0 | 1 | 0 |
| 66 | JALAUN | 33 | 28 | 69 | 33 | 120 | 1 | 45 | 0 | 13 | 0 | 1 | 0 | 0 | 1 | 0 |
| 67 | LALITPUR | 26 | 1 | 43 | 16 | 65 | 0 | 27 | 0 | 5 | 0 | 0 | 0 | 5 | 0 | 0 |
| | JHANSI RANGE | 104 | 38 | 249 | 85 | 329 | 2 | 277 | 0 | 40 | 0 | 3 | 0 | 5 | 2 | 0 |
| | KANPUR ZONE | 373 | 85 | 1412 | 348 | 1173 | 3 | 1556 | 0 | 141 | 9 | 19 | 0 | 7 | 3 | 1 |
| 68 | AGRA | 110 | 63 | 404 | 86 | 414 | 0 | 565 | 0 | 30 | 26 | 3 | 7 | 48 | 1 | 1 |
| 69 | MATHURA | 55 | 50 | 168 | 40 | 160 | 0 | 238 | 0 | 32 | 0 | 1 | 0 | 0 | 2 | 0 |
| 70 | MAINPURI | 68 | 9 | 143 | 34 | 103 | 0 | 103 | 0 | 20 | 22 | 2 | 0 | 0 | 0 | 0 |
| 71 | FIROZABAD | 41 | 11 | 269 | 66 | 109 | 0 | 179 | 0 | 19 | 0 | 4 | 0 | 0 | 1 | 0 |
| | AGRA RANGE | 274 | 133 | 984 | 226 | 786 | 0 | 1085 | 0 | 101 | 48 | 10 | 7 | 48 | 4 | 1 |
| 72 | ALIGARH | 101 | 33 | 318 | 57 | 224 | 0 | 279 | 0 | 45 | 5 | 3 | 0 | 21 | 1 | 0 |
| 73 | ETAH | 76 | 30 | 93 | 34 | 134 | 2 | 68 | 0 | 19 | 0 | 3 | 0 | 5 | 2 | 0 |
| 74 | KASGANJ | 53 | 10 | 95 | 18 | 97 | 0 | 42 | 0 | 7 | 0 | 0 | 0 | 0 | 1 | 0 |
| 75 | HATHRUS | 32 | 27 | 96 | 24 | 105 | 0 | 165 | 0 | 21 | 3 | 2 | 0 | 5 | 0 | 0 |
| | ALIGARH RANGE | 262 | 100 | 602 | 133 | 560 | 2 | 554 | 0 | 92 | 8 | 8 | 0 | 31 | 4 | 0 |
| | AGRA ZONE | 536 | 233 | 1586 | 359 | 1346 | 2 | 1639 | 0 | 193 | 56 | 18 | 7 | 79 | 8 | 1 |
| 76 | GRP | 7 | 1 | 14 | 2 | 65 | 0 | 0 | 0 | 2 | 0 | 0 | 0 | 1 | 0 | 0 |
| | TOTAL ALL DISTRICT | 4816 | 1958 | 12994 | 2473 | 11335 | 35 | 11156 | 0 | 1217 | 232 | 204 | 79 | 869 | 44 | 7 |

TABLE – 49 Contd
Crime Against Women and Girls District/Range/Zone During in 2016

| SL | District | Deaths caused by act done with intent to cause miscarriage | MISCARRIAGE WITHOUT WOMENS CONSENT | DACOITY | ROBBERY | ARSON | HUMAN TRAFFICKING | ABETMENT OF SUICIDE OF WOMEN (306 IPC) | UNNATURAL OFFENCES | OTHER IPC CRIME AGAINST WOMEN | DOWRY PROHIB. ACT | INDECENT REPRESENTATION OF WOMEN (P) Act, 1986 | SATI PREVENTION Act, 1987 | DOMESTIC VIOLENCE ACT 2005 | IMMORAL TRAFFIC(P) ACT | OTHER SLL CRIME AGAINST WOMEN | Total Crimes against Women |
|-------------------------|---------------|--|------------------------------------|----------|-----------|----------|-------------------|--|--------------------|-------------------------------|-------------------|--|---------------------------|----------------------------|------------------------|-------------------------------|----------------------------|
| 1 | 2 | 18 | 19 | 20 | 21 | 22 | 23 | 24 | 25 | 26 | 27 | 28 | 29 | 30 | 31 | 32 | 33 |
| 1 | MEERUT | 0 | 9 | 0 | 16 | 0 | 0 | 14 | 0 | 122 | 0 | 0 | 0 | 0 | 7 | 0 | 1385 |
| 2 | BULANDSHAHAR | 0 | 1 | 0 | 0 | 0 | 0 | 2 | 0 | 145 | 0 | 0 | 0 | 0 | 1 | 7 | 1158 |
| 3 | GHAZIABAD | 0 | 2 | 0 | 3 | 0 | 1 | 1 | 0 | 256 | 0 | 0 | 0 | 0 | 0 | 19 | 1770 |
| 4 | G.B. NAGAR | 0 | 0 | 0 | 25 | 0 | 0 | 1 | 0 | 43 | 0 | 0 | 0 | 0 | 1 | 7 | 976 |
| 5 | BAGPAT | 0 | 20 | 0 | 0 | 0 | 0 | 6 | 0 | 130 | 0 | 0 | 0 | 0 | 0 | 0 | 534 |
| 6 | HAPUR | 0 | 2 | 1 | 0 | 0 | 0 | 1 | 0 | 65 | 0 | 0 | 0 | 0 | 0 | 3 | 438 |
| MEERUT RANGE | | 0 | 34 | 1 | 44 | 0 | 1 | 25 | 0 | 761 | 0 | 0 | 0 | 0 | 9 | 36 | 6240 |
| 7 | SAHARANPUR | 0 | 12 | 0 | 0 | 0 | 2 | 0 | 31 | 89 | 2 | 0 | 0 | 0 | 0 | 3 | 687 |
| 8 | MUZZAFARNAGAR | 45 | 0 | 0 | 6 | 0 | 0 | 1 | 0 | 274 | 0 | 0 | 0 | 0 | 0 | 0 | 1065 |
| 9 | SHAMLI | 0 | 11 | 0 | 0 | 0 | 0 | 0 | 30 | 69 | 0 | 0 | 0 | 0 | 1 | 5 | 460 |
| SAHARANPUR RANGE | | 45 | 23 | 0 | 6 | 0 | 2 | 1 | 61 | 432 | 2 | 0 | 0 | 0 | 1 | 8 | 2188 |
| MEERUT ZONE | | 45 | 57 | 1 | 50 | 0 | 3 | 26 | 61 | 1193 | 2 | 0 | 0 | 0 | 10 | 44 | 8428 |
| 10 | BAREILLY | 0 | 45 | 3 | 14 | 0 | 0 | 0 | 30 | 285 | 8 | 0 | 0 | 0 | 1 | 2 | 2258 |
| 11 | SHAHJAHANPUR | 0 | 15 | 2 | 0 | 0 | 0 | 4 | 0 | 64 | 96 | 0 | 0 | 0 | 0 | 8 | 1026 |
| 12 | PILIBHIT | 0 | 11 | 0 | 0 | 0 | 0 | 6 | 0 | 97 | 69 | 0 | 0 | 0 | 1 | 0 | 850 |
| 13 | BADAUN | 0 | 1 | 0 | 0 | 0 | 0 | 6 | 4 | 90 | 2 | 0 | 0 | 0 | 0 | 0 | 875 |
| BAREILLY RANGE | | 0 | 72 | 5 | 14 | 0 | 0 | 16 | 34 | 536 | 175 | 0 | 0 | 0 | 2 | 10 | 4963 |
| 14 | MORADABAD | 0 | 3 | 0 | 0 | 0 | 1 | 0 | 0 | 25 | 0 | 0 | 0 | 0 | 2 | 0 | 1579 |
| 15 | RAMPUR | 0 | 41 | 0 | 0 | 0 | 0 | 0 | 108 | 111 | 220 | 0 | 0 | 19 | 6 | 0 | 1221 |
| 16 | BIJNOR | 0 | 0 | 0 | 0 | 0 | 0 | 1 | 44 | 22 | 31 | 0 | 0 | 0 | 0 | 0 | 914 |
| 17 | AMROHA | 0 | 18 | 0 | 0 | 0 | 0 | 0 | 0 | 80 | 32 | 0 | 0 | 0 | 0 | 0 | 753 |
| 18 | SAMBHAL | 0 | 10 | 0 | 0 | 0 | 0 | 0 | 2 | 82 | 46 | 0 | 0 | 0 | 1 | 0 | 721 |
| MORADABAD RANGE | | 0 | 72 | 0 | 0 | 0 | 1 | 1 | 154 | 320 | 329 | 0 | 0 | 19 | 9 | 0 | 5108 |
| BAREILLY ZONE | | 0 | 144 | 5 | 14 | 0 | 1 | 17 | 188 | 856 | 504 | 0 | 0 | 19 | 11 | 10 | 10071 |
| 19 | LUCKNOW | 0 | 91 | 0 | 0 | 0 | 1 | 0 | 77 | 1233 | 0 | 0 | 0 | 0 | 3 | 0 | 4296 |
| 20 | RAIBARELI | 0 | 0 | 0 | 0 | 0 | 0 | 0 | 0 | 128 | 0 | 0 | 0 | 0 | 0 | 0 | 532 |
| 21 | UNNAO | 0 | 0 | 0 | 0 | 0 | 0 | 4 | 0 | 116 | 0 | 2 | 0 | 0 | 2 | 3 | 876 |
| 22 | KHIRI | 0 | 4 | 0 | 1 | 0 | 2 | 4 | 10 | 85 | 17 | 0 | 0 | 0 | 0 | 8 | 958 |
| 23 | SITAPUR | 1 | 11 | 0 | 0 | 0 | 1 | 3 | 0 | 42 | 140 | 0 | 0 | 0 | 0 | 0 | 927 |
| 24 | HARDOI | 0 | 1 | 0 | 2 | 0 | 1 | 0 | 0 | 166 | 0 | 0 | 0 | 0 | 0 | 0 | 788 |
| LUCKNOW RANGE | | 1 | 107 | 0 | 3 | 0 | 5 | 11 | 87 | 1770 | 157 | 2 | 0 | 0 | 5 | 11 | 8248 |
| 25 | FAIZABAD | 0 | 2 | 0 | 4 | 0 | 0 | 4 | 1 | 78 | 93 | 0 | 0 | 1 | 0 | 0 | 577 |
| 26 | BARABANKI | 0 | 0 | 0 | 0 | 0 | 0 | 0 | 0 | 118 | 145 | 0 | 0 | 0 | 0 | 3 | 772 |
| 27 | SULTANPUR | 0 | 8 | 0 | 19 | 0 | 0 | 1 | 0 | 77 | 70 | 0 | 0 | 0 | 0 | 0 | 565 |
| 28 | AMBEDKANAGAR | 0 | 7 | 0 | 0 | 0 | 0 | 0 | 0 | 57 | 45 | 0 | 0 | 0 | 0 | 1 | 397 |
| 29 | AMETHI | 0 | 0 | 0 | 0 | 0 | 0 | 1 | 0 | 4 | 80 | 0 | 0 | 0 | 0 | 0 | 430 |
| FAIZABAD RANGE | | 0 | 17 | 0 | 23 | 0 | 0 | 6 | 1 | 334 | 433 | 0 | 0 | 1 | 0 | 4 | 2606 |
| LUCKNOW ZONE | | 1 | 124 | 0 | 26 | 0 | 5 | 17 | 88 | 2104 | 590 | 2 | 0 | 1 | 5 | 15 | 10854 |

TABLE – 49 Contd
Crime Against Women and Girls District/Range/Zone During in 2016

| SL | District | Deaths caused by act done with intent to cause miscarriage | CAUSING MISCARRIAGE WITHOUT WOMENS CONSENT | DACOITY | ROBBERY | ARSON | HUMAN TRAFFICKING | ABETMENT OF SUICIDE OF WOMEN (306 IPC) | UNNATURAL OFFENCES | OTHER IPC CRIME AGAINST WOMEN | DOWRY PROHIB. ACT | INDECENT REPRESENTATION OF WOMEN (P) Act, 1986 | SATI PREVENTION Act, 1987 | DOMESTIC VIOLENCE ACT 2005 | IMMORAL TRAFFIC(P) ACT | OTHER SLL CRIME AGAINST WOMEN | Total Crimes against Women |
|--------------------------|-----------------|--|--|----------|-----------|----------|-------------------|--|--------------------|-------------------------------|-------------------|--|---------------------------|----------------------------|------------------------|-------------------------------|----------------------------|
| 1 | 2 | 18 | 19 | 20 | 21 | 22 | 23 | 24 | 25 | 26 | 27 | 28 | 29 | 30 | 31 | 32 | 33 |
| 30 | GORAKHPUR | 0 | 0 | 0 | 28 | 0 | 1 | 5 | 6 | 408 | 293 | 0 | 0 | 0 | 1 | 16 | 1752 |
| 31 | DEORIA | 0 | 0 | 0 | 0 | 0 | 1 | 2 | 0 | 8 | 21 | 0 | 0 | 0 | 0 | 0 | 547 |
| 32 | MAHARAJGANJ | 0 | 0 | 0 | 0 | 0 | 0 | 5 | 0 | 57 | 0 | 0 | 0 | 0 | 0 | 1 | 360 |
| 33 | KUSHINAGAR | 0 | 10 | 0 | 0 | 4 | 0 | 2 | 0 | 180 | 0 | 0 | 0 | 0 | 1 | 3 | 951 |
| GORAKHPUR RANGE | | 0 | 10 | 0 | 28 | 4 | 2 | 14 | 6 | 653 | 314 | 0 | 0 | 0 | 2 | 20 | 3484 |
| 34 | GONDA | 0 | 2 | 0 | 1 | 0 | 1 | 8 | 0 | 108 | 176 | 0 | 0 | 0 | 0 | 0 | 801 |
| 35 | BALRAMPUR | 0 | 0 | 0 | 0 | 0 | 1 | 0 | 0 | 3 | 41 | 0 | 0 | 0 | 0 | 0 | 254 |
| 36 | BAHRAICH | 0 | 0 | 0 | 0 | 0 | 3 | 0 | 5 | 14 | 238 | 0 | 0 | 0 | 0 | 0 | 745 |
| 37 | SHRAVASTI | 0 | 0 | 0 | 0 | 0 | 0 | 0 | 0 | 12 | 45 | 6 | 0 | 0 | 1 | 0 | 276 |
| DEVIPATAN RANGE | | 0 | 2 | 0 | 1 | 0 | 5 | 8 | 5 | 137 | 500 | 6 | 0 | 0 | 1 | 0 | 1934 |
| 38 | BASTI | 0 | 4 | 0 | 0 | 0 | 0 | 2 | 0 | 17 | 122 | 0 | 0 | 0 | 0 | 0 | 475 |
| 39 | SIDHARTHANAGAR | 0 | 0 | 0 | 0 | 0 | 0 | 0 | 0 | 3 | 41 | 0 | 0 | 0 | 0 | 0 | 340 |
| 40 | ST. KABIR NAGAR | 0 | 1 | 0 | 0 | 0 | 0 | 0 | 0 | 14 | 0 | 0 | 0 | 0 | 0 | 0 | 254 |
| BASTI RANGE | | 0 | 5 | 0 | 0 | 0 | 0 | 2 | 0 | 34 | 163 | 0 | 0 | 0 | 0 | 0 | 952 |
| GORAKHPUR ZONE | | 0 | 17 | 0 | 29 | 4 | 7 | 24 | 11 | 824 | 977 | 6 | 0 | 0 | 3 | 20 | 6370 |
| 41 | VARANASI | 34 | 0 | 0 | 10 | 0 | 2 | 14 | 0 | 320 | 0 | 0 | 0 | 0 | 0 | 6 | 1426 |
| 42 | GHAZIPUR | 0 | 0 | 0 | 0 | 0 | 0 | 8 | 0 | 14 | 0 | 0 | 0 | 0 | 0 | 0 | 526 |
| 43 | JAUNPUR | 0 | 0 | 0 | 0 | 0 | 2 | 0 | 0 | 70 | 52 | 0 | 0 | 0 | 0 | 0 | 634 |
| 44 | CHANDAULI | 0 | 7 | 0 | 5 | 0 | 0 | 8 | 1 | 44 | 0 | 0 | 0 | 0 | 0 | 0 | 446 |
| VARANASI RANGE | | 34 | 7 | 0 | 15 | 0 | 4 | 30 | 1 | 448 | 52 | 0 | 0 | 0 | 0 | 6 | 2862 |
| 45 | MIRZAPUR | 0 | 0 | 0 | 0 | 0 | 0 | 3 | 0 | 1 | 74 | 0 | 0 | 0 | 2 | 0 | 235 |
| 46 | SONBHADRA | 0 | 0 | 0 | 0 | 0 | 1 | 4 | 1 | 59 | 0 | 0 | 0 | 0 | 0 | 4 | 342 |
| 47 | BHADOHI | 0 | 0 | 0 | 1 | 0 | 0 | 3 | 0 | 16 | 65 | 0 | 0 | 0 | 0 | 0 | 290 |
| VINDHYACHAL RANGE | | 0 | 0 | 0 | 1 | 0 | 1 | 10 | 1 | 76 | 139 | 0 | 0 | 0 | 2 | 4 | 729 |
| 48 | AZAMGARH | 0 | 15 | 0 | 0 | 0 | 0 | 1 | 0 | 138 | 0 | 0 | 0 | 0 | 0 | 0 | 1000 |
| 49 | MAU | 0 | 0 | 0 | 0 | 0 | 0 | 0 | 0 | 18 | 57 | 0 | 0 | 0 | 0 | 0 | 391 |
| 50 | BALLIA | 0 | 8 | 0 | 0 | 0 | 0 | 4 | 0 | 171 | 0 | 1 | 0 | 0 | 1 | 0 | 736 |
| AZAMGARH RANGE | | 0 | 23 | 0 | 0 | 0 | 0 | 5 | 0 | 327 | 57 | 1 | 0 | 0 | 1 | 0 | 1980 |
| VARANASI ZONE | | 34 | 30 | 0 | 16 | 0 | 5 | 45 | 2 | 851 | 248 | 1 | 0 | 0 | 3 | 10 | 5571 |

TABLE – 49 Contd
Crime Against Women and Girls District/Range/Zone During in 2016

| SL | District | Deaths caused by act done with intent to cause miscarriage | CAUSING MISCARRIAGE WITHOUT WOMENS CONSENT | DACOITY | ROBBERY | ARSON | HUMAN TRAFFICKING | ABETMENT OF SUICIDE OF WOMEN (306 IPC) | UNNATURAL OFFENCES | OTHER IPC CRIME AGAINST WOMEN | DOWRY PROHIB. ACT | INDECENT REPRESENTATION OF WOMEN (P) Act, 1986 | SATI PREVENTION Act, 1987 | DOMESTIC VIOLENCE ACT 2005 | IMMORAL TRAFFIC(P) ACT | OTHER SLL CRIME AGAINST WOMEN | Total Crimes against Women |
|---------------------------|--------------|--|--|----------|------------|-----------|-------------------|--|--------------------|-------------------------------|-------------------|--|---------------------------|----------------------------|------------------------|-------------------------------|----------------------------|
| 1 | 2 | 18 | 19 | 20 | 21 | 22 | 23 | 24 | 25 | 26 | 27 | 28 | 29 | 30 | 31 | 32 | 33 |
| 51 | ALLAHABAD | 34 | 0 | 0 | 0 | 0 | 0 | 11 | 8 | 210 | 0 | 0 | 0 | 0 | 3 | 42 | 1519 |
| 52 | FATEHPUR | 0 | 0 | 0 | 3 | 1 | 0 | 1 | 0 | 207 | 4 | 0 | 0 | 0 | 0 | 5 | 899 |
| 53 | PRATAPGARH | 0 | 1 | 0 | 0 | 5 | 0 | 4 | 0 | 12 | 76 | 0 | 0 | 0 | 1 | 0 | 928 |
| 54 | KAUSHAMBI | 0 | 13 | 0 | 0 | 0 | 0 | 4 | 0 | 67 | 0 | 0 | 0 | 0 | 0 | 6 | 659 |
| ALLAHABAD RANGE | | 34 | 14 | 0 | 3 | 6 | 0 | 20 | 8 | 496 | 80 | 0 | 0 | 0 | 4 | 53 | 3795 |
| 55 | BANDA | 0 | 0 | 0 | 0 | 0 | 0 | 2 | 0 | 60 | 0 | 0 | 0 | 0 | 0 | 1 | 437 |
| 56 | HAMIRPUR | 0 | 0 | 0 | 0 | 0 | 0 | 6 | 0 | 28 | 39 | 2 | 0 | 0 | 0 | 0 | 430 |
| 57 | MAHOPA | 0 | 0 | 0 | 3 | 0 | 1 | 7 | 0 | 39 | 32 | 0 | 0 | 1 | 0 | 0 | 416 |
| 58 | CHITRAKOOT | 0 | 0 | 0 | 0 | 0 | 0 | 5 | 0 | 28 | 1 | 0 | 0 | 0 | 1 | 3 | 371 |
| CH. DHAM RANGE | | 0 | 0 | 0 | 3 | 0 | 1 | 20 | 0 | 155 | 72 | 2 | 0 | 1 | 1 | 4 | 1428 |
| ALLAHABAD ZONE | | 34 | 14 | 0 | 6 | 6 | 1 | 40 | 8 | 651 | 152 | 2 | 0 | 1 | 5 | 57 | 5223 |
| 59 | KANPUR NAGAR | 0 | 0 | 0 | 53 | 0 | 0 | 18 | 0 | 236 | 125 | 0 | 0 | 0 | 1 | 0 | 1806 |
| 60 | KANPUR DEHAT | 0 | 0 | 0 | 0 | 0 | 0 | 5 | 0 | 124 | 0 | 0 | 0 | 0 | 0 | 1 | 818 |
| 61 | FATEHGARH | 0 | 0 | 0 | 7 | 0 | 1 | 1 | 1 | 142 | 167 | 0 | 0 | 0 | 0 | 5 | 907 |
| 62 | ETAHAWH | 0 | 2 | 0 | 0 | 0 | 1 | 8 | 0 | 99 | 4 | 0 | 0 | 0 | 1 | 0 | 775 |
| 63 | KANNAUJ | 0 | 0 | 0 | 0 | 0 | 0 | 2 | 0 | 9 | 24 | 0 | 0 | 0 | 0 | 0 | 585 |
| 64 | AURAIYA | 0 | 1 | 0 | 0 | 0 | 0 | 9 | 0 | 86 | 35 | 0 | 0 | 0 | 0 | 0 | 642 |
| KANPUR RANGE | | 0 | 3 | 0 | 60 | 0 | 2 | 43 | 1 | 696 | 355 | 0 | 0 | 0 | 2 | 6 | 5164 |
| 65 | JHANSI | 0 | 3 | 0 | 0 | 0 | 1 | 6 | 2 | 110 | 8 | 0 | 0 | 1 | 2 | 2 | 802 |
| 66 | JALAUN | 0 | 0 | 0 | 1 | 0 | 0 | 6 | 0 | 39 | 0 | 0 | 0 | 0 | 0 | 0 | 456 |
| 67 | LALITPUR | 4 | 0 | 0 | 0 | 0 | 2 | 13 | 0 | 13 | 0 | 0 | 0 | 0 | 0 | 4 | 291 |
| JHANSI RANGE | | 4 | 3 | 0 | 1 | 0 | 3 | 25 | 2 | 162 | 8 | 0 | 0 | 1 | 2 | 6 | 1351 |
| KANPUR ZONE | | 4 | 6 | 0 | 61 | 0 | 5 | 68 | 3 | 858 | 363 | 0 | 0 | 1 | 4 | 12 | 6515 |
| 68 | AGRA | 0 | 1 | 0 | 22 | 0 | 3 | 9 | 0 | 63 | 0 | 5 | 0 | 0 | 7 | 11 | 1947 |
| 69 | MATHURA | 0 | 0 | 0 | 0 | 0 | 0 | 11 | 0 | 196 | 0 | 0 | 0 | 0 | 0 | 14 | 1036 |
| 70 | MAINPURI | 0 | 3 | 0 | 0 | 0 | 0 | 8 | 0 | 14 | 5 | 0 | 0 | 1 | 0 | 0 | 605 |
| 71 | FIROZABAD | 0 | 0 | 0 | 0 | 0 | 1 | 9 | 0 | 70 | 0 | 0 | 0 | 0 | 2 | 0 | 852 |
| AGRA RANGE | | 0 | 4 | 0 | 22 | 0 | 4 | 37 | 0 | 343 | 5 | 5 | 0 | 1 | 9 | 25 | 4162 |
| 72 | ALIGARH | 0 | 0 | 0 | 0 | 0 | 2 | 8 | 1 | 242 | 0 | 0 | 0 | 0 | 0 | 1 | 1413 |
| 73 | ETAH | 0 | 4 | 0 | 0 | 0 | 0 | 0 | 0 | 92 | 0 | 0 | 0 | 0 | 0 | 0 | 635 |
| 74 | KASGANJ | 0 | 0 | 0 | 0 | 0 | 0 | 2 | 1 | 41 | 0 | 0 | 0 | 0 | 0 | 0 | 441 |
| 75 | HATHRUS | 0 | 7 | 0 | 0 | 0 | 0 | 2 | 0 | 95 | 10 | 0 | 0 | 0 | 0 | 1 | 670 |
| ALIGARH RANGE | | 0 | 11 | 0 | 0 | 0 | 2 | 12 | 2 | 470 | 10 | 0 | 0 | 0 | 0 | 2 | 2865 |
| AGRA ZONE | | 0 | 15 | 0 | 22 | 0 | 6 | 49 | 2 | 813 | 15 | 5 | 0 | 1 | 9 | 27 | 7027 |
| 76 | GRP | 0 | 0 | 2 | 201 | 0 | 4 | 0 | 0 | 34 | 16 | 0 | 0 | 0 | 0 | 0 | 425 |
| TOTAL ALL DISTRICT | | 118 | 407 | 8 | 425 | 10 | 37 | 286 | 363 | 8184 | 2867 | 16 | 0 | 23 | 50 | 195 | 60408 |

TABLE – 50
VICTIMS OF RAPE UNDER DIFFERENT AGE GROUP DURING - 2016

| Sl. | DISTT/RANGE/ZONE | NO. OF CASES | NO. OF VICTIMS | | | | | | | | Total Victims |
|-------------------------|------------------|--------------|----------------|--------------------------------|---------------------------------|---------------------------------|---------------------------------|---------------------------------|---------------------------------|--------------|---------------|
| | | | below 6 years | 6 yrs & above and below 12 yrs | 12 yrs & above and below 16 yrs | 16 yrs & above and below 18 yrs | 18 yrs & above and below 30 yrs | 30 yrs & above and below 45 yrs | 45 yrs & above and below 60 yrs | 60 yrs above | |
| 1 | 2 | 3 | 4 | 5 | 6 | 7 | 8 | 9 | 10 | 11 | 12 |
| 1 | MEERUT | 96 | 1 | 5 | 14 | 3 | 17 | 29 | 27 | 0 | 96 |
| 2 | BULANDSHAHAR | 113 | 0 | 2 | 7 | 13 | 47 | 37 | 7 | 0 | 113 |
| 3 | GHAZIABAD | 187 | 1 | 4 | 22 | 17 | 114 | 29 | 0 | 0 | 187 |
| 4 | G.B. NAGAR | 84 | 3 | 5 | 7 | 6 | 40 | 23 | 0 | 0 | 84 |
| 5 | BAGPAT | 35 | 0 | 2 | 10 | 4 | 19 | 0 | 0 | 0 | 35 |
| 6 | HAPUR | 53 | 0 | 5 | 9 | 3 | 27 | 9 | 0 | 0 | 53 |
| MEERUT RANGE | | 568 | 5 | 23 | 69 | 46 | 264 | 127 | 34 | 0 | 568 |
| 7 | SAHARANPUR | 51 | 0 | 2 | 27 | 10 | 12 | 0 | 0 | 0 | 51 |
| 8 | MUZZAFARNAGAR | 38 | 0 | 2 | 16 | 8 | 12 | 0 | 0 | 0 | 38 |
| 9 | SHAMLI | 17 | 0 | 0 | 5 | 2 | 10 | 0 | 0 | 0 | 17 |
| SAHARANPUR RANGE | | 106 | 0 | 4 | 48 | 20 | 34 | 0 | 0 | 0 | 106 |
| MEERUT ZONE | | 674 | 5 | 27 | 117 | 66 | 298 | 127 | 34 | 0 | 674 |
| 10 | BAREILLY | 125 | 0 | 12 | 26 | 30 | 33 | 21 | 3 | 0 | 125 |
| 11 | SHAHJAHANPUR | 90 | 1 | 3 | 6 | 6 | 52 | 22 | 0 | 0 | 90 |
| 12 | PILIBHIT | 86 | 2 | 2 | 9 | 17 | 45 | 11 | 0 | 0 | 86 |
| 13 | BADAUN | 97 | 0 | 5 | 9 | 14 | 60 | 9 | 0 | 0 | 97 |
| BAREILLY RANGE | | 398 | 3 | 22 | 50 | 67 | 190 | 63 | 3 | 0 | 398 |
| 14 | MORADABAD | 208 | 4 | 15 | 17 | 12 | 134 | 26 | 0 | 0 | 208 |
| 15 | RAMPUR | 111 | 0 | 0 | 5 | 28 | 61 | 17 | 0 | 0 | 111 |
| 16 | BIJNOR | 125 | 2 | 1 | 21 | 17 | 73 | 10 | 0 | 1 | 125 |
| 17 | AMROHA | 93 | 0 | 3 | 12 | 2 | 63 | 13 | 0 | 0 | 93 |
| 18 | SAMBHAL | 52 | 0 | 6 | 10 | 14 | 19 | 3 | 0 | 0 | 52 |
| MORADABAD RANGE | | 589 | 6 | 25 | 65 | 73 | 350 | 69 | 0 | 1 | 589 |
| BAREILLY ZONE | | 987 | 9 | 47 | 115 | 140 | 540 | 132 | 3 | 1 | 987 |
| 19 | LUCKNOW | 202 | 2 | 7 | 19 | 12 | 82 | 62 | 18 | 0 | 202 |
| 20 | RAIBARELI | 54 | 0 | 1 | 14 | 10 | 24 | 5 | 0 | 0 | 54 |
| 21 | UNNAO | 82 | 0 | 5 | 24 | 11 | 41 | 1 | 0 | 0 | 82 |
| 22 | KHIRI | 70 | 0 | 12 | 24 | 15 | 19 | 0 | 0 | 0 | 70 |
| 23 | SITAPUR | 103 | 2 | 4 | 24 | 16 | 39 | 18 | 0 | 0 | 103 |
| 24 | HARDOI | 109 | 0 | 6 | 20 | 33 | 31 | 15 | 4 | 0 | 109 |
| LUCKNOW RANGE | | 620 | 4 | 35 | 125 | 97 | 236 | 101 | 22 | 0 | 620 |
| 25 | FAIZABAD | 41 | 0 | 3 | 11 | 10 | 15 | 2 | 0 | 0 | 41 |
| 26 | BARABANKI | 29 | 0 | 2 | 9 | 10 | 4 | 4 | 0 | 0 | 29 |
| 27 | SULTANPUR | 31 | 0 | 0 | 6 | 2 | 17 | 6 | 0 | 0 | 31 |
| 28 | AMBEDKANAGAR | 48 | 0 | 2 | 11 | 2 | 33 | 0 | 0 | 0 | 48 |
| 29 | AMETHI | 37 | 0 | 4 | 12 | 4 | 17 | 0 | 0 | 0 | 37 |
| FAIZABAD RANGE | | 186 | 0 | 11 | 49 | 28 | 86 | 12 | 0 | 0 | 186 |
| LUCKNOW ZONE | | 806 | 4 | 46 | 174 | 125 | 322 | 113 | 22 | 0 | 806 |

TABLE – 50 Contd
VICTIMS OF RAPE UNDER DIFFERENT AGE GROUP DURING – 2015

| Sl. | DISTT/RANGE/ZONE | NO. OF CASES | NO. OF VICTIMS | | | | | | | | |
|--------------------------|------------------|--------------|----------------|--------------------------------|---------------------------------|---------------------------------|---------------------------------|---------------------------------|---------------------------------|--------------|---------------|
| | | | below 6 years | 6 yrs & above and below 12 yrs | 12 yrs & above and below 16 yrs | 16 yrs & above and below 18 yrs | 18 yrs & above and below 30 yrs | 30 yrs & above and below 45 yrs | 45 yrs & above and below 60 yrs | 60 yrs above | Total Victims |
| 1 | 2 | 3 | 4 | 5 | 6 | 7 | 8 | 9 | 10 | 11 | 12 |
| 30 | GORAKHPUR | 167 | 1 | 10 | 68 | 28 | 54 | 6 | 0 | 0 | 167 |
| 31 | DEORIA | 62 | 4 | 1 | 8 | 9 | 37 | 3 | 0 | 0 | 62 |
| 32 | MAHARAJGANJ | 64 | 3 | 4 | 31 | 18 | 5 | 3 | 0 | 0 | 64 |
| 33 | KUSHINAGAR | 75 | 0 | 2 | 12 | 7 | 51 | 3 | 0 | 0 | 75 |
| GORAKHPUR RANGE | | 368 | 8 | 17 | 119 | 62 | 147 | 15 | 0 | 0 | 368 |
| 34 | GONDA | 51 | 0 | 4 | 14 | 3 | 28 | 2 | 0 | 0 | 51 |
| 35 | BALRAMPUR | 17 | 0 | 1 | 10 | 1 | 5 | 0 | 0 | 0 | 17 |
| 36 | BAHRAICH | 42 | 0 | 3 | 5 | 3 | 23 | 8 | 0 | 0 | 42 |
| 37 | SHRAVASTI | 11 | 0 | 0 | 0 | 3 | 8 | 0 | 0 | 0 | 11 |
| DEVIPATAN RANGE | | 121 | 0 | 8 | 29 | 10 | 64 | 10 | 0 | 0 | 121 |
| 38 | BASTI | 35 | 0 | 0 | 6 | 7 | 15 | 7 | 0 | 0 | 35 |
| 39 | SIDHARTHANAGAR | 36 | 0 | 2 | 4 | 7 | 16 | 4 | 3 | 0 | 36 |
| 40 | ST. KABIR NAGAR | 27 | 0 | 3 | 5 | 6 | 13 | 0 | 0 | 0 | 27 |
| BASTI RANGE | | 98 | 0 | 5 | 15 | 20 | 44 | 11 | 3 | 0 | 98 |
| GORAKHPUR ZONE | | 587 | 8 | 30 | 163 | 92 | 255 | 36 | 3 | 0 | 587 |
| 41 | VARANASI | 105 | 3 | 9 | 28 | 22 | 38 | 6 | 0 | 0 | 106 |
| 42 | GHAZIPUR | 43 | 5 | 1 | 10 | 13 | 9 | 5 | 0 | 0 | 43 |
| 43 | JAUNPUR | 78 | 0 | 3 | 31 | 11 | 29 | 4 | 0 | 0 | 78 |
| 44 | CHANDAULI | 28 | 1 | 5 | 12 | 2 | 7 | 1 | 0 | 0 | 28 |
| VARANASI RANGE | | 254 | 9 | 18 | 81 | 48 | 83 | 16 | 0 | 0 | 255 |
| 45 | MIRZAPUR | 30 | 0 | 6 | 11 | 2 | 9 | 2 | 0 | 0 | 30 |
| 46 | SONBHADRA | 42 | 0 | 3 | 9 | 9 | 19 | 2 | 0 | 0 | 42 |
| 47 | BHADOHI | 9 | 0 | 1 | 1 | 1 | 5 | 1 | 0 | 0 | 9 |
| VINDHYACHAL RANGE | | 81 | 0 | 10 | 21 | 12 | 33 | 5 | 0 | 0 | 81 |
| 48 | AZAMGARH | 73 | 1 | 4 | 0 | 0 | 56 | 12 | 0 | 0 | 73 |
| 49 | MAU | 27 | 0 | 2 | 9 | 5 | 9 | 2 | 0 | 0 | 27 |
| 50 | BALLIA | 40 | 1 | 3 | 16 | 17 | 2 | 1 | 0 | 0 | 40 |
| AZAMGARH RANGE | | 140 | 2 | 9 | 25 | 22 | 67 | 15 | 0 | 0 | 140 |
| VARANASI ZONE | | 475 | 11 | 37 | 127 | 82 | 183 | 36 | 0 | 0 | 476 |

TABLE – 50 Contd
VICTIMS OF RAPE UNDER DIFFERENT AGE GROUP DURING – 2016

| Sl. | DISTT/RANGE/ZONE | NO. OF CASES | NO. OF VICTIMS | | | | | | | | |
|---------------------------|------------------|--------------|----------------|--------------------------------|---------------------------------|---------------------------------|---------------------------------|---------------------------------|---------------------------------|--------------|---------------|
| | | | below 6 years | 6 yrs & above and below 12 yrs | 12 yrs & above and below 16 yrs | 16 yrs & above and below 18 yrs | 18 yrs & above and below 30 yrs | 30 yrs & above and below 45 yrs | 45 yrs & above and below 60 yrs | 60 yrs above | Total Victims |
| 1 | 2 | 3 | 4 | 5 | 6 | 7 | 8 | 9 | 10 | 11 | 12 |
| 51 | ALLAHABAD | 84 | 2 | 8 | 28 | 31 | 15 | 0 | 0 | 0 | 84 |
| 52 | FATEHPUR | 60 | 0 | 6 | 16 | 12 | 20 | 6 | 0 | 0 | 60 |
| 53 | PRATAPGARH | 66 | 1 | 2 | 27 | 13 | 22 | 1 | 0 | 0 | 66 |
| 54 | KAUSHAMBI | 27 | 1 | 0 | 10 | 9 | 4 | 3 | 0 | 0 | 27 |
| ALLAHABAD RANGE | | 237 | 4 | 16 | 81 | 65 | 61 | 10 | 0 | 0 | 237 |
| 55 | BANDA | 41 | 0 | 2 | 24 | 4 | 7 | 4 | 0 | 0 | 41 |
| 56 | HAMIRPUR | 37 | 2 | 2 | 10 | 6 | 10 | 4 | 2 | 1 | 37 |
| 57 | MAHOBA | 28 | 0 | 5 | 3 | 3 | 9 | 7 | 1 | 0 | 28 |
| 58 | CHITRAKOOT | 28 | 1 | 0 | 8 | 2 | 17 | 0 | 0 | 0 | 28 |
| CH. DHAM RANGE | | 134 | 3 | 9 | 45 | 15 | 43 | 15 | 3 | 1 | 134 |
| ALLAHABAD ZONE | | 371 | 7 | 25 | 126 | 80 | 104 | 25 | 3 | 1 | 371 |
| 59 | KANPUR NAGAR | 76 | 0 | 14 | 40 | 9 | 11 | 2 | 0 | 0 | 76 |
| 60 | KANPUR DEHAT | 40 | 0 | 4 | 7 | 20 | 6 | 3 | 0 | 0 | 40 |
| 61 | FATEHGARH | 32 | 0 | 1 | 6 | 2 | 22 | 1 | 0 | 0 | 32 |
| 62 | ETAHAH | 38 | 0 | 2 | 12 | 2 | 16 | 6 | 0 | 0 | 38 |
| 63 | KANNAUJ | 64 | 1 | 2 | 29 | 6 | 24 | 2 | 0 | 0 | 64 |
| 64 | AURAIYA | 19 | 3 | 4 | 6 | 4 | 2 | 0 | 0 | 0 | 19 |
| KANPUR RANGE | | 269 | 4 | 27 | 100 | 43 | 81 | 14 | 0 | 0 | 269 |
| 65 | JHANSI | 45 | 0 | 0 | 4 | 4 | 31 | 6 | 0 | 0 | 45 |
| 66 | JALAUN | 33 | 0 | 3 | 8 | 5 | 12 | 5 | 0 | 0 | 33 |
| 67 | LALITPUR | 26 | 1 | 0 | 7 | 12 | 6 | 0 | 0 | 0 | 26 |
| JHANSI RANGE | | 104 | 1 | 3 | 19 | 21 | 49 | 11 | 0 | 0 | 104 |
| KANPUR ZONE | | 373 | 5 | 30 | 119 | 64 | 130 | 25 | 0 | 0 | 373 |
| 68 | AGRA | 110 | 0 | 2 | 25 | 20 | 55 | 8 | 0 | 0 | 110 |
| 69 | MATHURA | 55 | 2 | 0 | 11 | 0 | 38 | 4 | 0 | 0 | 55 |
| 70 | MAINPURI | 68 | 0 | 3 | 14 | 9 | 42 | 0 | 0 | 0 | 68 |
| 71 | FIROZABAD | 41 | 0 | 0 | 23 | 7 | 9 | 2 | 0 | 0 | 41 |
| AGRA RANGE | | 274 | 2 | 5 | 73 | 36 | 144 | 14 | 0 | 0 | 274 |
| 72 | ALIGARH | 101 | 3 | 12 | 21 | 11 | 24 | 30 | 0 | 0 | 101 |
| 73 | ETAH | 76 | 0 | 12 | 16 | 4 | 39 | 5 | 0 | 0 | 76 |
| 74 | KASGANJ | 53 | 2 | 0 | 10 | 8 | 33 | 0 | 0 | 0 | 53 |
| 75 | HATHRUS | 32 | 0 | 0 | 15 | 2 | 15 | 0 | 0 | 0 | 32 |
| ALIGARH RANGE | | 262 | 5 | 24 | 62 | 25 | 111 | 35 | 0 | 0 | 262 |
| AGRA ZONE | | 536 | 7 | 29 | 135 | 61 | 255 | 49 | 0 | 0 | 536 |
| 76 | GRP | 7 | 0 | 0 | 2 | 0 | 5 | 0 | 0 | 0 | 7 |
| TOTAL ALL DISTRICT | | 4816 | 56 | 271 | 1078 | 710 | 2092 | 543 | 65 | 2 | 4817 |

CHAPTER - 15

CRIME AGAINST WEAKER SECTION

CHAPTER-15

CRIME AGAINST WEAKER SECTION

Special social enhancements have come into force from time to time for SCs and STs in order to uphold the constitutional mandate and safeguard the interest of this section of the society.

The major legal enactments at the national level are:

- (i) Protection of civil rights act- 1955.
- (ii) Scheduled caste/Scheduled tribe (prevention of atrocities) act-1989.

The protection of civil rights act-1955 was enacted in furtherance of article 17 of the constitution to abolish untouchability and its practice in any form. The scheduled casts and scheduled tribes (prevention of atrocities) act-1989 was brought into force from 30th January 1990 in order to check and deter crimes against SCs/STs by persons belonging to other communities. Special courts have been established in Uttar Pradesh state for speedy trial of cases registered exclusively under these acts.

CLASSIFICATION OF CRIMES:

The crimes against scheduled casts/scheduled tribes are broadly categorized under two major heads.

(1) UNDER THE INDIAN PENAL CODE (IPC)

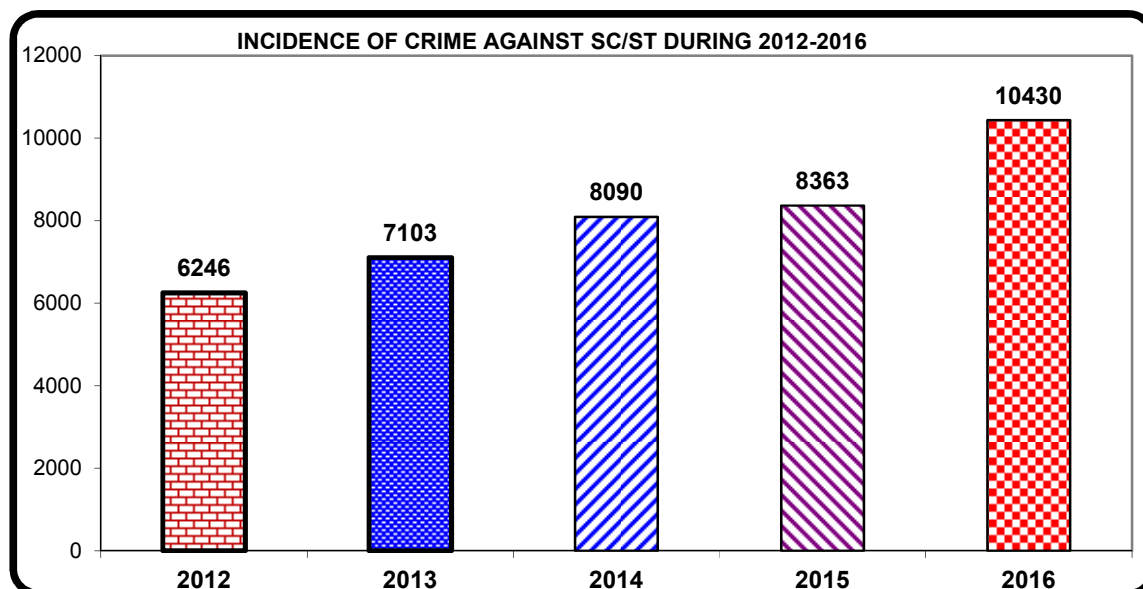
(i) Murder (ii) Attempt to Commit Murder (iii) Rape (iv) Attempt to Commit Rape (v) Assault on Women with intent to outrage her Modesty (vi) Insult to the Modesty of Women (vii) Kidnapping & Abduction (viii) Dacoity (ix) Robbery (x) Arson (xi) Grievous Hurt (xii) Riots (xiii) Other I.P.C. Cases

(2) Under Special Laws (SL)

- (i) Protection of civil rights act- 1955.
- (ii) The Scheduled castes and Scheduled tribes (prevention of atrocities) act-1989.

The crime under IPC such as 'Murder', 'Hurt', 'Rape', etc. or under special acts such as Protection of civil rights act & Scheduled casts and Scheduled Tribes (Prevention of Atrocities) act are already included in overall crimes reported under IPC and L.L.& S.A. respectively and have been discussed in detail in the proceeding chapters. The specific crimes against SCs/STs are part and parcel of total crimes but analyzed separately for better comprehension of crimes committed against SCs/STs.

To provide details analysis of Crime Against Weaker Section, year-wise tables for all Ranges have been prepared under 15 important heads which are Murder, Rape, Grievous Hurt, Arson, Other I.P.C. cases etc. and Prevention of Atrocities on SCs/STs Act.



Crime against Scheduled Castes and Scheduled Tribes: Incidence of Crimes

Table- 51 reveals that incidence of all crime heads have increased except SC/ST Act, compared to previous year. The incidence of crimes (IPC+L.L.&S.A.) against scheduled castes was reported to be 10430 in the state during 2016 as compared to 8363 cases reported during the previous year 2015, showing an increase of 24.72 %. The comparative statement of these crimes registered during last five years in Uttar Pradesh is presented in table-51.

CRIME RATE:

The rate of crime against scheduled castes and scheduled tribes has marginally increased to 5.22 in 2016 as compared to 4.19 in 2015.

Crime head-wise Analysis of crime Against SCs/STs:

1- MURDER:

A total of 271 cases of murder of SC/St persons were reported in the state in 2016 as against 204 cases in the previous year 2015, recording an increase of 32.84 %. Lucknow Range has accounted for 13.65 % of the total cases against SC/St were reported in the year 2016 (37 out of 271) followed by Meerut Range 12.55 % (34) and Kanpur Range 11.07 % (30). The Range-wise and crime head-wise statement of these crimes are presented in table-52.

2- RAPE:

A total of 557 cases of rape of women and Girls belonging to scheduled castes & scheduled tribes were reported in the state as compared to 445 cases in 2015, thereby reporting an increase of 25.17 % in 2016 over 2015. Lucknow Range has reported highest 102 cases of Rape against SC/St accounted for 18.31 % of the total (557) Rape cases against SC/St reported in the year 2016 followed by Meerut Range (50) (8.98 %) and Kanpur Range (47) (8.44 %) while lowest Rape cases reported in

Basti Range (9) (1.61 %) followed by Saharanpur and Jhansi Range (10 each) (1.8 %) and Devi Patan Range (14) (2.51 %).

3- GRIEVOUS HURT:

A total of 379 cases of Hurt/Grievous Hurt against SC/St were reported during 2016 as compared to 366 cases in 2015 in the state thereby reporting an increase of 3.55 % during the year.

During the period under review, 379 cases of Hurt accounted for 3.63 % to the total (10430) cases were registered against SCs/STs in 2016 of which highest number of cases were reported in Lucknow Range (89) (23.48 %) followed by Allahabad and Kanpur Range (39) (10.29 %) and Varanasi (34) (8.97 %) while lowest number of Hurt cases were reported in Moradabad Range (1) followed by Basti Range (3) and Mirzapur Range (5) . No case was registered under this head in G.R.P.

4- ARSON:

A total of 44 cases of Arson were reported in the state during 2016 as against 30 cases in the previous year 2015, recording an increase of 46.67 %. On the higher side (8) Arson cases accounted for 18.18 % to the total Arson cases against SC/St were reported in Lucknow Range followed by Azamgarh, Faizabad Range (6 each) (13.63 %), Bareilly, Varanasi and Basti Range (4 each) (09.09 %).

5- OTHER IPC CASES:

A total of 5403 cases of 'Other IPC' against SC/St were reported during 2016 as compared to 3916 cases in 2015 in the state thereby reporting an increase of 37.97 % during the year. Highest (602) cases were reported in Lucknow Range followed by Allahabad Range (573) and Kanpur Range (526). 7 cases were registered under this head in G.R.P. in the year 2016.

A total of 3 cases of Dacoity were reported during 2016 as compared to 3 cases in 2015 there by reporting no change. Dacoity cases against sc/st have been reported in Kanpur Range (2) and Allahabad Range (1).

A total of 22 case of Robbery were reported during the year as compared to 2 cases in the previous year 2015 thereby reporting an increase of 1000 %. Robbery cases against SC/St have been reported in Gorakhpur Range (11), Allahabad Range (7) and Mirzapur and Kanpur (2 each).

6- SC/ST (PREVENTION OF ATROCITIES) ACT:

(Incidence1066, Rate 0.5)

A total of 1066 cases accounted for 10.22 % for the total cases against SC/ST were reported under this act in 2016 as compared to 1473 in 2015 thereby reporting a decrease of 27.63 %.

The rate of crime under this act 0.5 in 2016 has same as compared to 0.7 in 2015. Highest (614) cases were reported in Lucknow Range followed by Faizabad Range (180) and Varanasi Range (82), while lowest number of cases under this head were reported in Allahabad and Agra Range (1 each) followed by Gorakhpur Range (7) and Basti & Kanpur Range (12 each). It is noticeable that no case was registered under this head in Moradabad Range, Aligarh Range and G.R.P.

TABLE – 51
COMPARATIVE INCIDENCE OF CRIME AGAINST SC/ST DURING 2012-2016
AND PERCENTAGE VARIATION IN 2016 OVER 2015

| S.No. | CRIME HEAD | YEAR | | | | | | % CHANGE IN 2016 |
|-------|---|-------------|-------------|-------------|-------------|--------------|--------------|---------------------|
| | | 2012 | 2013 | 2014 | 2015 | 2016 | | |
| 1 | MURDER | 234 | 225 | 242 | 204 | 271 | 32.84 | |
| 2 | ATTEMPT TO COMMIT MURDER | 0 | 0 | 60 | 97 | 220 | 0.00 | |
| 3 | RAPE | 287 | 393 | 459 | 445 | 557 | 25.17 | |
| 4 | ATTEMPT TO COMMIT RAPE | 0 | 0 | 32 | 23 | 77 | 0.00 | |
| 5 | Assault on Women with intent to outrage her Modesty | 0 | 0 | 427 | 757 | 1014 | 0.00 | |
| 6 | Insult to the Modesty of Women | 0 | 0 | 0 | 0 | 0 | 0.00 | |
| 7 | KIDNAPPING & ABDUCTION | 259 | 306 | 383 | 415 | 483 | 16.39 | |
| 8 | DACOITY | 3 | 2 | 1 | 3 | 3 | 0.00 | |
| 9 | ROBBERY | 1 | 3 | 4 | 2 | 22 | 1000.00 | |
| 10 | ARSON | 40 | 29 | 31 | 30 | 44 | 46.67 | |
| 11 | GRIEVOUS HURT | 282 | 302 | 348 | 366 | 379 | 3.55 | |
| 12 | RIOTS | 0 | 0 | 266 | 632 | 891 | 0.00 | |
| 13 | OTHER I.P.C. CASES | 3387 | 3986 | 3977 | 3916 | 5403 | 37.97 | |
| 14 | PROTECTION OF CIVIL RIGHTS ACT 1955 | 1 | 0 | 0 | 0 | 0 | 0.00 | |
| 15 | SC/ST (Prevention of Atrocities) Act 1989 | 1752 | 1857 | 1860 | 1473 | 1066 | -27.63 | |
| | TOTAL | 6246 | 7103 | 8090 | 8363 | 10430 | 24.72 | |

**TABLE -- 52
INCIDENCE OF COGNIZABLE CASES AGAINST SC/ST UNDER DIFFERENT
CRIME HEADS DURING 2016 IN DISTTS/RANGES /ZONE**

| S.N o. | DISTRICT/RANGE /ZONE | MURDER | ATTEMPT TO MURDER | RAPE | ATTEMPT TO COMMIT RAPE | Assault on Women with intent to outrage her Modesty | Insult to the Modesty of Women | KIDNAPPING & ABDUCTION | DACOITY | ROBBERY | ARSON | GRIEVOUS HURT | RIOTS | OTHER I.P.C. CASES | PROTECTION OF CIVIL RIGHTS ACT 1955 | SC/ST (Prevention of Atrocities) Act 1989 | TOTAL |
|-----------|-------------------------|-----------|----------------------|-----------|---------------------------|--|--------------------------------------|---------------------------|----------|----------|----------|------------------|-----------|-----------------------|--|--|------------|
| 1 | MEERUT | 15 | 41 | 11 | 8 | 8 | 0 | 4 | 0 | 0 | 0 | 7 | 15 | 31 | 0 | 0 | 140 |
| 2 | BULANDSHAHAR | 6 | 8 | 14 | 5 | 17 | 0 | 11 | 0 | 0 | 1 | 3 | 15 | 52 | 0 | 0 | 132 |
| 3 | GHAZIABAD | 8 | 6 | 10 | 1 | 20 | 0 | 6 | 0 | 0 | 0 | 3 | 5 | 47 | 0 | 0 | 106 |
| 4 | G.B. NAGAR | 3 | 4 | 6 | 2 | 31 | 0 | 4 | 0 | 0 | 0 | 2 | 2 | 8 | 0 | 0 | 62 |
| 5 | BAGPAT | 1 | 0 | 1 | 0 | 6 | 0 | 2 | 0 | 0 | 0 | 0 | 0 | 16 | 0 | 0 | 26 |
| 6 | HAPUR | 1 | 2 | 8 | 0 | 1 | 0 | 3 | 0 | 0 | 0 | 1 | 1 | 22 | 0 | 0 | 39 |
| | MEERUT RANGE | 34 | 61 | 50 | 16 | 83 | 0 | 30 | 0 | 0 | 1 | 16 | 38 | 176 | 0 | 0 | 505 |
| 7 | SAHARANPUR | 2 | 2 | 6 | 1 | 4 | 0 | 2 | 0 | 0 | 0 | 7 | 7 | 19 | 0 | 0 | 50 |
| 8 | MUZZAFARNAGAR | 5 | 0 | 4 | 0 | 14 | 0 | 3 | 0 | 0 | 0 | 1 | 6 | 19 | 0 | 0 | 52 |
| 9 | SHAMLI | 0 | 0 | 0 | 0 | 0 | 0 | 1 | 0 | 0 | 0 | 1 | 14 | 9 | 0 | 0 | 25 |
| | SAHARANPUR RANGE | 7 | 2 | 10 | 1 | 18 | 0 | 6 | 0 | 0 | 0 | 9 | 27 | 47 | 0 | 0 | 127 |
| | MEERUT ZONE | 41 | 63 | 60 | 17 | 101 | 0 | 36 | 0 | 0 | 1 | 25 | 65 | 223 | 0 | 0 | 632 |
| 10 | BAREILLY | 4 | 4 | 6 | 9 | 27 | 0 | 8 | 0 | 0 | 0 | 4 | 3 | 117 | 0 | 0 | 182 |
| 11 | SHAHJAHANPUR | 7 | 0 | 14 | 0 | 21 | 0 | 14 | 0 | 0 | 4 | 11 | 14 | 83 | 0 | 0 | 168 |
| 12 | PILIBHIT | 7 | 2 | 6 | 4 | 16 | 0 | 16 | 0 | 0 | 0 | 3 | 0 | 64 | 0 | 0 | 118 |
| 13 | BADAUN | 1 | 5 | 7 | 1 | 8 | 0 | 11 | 0 | 0 | 0 | 3 | 0 | 51 | 0 | 0 | 87 |
| | BAREILLY RANGE | 19 | 11 | 33 | 14 | 72 | 0 | 49 | 0 | 0 | 4 | 21 | 17 | 315 | 0 | 0 | 555 |
| 14 | MORADABAD | 0 | 5 | 8 | 1 | 11 | 0 | 13 | 0 | 0 | 1 | 0 | 23 | 40 | 0 | 0 | 102 |
| 15 | RAMPUR | 3 | 6 | 4 | 0 | 15 | 0 | 4 | 0 | 0 | 0 | 0 | 3 | 13 | 0 | 0 | 48 |
| 16 | BUJNOR | 3 | 0 | 4 | 1 | 0 | 0 | 0 | 0 | 0 | 0 | 0 | 8 | 35 | 0 | 0 | 51 |
| 17 | AMROHA | 3 | 0 | 5 | 0 | 4 | 0 | 8 | 0 | 0 | 0 | 1 | 0 | 25 | 0 | 0 | 46 |
| 18 | SAMBHAL | 2 | 1 | 3 | 0 | 4 | 0 | 4 | 0 | 0 | 0 | 0 | 2 | 19 | 0 | 0 | 35 |
| | MORADABAD RANGE | 11 | 12 | 24 | 2 | 34 | 0 | 29 | 0 | 0 | 1 | 1 | 36 | 132 | 0 | 0 | 282 |
| | BAREILLY ZONE | 30 | 23 | 57 | 16 | 106 | 0 | 78 | 0 | 0 | 5 | 22 | 53 | 447 | 0 | 0 | 837 |

TABLE – 52 Contd
INCIDENCE OF COGNIZABLE CASES AGAINST SC/ST UNDER DIFFERENT
CRIME HEADS DURING 2016 IN DISTTS/RANGES /ZONE

| S.No. | DISTRICT/RANGE /ZONE | MURDER | ATTEMPT TO MURDER | RAPE | ATTEMPT TO COMMIT RAPE | Assault on Women with intent to outrage her Modesty | Insult to the Modesty of Women | KIDNAPPING & ABDUCTION | DACOITY | ROBBERY | ARSON | GRIEVOUS HURT | RIOTS | OTHER I.P.C. CASES | PROTECTION OF CIVIL RIGHTS ACT 1955 | SC/ST (Prevention of Atrocities) Act 1989 | TOTAL |
|-------|------------------------|-----------|-------------------|------------|------------------------|---|--------------------------------|------------------------|----------|-----------|-----------|---------------|------------|--------------------|-------------------------------------|---|-------------|
| 19 | LUCKNOW | 11 | 0 | 38 | 0 | 28 | 0 | 7 | 0 | 0 | 1 | 11 | 59 | 147 | 0 | 118 | 420 |
| 20 | RAIBARELI | 1 | 3 | 10 | 0 | 25 | 0 | 18 | 0 | 0 | 1 | 8 | 24 | 82 | 0 | 32 | 204 |
| 21 | UNNAO | 10 | 6 | 5 | 0 | 22 | 0 | 5 | 0 | 0 | 0 | 0 | 20 | 190 | 0 | 0 | 268 |
| 22 | KHIRI | 8 | 4 | 15 | 0 | 22 | 0 | 21 | 0 | 0 | 2 | 41 | 24 | 31 | 0 | 69 | 237 |
| 23 | SITAPUR | 5 | 0 | 20 | 0 | 0 | 0 | 18 | 0 | 0 | 4 | 10 | 0 | 0 | 0 | 362 | 419 |
| 24 | HARDOI | 2 | 11 | 14 | 2 | 25 | 0 | 5 | 0 | 0 | 0 | 19 | 9 | 152 | 0 | 33 | 272 |
| | LUCKNOW RANGE | 37 | 24 | 102 | 2 | 122 | 0 | 74 | 0 | 0 | 8 | 89 | 136 | 602 | 0 | 614 | 1810 |
| 25 | FAIZABAD | 7 | 0 | 5 | 0 | 8 | 0 | 0 | 0 | 0 | 0 | 1 | 11 | 6 | 0 | 135 | 173 |
| 26 | BARABANKI | 5 | 0 | 5 | 0 | 5 | 0 | 2 | 0 | 0 | 0 | 1 | 11 | 184 | 0 | 0 | 213 |
| 27 | SULTANPUR | 5 | 2 | 4 | 5 | 14 | 0 | 6 | 0 | 0 | 3 | 4 | 27 | 83 | 0 | 0 | 153 |
| 28 | AMBEDKANAGAR | 1 | 3 | 4 | 0 | 5 | 0 | 5 | 0 | 0 | 2 | 1 | 3 | 63 | 0 | 45 | 132 |
| 29 | AMETHI | 2 | 3 | 4 | 3 | 14 | 0 | 4 | 0 | 0 | 1 | 4 | 10 | 159 | 0 | 0 | 204 |
| | FAIZABAD RANGE | 20 | 8 | 22 | 8 | 46 | 0 | 17 | 0 | 0 | 6 | 11 | 62 | 495 | 0 | 180 | 875 |
| | LUCKNOW ZONE | 57 | 32 | 124 | 10 | 168 | 0 | 91 | 0 | 0 | 14 | 100 | 198 | 1097 | 0 | 794 | 2685 |
| 30 | GORAKHPUR | 5 | 12 | 14 | 3 | 24 | 0 | 11 | 0 | 11 | 0 | 2 | 56 | 177 | 0 | 0 | 315 |
| 31 | DEORIA | 2 | 2 | 7 | 1 | 4 | 0 | 0 | 0 | 0 | 0 | 2 | 17 | 55 | 0 | 0 | 90 |
| 32 | MAHARAJGANJ | 2 | 0 | 1 | 0 | 3 | 0 | 8 | 0 | 0 | 0 | 0 | 4 | 50 | 0 | 7 | 75 |
| 33 | KUSHINAGAR | 1 | 6 | 5 | 2 | 9 | 0 | 5 | 0 | 0 | 0 | 8 | 7 | 100 | 0 | 0 | 143 |
| | GORAKHPUR RANGE | 10 | 20 | 27 | 6 | 40 | 0 | 24 | 0 | 11 | 0 | 12 | 84 | 382 | 0 | 7 | 623 |
| 34 | GONDA | 1 | 2 | 4 | 5 | 15 | 0 | 1 | 0 | 0 | 0 | 5 | 11 | 130 | 0 | 0 | 174 |
| 35 | BALRAMPUR | 0 | 1 | 2 | 1 | 8 | 0 | 9 | 0 | 0 | 0 | 1 | 3 | 27 | 0 | 7 | 59 |
| 36 | BAHRAICH | 3 | 3 | 6 | 0 | 28 | 0 | 1 | 0 | 0 | 0 | 0 | 8 | 171 | 0 | 1 | 221 |
| 37 | SHRAVASTI | 2 | 1 | 2 | 1 | 14 | 0 | 6 | 0 | 0 | 0 | 1 | 2 | 44 | 0 | 10 | 83 |
| | DEVIPATAN RANGE | 6 | 7 | 14 | 7 | 65 | 0 | 17 | 0 | 0 | 0 | 7 | 24 | 372 | 0 | 18 | 537 |
| 38 | BASTI | 0 | 1 | 5 | 2 | 10 | 0 | 6 | 0 | 0 | 3 | 0 | 6 | 74 | 0 | 0 | 107 |
| 39 | SIDHARTHANAGAR | 1 | 2 | 1 | 0 | 8 | 0 | 11 | 0 | 0 | 0 | 1 | 1 | 38 | 0 | 12 | 75 |
| 40 | ST. KABIR NAGAR | 0 | 0 | 3 | 0 | 3 | 0 | 6 | 0 | 0 | 1 | 2 | 4 | 43 | 0 | 0 | 62 |
| | BASTI RANGE | 1 | 3 | 9 | 2 | 21 | 0 | 23 | 0 | 0 | 4 | 3 | 11 | 155 | 0 | 12 | 244 |
| | GORAKHPUR ZONE | 17 | 30 | 50 | 15 | 126 | 0 | 64 | 0 | 11 | 4 | 22 | 119 | 909 | 0 | 37 | 1404 |

TABLE – 52 Contd
INCIDENCE OF COGNIZABLE CASES AGAINST SC/ST UNDER DIFFERENT
CRIME HEADS DURING 2016 IN DISTTS/RANGES /ZONE

| S.No. | DISTRICT/RANGE /ZONE | MURDER | ATTEMPT TO MURDER | RAPE | ATTEMPT TO COMMIT RAPE | Assault on Women with intent to outrage her Modesty | Insult to the Modesty of Women | KIDNAPPING & ABDUCTION | DACOTTY | ROBBERY | ARSON | GRIEVOUS HURT | RIOTS | OTHER I.P.C. CASES | PROTECTION OF CIVIL RIGHTS ACT 1955 | SC/ST (Prevention of Atrocities) Act 1989 | TOTAL |
|-------|------------------------|-----------|-------------------|-----------|------------------------|---|--------------------------------|------------------------|----------|----------|-----------|---------------|------------|--------------------|-------------------------------------|---|-------------|
| 41 | VARANASI | 4 | 0 | 11 | 0 | 27 | 0 | 9 | 0 | 0 | 0 | 9 | 29 | 101 | 0 | 0 | 190 |
| 42 | GHAZIPUR | 4 | 2 | 11 | 0 | 9 | 0 | 5 | 0 | 0 | 3 | 10 | 14 | 103 | 0 | 0 | 161 |
| 43 | JAUNPUR | 1 | 1 | 6 | 0 | 15 | 0 | 5 | 0 | 0 | 0 | 0 | 10 | 95 | 0 | 69 | 202 |
| 44 | CHANDAULI | 1 | 0 | 7 | 0 | 13 | 0 | 0 | 0 | 0 | 1 | 15 | 14 | 33 | 0 | 13 | 97 |
| | VARANASI RANGE | 10 | 3 | 35 | 0 | 64 | 0 | 19 | 0 | 0 | 4 | 34 | 67 | 332 | 0 | 82 | 650 |
| 45 | MIRZAPUR | 3 | 0 | 8 | 0 | 0 | 0 | 2 | 0 | 0 | 0 | 0 | 0 | 0 | 0 | 17 | 30 |
| 46 | SONBHADRA | 1 | 0 | 8 | 2 | 3 | 0 | 3 | 0 | 0 | 0 | 3 | 2 | 31 | 0 | 10 | 63 |
| 47 | BHADOHI | 1 | 2 | 1 | 1 | 5 | 0 | 1 | 0 | 2 | 0 | 2 | 5 | 34 | 0 | 5 | 59 |
| | MIRZAPUR RANGE | 5 | 2 | 17 | 3 | 8 | 0 | 6 | 0 | 2 | 0 | 5 | 7 | 65 | 0 | 32 | 152 |
| 48 | AZAMGARH | 6 | 0 | 9 | 0 | 25 | 0 | 10 | 0 | 0 | 1 | 7 | 20 | 107 | 0 | 0 | 185 |
| 49 | MAU | 1 | 4 | 2 | 0 | 7 | 0 | 7 | 0 | 0 | 2 | 7 | 5 | 68 | 0 | 0 | 103 |
| 50 | BALLIA | 3 | 1 | 5 | 1 | 21 | 0 | 12 | 0 | 0 | 3 | 3 | 21 | 119 | 0 | 13 | 202 |
| | AZAMGARH RANGE | 10 | 5 | 16 | 1 | 53 | 0 | 29 | 0 | 0 | 6 | 17 | 46 | 294 | 0 | 13 | 490 |
| | VARANASI ZONE | 25 | 10 | 68 | 4 | 125 | 0 | 54 | 0 | 2 | 10 | 56 | 120 | 691 | 0 | 127 | 1292 |
| 51 | ALLAHABAD | 10 | 0 | 10 | 0 | 27 | 0 | 11 | 0 | 0 | 0 | 10 | 30 | 194 | 0 | 0 | 292 |
| 52 | FATEHPUR | 1 | 3 | 13 | 6 | 33 | 0 | 5 | 0 | 0 | 0 | 2 | 23 | 139 | 0 | 1 | 226 |
| 53 | PRATAPGARH | 4 | 6 | 14 | 1 | 20 | 0 | 8 | 1 | 7 | 0 | 18 | 64 | 172 | 0 | 0 | 315 |
| 54 | KAUSHAMBI | 2 | 2 | 8 | 0 | 14 | 0 | 1 | 0 | 0 | 0 | 9 | 11 | 68 | 0 | 0 | 115 |
| | ALLAHABAD RANGE | 17 | 11 | 45 | 7 | 94 | 0 | 25 | 1 | 7 | 0 | 39 | 128 | 573 | 0 | 1 | 948 |
| 55 | BANDA | 3 | 1 | 13 | 0 | 11 | 0 | 8 | 0 | 0 | 2 | 5 | 1 | 73 | 0 | 11 | 128 |
| 56 | HAMIRPUR | 1 | 4 | 6 | 0 | 13 | 0 | 7 | 0 | 0 | 0 | 5 | 2 | 35 | 0 | 21 | 94 |
| 57 | MAHOBA | 1 | 1 | 2 | 0 | 14 | 0 | 1 | 0 | 0 | 1 | 1 | 4 | 67 | 0 | 12 | 104 |
| 58 | CHITRAKOOT | 2 | 3 | 6 | 0 | 29 | 0 | 4 | 0 | 0 | 0 | 1 | 3 | 107 | 0 | 0 | 155 |
| | CH. DHAM RANGE | 7 | 9 | 27 | 0 | 67 | 0 | 20 | 0 | 0 | 3 | 12 | 10 | 282 | 0 | 44 | 481 |
| | ALLAHABAD ZONE | 24 | 20 | 72 | 7 | 161 | 0 | 45 | 1 | 7 | 3 | 51 | 138 | 855 | 0 | 45 | 1429 |

TABLE - 52 Contd
INCIDENCE OF COGNIZABLE CASES AGAINST SC/ST UNDER DIFFERENT
CRIME HEADS DURING 2016 IN DISTTS/RANGES/ZONE

| S.No. | DISTRICT/RANGE /ZONE | MURDER | ATTEMPT TO MURDER | ATTEMPT TO MURDER | RAPE | ATTEMPT TO RAPE | RAPE | ATTEMPT TO RAPE | Assault on Women with intent to outrage her Modesty | Insult to the Modesty of Women | KIDNAPPING & ABDUCTION | DACOITY | ROBBERY | ARSON | GRIEVOUS HURT | RIOTS | OTHER I.P.C. CASES | PROTECTION OF CIVIL RIGHTS ACT 1955 | SC/ST (Prevention of Atrocities) Act 1989 | TOTAL |
|-------|---------------------------|------------|-------------------|-------------------|------------|-----------------|-------------|-----------------|---|--------------------------------|------------------------|-----------|------------|------------|---------------|------------|--------------------|-------------------------------------|---|-------------|
| 59 | KANPUR NAGAR | 11 | 0 | 11 | 11 | 0 | 0 | 0 | 0 | 0 | 15 | 0 | 0 | 2 | 3 | 19 | 162 | 0 | 0 | 234 |
| 60 | KANPUR DEHAT | 5 | 3 | 8 | 8 | 0 | 9 | 0 | 0 | 0 | 6 | 0 | 0 | 0 | 3 | 0 | 87 | 0 | 0 | 121 |
| 61 | FATEGARH | 4 | 0 | 7 | 7 | 0 | 18 | 0 | 0 | 0 | 4 | 0 | 0 | 0 | 21 | 8 | 43 | 0 | 3 | 108 |
| 62 | ETAWAH | 5 | 5 | 10 | 10 | 2 | 15 | 0 | 0 | 0 | 6 | 2 | 1 | 0 | 9 | 26 | 54 | 0 | 9 | 144 |
| 63 | KANNAUJ | 1 | 0 | 4 | 4 | 0 | 11 | 0 | 0 | 0 | 10 | 0 | 0 | 0 | 1 | 15 | 81 | 0 | 0 | 123 |
| 64 | AURAIYA | 4 | 3 | 7 | 7 | 1 | 25 | 0 | 0 | 0 | 12 | 0 | 1 | 0 | 2 | 18 | 99 | 0 | 0 | 172 |
| | KANPUR RANGE | 30 | 11 | 47 | 47 | 3 | 89 | 0 | 53 | 2 | 2 | 2 | 2 | 2 | 39 | 86 | 526 | 0 | 12 | 902 |
| 65 | JHANSI | 4 | 5 | 6 | 6 | 2 | 24 | 0 | 0 | 0 | 5 | 0 | 0 | 1 | 8 | 9 | 59 | 0 | 33 | 156 |
| 66 | JALAIN | 0 | 0 | 2 | 2 | 0 | 20 | 0 | 0 | 0 | 4 | 0 | 0 | 0 | 2 | 11 | 49 | 0 | 0 | 88 |
| 67 | LALITPUR | 0 | 0 | 2 | 2 | 0 | 10 | 0 | 0 | 0 | 2 | 0 | 0 | 1 | 1 | 8 | 84 | 0 | 17 | 125 |
| | JHANSI RANGE | 4 | 5 | 10 | 10 | 2 | 54 | 0 | 11 | 0 | 0 | 0 | 0 | 2 | 11 | 28 | 192 | 0 | 50 | 369 |
| | KANPUR ZONE | 34 | 16 | 57 | 57 | 5 | 143 | 0 | 64 | 2 | 2 | 2 | 2 | 4 | 50 | 114 | 718 | 0 | 62 | 1271 |
| 68 | AGRA | 7 | 1 | 15 | 15 | 0 | 27 | 0 | 0 | 0 | 14 | 0 | 0 | 0 | 19 | 18 | 75 | 0 | 1 | 177 |
| 69 | MATHURA | 0 | 0 | 4 | 4 | 0 | 4 | 0 | 0 | 0 | 4 | 0 | 0 | 1 | 2 | 9 | 75 | 0 | 0 | 99 |
| 70 | MAINPURI | 7 | 7 | 7 | 7 | 0 | 10 | 0 | 0 | 0 | 4 | 0 | 0 | 0 | 2 | 15 | 63 | 0 | 0 | 115 |
| 71 | FIROZABAD | 3 | 12 | 8 | 8 | 0 | 15 | 0 | 0 | 0 | 9 | 0 | 0 | 0 | 3 | 7 | 101 | 0 | 0 | 158 |
| | AGRA RANGE | 17 | 20 | 34 | 34 | 0 | 56 | 0 | 31 | 0 | 0 | 0 | 0 | 1 | 26 | 49 | 314 | 0 | 1 | 549 |
| 72 | ALIGARH | 13 | 3 | 21 | 21 | 2 | 15 | 0 | 0 | 0 | 11 | 0 | 0 | 0 | 13 | 22 | 44 | 0 | 0 | 144 |
| 73 | ETAH | 4 | 0 | 3 | 3 | 0 | 6 | 0 | 0 | 0 | 3 | 0 | 0 | 1 | 7 | 4 | 25 | 0 | 0 | 53 |
| 74 | KASGANJ | 2 | 1 | 6 | 6 | 1 | 2 | 0 | 0 | 0 | 2 | 0 | 0 | 1 | 3 | 4 | 34 | 0 | 0 | 56 |
| 75 | HATHRUS | 5 | 2 | 5 | 5 | 0 | 5 | 0 | 0 | 0 | 4 | 0 | 0 | 0 | 4 | 5 | 39 | 0 | 0 | 69 |
| | ALIGARH RANGE | 24 | 6 | 35 | 35 | 3 | 28 | 0 | 20 | 0 | 0 | 0 | 0 | 2 | 27 | 35 | 142 | 0 | 0 | 322 |
| | AGRA ZONE | 41 | 26 | 69 | 69 | 3 | 84 | 0 | 51 | 0 | 0 | 0 | 0 | 3 | 53 | 84 | 456 | 0 | 1 | 871 |
| 76 | GRP | 2 | 0 | 0 | 0 | 0 | 0 | 0 | 0 | 0 | 0 | 0 | 0 | 0 | 0 | 0 | 7 | 0 | 0 | 9 |
| | TOTAL ALL DISTRICT | 271 | 220 | 557 | 557 | 77 | 1014 | 0 | 483 | 3 | 22 | 44 | 379 | 891 | 5403 | 0 | 1066 | 0 | 10430 | |

CHAPTER - 16

CRIME AGAINST CHILDREN

CHAPTER-16

CRIME AGAINST CHILDREN

Issues relating to child victims and crimes committed against children are a matter of serious concern for the Government, Parents and Society. The Indian Penal code and the various protective and preventive laws of the country specifically mention the offence where in children are known to be victims. Such offences are considered as crime against children for the purpose of analysis in this chapter. Since 2001 boys and girls up to 18 years are defined as a juveniles and data is collected accordingly.

Crime against children includes violations under certain sections of Indian penal code and Local laws & special acts.

CRIME INCIDENCE:

A total of 16079 cases of crime against children were reported in the state during 2016 as compared to 11420 cases during 2015 suggesting an increase of 40.80%. Among IPC cases, number of cases under crime head 'Murder' increased from 474 in 2015 to 506 in 2016, registering an increase of 6.75 % over 2015. Cases of 'Kidnapping and Abduction' increased by 63.32 % during the year 2016 (5913 to 9657 cases) when cases of 'Rape' has also an increased by 256 % (594 to 2115 cases). Number of cases under 'Abetment to Suicide' was decreased and 'Foeticide' were increased by 333.33 %. Number of cases 'Procuration of minor girls' decreased and 'selling of girls for prostitution' were increased, Cases of 'Other crimes against children' has an increase of 23.81 % during the year 2016 over 2015 (231 to 286 cases).

CRIME HEAD-WISE ANALYSIS:

The crime head-wise incidents of Crime against Children are presented in Table 54.

MURDER (Including Infanticides) (Section 302 and 315 IPC)

A total of 527 cases of Murder of children (including infanticides) were reported in the state against 483 cases in 2015 resulting in an increase 2015 over 2014. Amongst the districts, highest Murder cases of children were reported in Meerut Range (65) accounted the total cases 506 followed by Bareilly Range (55) and Moradabad Range (43). When no case was registered under this head in G.R.P

INFANTICIDE:

A total of 21 Infanticide cases were reported in the state during 2016. The incidents increased in the year 2016 (21 cases) from 9 cases in the year 2015. The increase accounted to 133.33 % over 2015. Agra Range has reported the highest number of such cases (5) in the year 2016 followed by Lucknow Range (4) and Meerut Range (3).

RAPE:

A total of 2115 cases of child 'Rape' were reported during the year 2016 as compared to 594 in 2015 accounted for an increase of 256.06 % during the year. Amongst the Ranges highest child Rape cases were registered in Lucknow Range (261) followed by Gorakhpur Range (206) and Kanpur Range (174). However, the lowest child Rape cases were reported in Basti Range (40) followed by Mirzapur Range (43) and Jhansi Range (44). It is noticeable that only 2 cases of child Rape were registered in G.R.P. during the year 2016.

KIDNAPPING AND ABDUCTION: (Section 363 to 373 IPC)

A total of 9657 cases of Kidnapping and Abduction of children were reported during the year as compared to 5913 cases in the previous year accounting for an increase of 63.32 %. Amongst the Ranges highest number of cases of Kidnapping & Abduction of children were reported in Lucknow Range (1979) followed by Meerut Range (690) and Moradabad Range (665). It is noticeable that in G.R.P. (23) cases were reported during the period under review.

FOETICIDE: (Section 315 & 316 IPC)

A total of 52 cases of Foeticide were reported in the state during 2016 as compared to 12 in the year 2015 indicating an increase of 333.33 % in these cases. Highest numbers of cases of Foeticide were reported in Lucknow Range (14) followed by Bareilly Range (11) and Devipatan Range (8).

ABETMENT TO SUICIDE: (Section 305 IPC)

No case was reported in this head during the year 2016.

EXPOSURE & ABANDONMENT: (Sec. 317 IPC)

A total of 5 cases of 'Exposure & Abandonment' of children were reported during the year 2016 as compared to 3 cases in the previous year accounted for an increase of 66.67 % during the year, of which 2 cases were registered in Agra Range and G.R.P and 1 case registered in Mirzapur Range.

PROCURATION MINOR GIRLS: (Sec. 366A IPC)

Table – 53 reveals that No case was reported in this head during the year 2016.

BUYING/SELLING OF GIRLS FOR PROSTITUTION: (Sec.373/372 IPC)

A study of table-53 reveals that 02 case of 'Buying of girls' was reported in the year 2016 as compared to 2 in 2015. This table further reveals that 09 case of 'Selling of girls for prostitution' was reported in the year 2016 as compared to 4 cases in the year 2015.

PROHIBITION OF CHILD MARRIAGE ACT:

A total of 3 cases of 'Prohibition of child marriage act' were reported in the state during 2016 as compared to 4 in the year 2015 resulting decrease in 2016 over 2015. Number of cases of 'Prohibition of child marriage act' was reported in Lucknow, Agra and Aligarh Range (1 each).

OTHER CRIMES AGAINST CHILDREN:

A total of 286 'Other crimes against Children' were reported during the year 2016 as compared to 231 in 2015 accounting for increase of 23.81 % during the year. Amongst the Ranges highest 'Other crimes Against Children' were reported in Allahabad Range (71) the total (286) cases followed by Agra Range (32) and Chitrakoot Dham Range (27). It is noticeable that in G.R.P. no case was reported during the period under review.

TABLE – 53
COMPARATIVE INCIDENCE OF CRIME AGAINST CHILDREN DURING 2012-2016
AND PERCENTAGE VARIATION IN 2016 OVER 2015

| S.No. | CRIME HEAD | INCIDENCE OF CRIME | | | | | | | % CHANGE IN 2016 |
|-------|--|--------------------|-------------|--------------|--------------|--------------|------|--------------|------------------|
| | | 2012 | 2013 | 2014 | 2015 | 2016 | 2016 | 2016 | |
| 1 | MURDER (Sec.302 IPC) | 449 | 482 | 543 | 474 | 506 | | 6.75 | |
| 2 | INFANTICIDE (Sec.315 IPC) | 14 | 10 | 11 | 9 | 21 | | 133.33 | |
| 3 | RAPE (Sec.376 IPC) | 1040 | 1381 | 1538 | 594 | 2115 | | 256.06 | |
| 4 | Assault on Women with intent to outrage her Modesty | | | 2831 | 868 | 2652 | | 205.53 | |
| 5 | Insult to the Modesty of Women | | | 3 | 1 | 123 | | 12200.00 | |
| 6 | KIDNAPPING & ABDUCTION (Sec.363-369,371-373 IPC) | 4239 | 6002 | 5875 | 5913 | 9657 | | 63.32 | |
| 7 | FOETICIDE (Sec.315,316 IPC) | 11 | 17 | 11 | 12 | 52 | | 333.33 | |
| 8 | ABETMENT TO SUICIDE (Sec.305 IPC) | 57 | 36 | 1 | 8 | 0 | | -100.00 | |
| 9 | EXPOSURE AND ABANDONMENT (Sec. 317 IPC) | 2 | 3 | 1 | 3 | 5 | | 66.67 | |
| 10 | PROCURATION OF MINOR GIRLS (Sec. 366A IPC) | 2 | 0 | 0 | 1 | 0 | | -100.00 | |
| 11 | Importation of Girls from Foreign Country | 0 | 0 | 0 | 0 | 0 | | #DIV/0! | |
| 12 | BUYING OF GIRLS FOR PROSTITUTION (Sec.373 IPC) | 0 | 0 | 0 | 2 | 2 | | 0.00 | |
| 13 | SELLING OF GIRLS FOR PROSTITUTION (Sec.372 IPC) | 18 | 0 | 0 | 4 | 9 | | 125.00 | |
| 14 | PROHIBITION OF CHILD MARRIAGE ACT 2006 | 5 | 5 | 10 | 4 | 3 | | -25.00 | |
| 15 | Transplantation of Human Organs Act, 1994 | | | 0 | 0 | 0 | | #DIV/0! | |
| 16 | Child Labour (Prohibition & Regulation) Act, 1986 | | | 4 | 26 | 6 | | 0.00 | |
| 17 | Immoral Traffic (Prevention) Act, 1956 | | | 2 | 3 | 8 | | 166.67 | |
| 18 | Juvenile Justice (Care and Protection of Children) Act, 2000 | | | 3 | 0 | 54 | | #DIV/0! | |
| 19 | Protection of Children from Sexual Offences Act, 2012 | | | 3637 | 3078 | 64 | | 100.00 | |
| 20 | Attempt to commit Murder | | | 14 | 7 | 5 | | -28.57 | |
| 21 | Unnatural Offences | | | 95 | 179 | 491 | | 174.30 | |
| 22 | Human Trafficking | | | | 3 | 20 | | 566.67 | |
| 23 | OTHER CRIMES | 196 | 1921 | 256 | 231 | 286 | | 23.81 | |
| | TOTAL | 6033 | 9857 | 14835 | 11420 | 16079 | | 40.80 | |

TABLE – 54
CRIME AGAINST CHILDREN UNDER DIFFERENT
CRIME HEADS DURING 2016 IN DISTTS/ RANGES/ZONE

| Sl. | DISTT/RANGE/ZONE | MURDER (Sec.302 IPC) | INFANTICIDE (Sec.315 IPC) | RAPE (Sec.376 IPC) | Assault on Women with intent to outrage her Modesty | Insult to the Modesty of Women | KIDNAPPING & ABDUCTION (Sec.363- 369,371-373 IPC) | FOETICIDE (Sec.315,316 IPC) |
|-----|-------------------------|----------------------------|------------------------------|--------------------------|--|--|--|-----------------------------------|
| 1 | 2 | 3 | 4 | 5 | 6 | 7 | 8 | 9 |
| 1 | MEERUT | 32 | 0 | 23 | 49 | 0 | 140 | 0 |
| 2 | BULANDSHAHAR | 9 | 0 | 22 | 50 | 0 | 114 | 0 |
| 3 | GHAZIABAD | 7 | 0 | 44 | 27 | 1 | 165 | 0 |
| 4 | G.B. NAGAR | 7 | 2 | 21 | 22 | 1 | 86 | 0 |
| 5 | BAGPAT | 6 | 0 | 16 | 9 | 2 | 90 | 0 |
| 6 | HAPUR | 4 | 1 | 17 | 21 | 0 | 95 | 0 |
| | MEERUT RANGE | 65 | 3 | 143 | 178 | 4 | 690 | 0 |
| 7 | SAHARANPUR | 10 | 0 | 39 | 25 | 2 | 74 | 0 |
| 8 | MUZZAFARNAGAR | 11 | 0 | 26 | 11 | 1 | 224 | 0 |
| 9 | SHAMLI | 1 | 0 | 7 | 18 | 0 | 51 | 0 |
| | SAHARANPUR RANGE | 22 | 0 | 72 | 54 | 3 | 349 | 0 |
| | MEERUT ZONE | 87 | 3 | 215 | 232 | 7 | 1039 | 0 |
| 10 | BAREILLY | 22 | 0 | 68 | 108 | 6 | 197 | 0 |
| 11 | SHAHJAHANPUR | 18 | 0 | 16 | 65 | 0 | 175 | 0 |
| 12 | PILIBHIT | 8 | 0 | 30 | 82 | 2 | 66 | 11 |
| 13 | BADAUN | 7 | 0 | 28 | 29 | 0 | 216 | 0 |
| | BAREILLY RANGE | 55 | 0 | 142 | 284 | 8 | 654 | 11 |
| 14 | MORADABAD | 6 | 1 | 48 | 89 | 3 | 179 | 0 |
| 15 | RAMPUR | 2 | 0 | 33 | 28 | 0 | 115 | 0 |
| 16 | BIJNOR | 23 | 0 | 41 | 42 | 3 | 185 | 0 |
| 17 | AMROHA | 5 | 0 | 17 | 14 | 0 | 56 | 0 |
| 18 | SAMBHAL | 7 | 0 | 30 | 18 | 0 | 130 | 0 |
| | MORADABAD RANGE | 43 | 1 | 169 | 191 | 6 | 665 | 0 |
| | BAREILLY ZONE | 98 | 1 | 311 | 475 | 14 | 1319 | 11 |
| 19 | LUCKNOW | 12 | 1 | 40 | 54 | 8 | 1032 | 0 |
| 20 | RAIBARELI | 2 | 0 | 25 | 2 | 0 | 116 | 0 |
| 21 | UNNAO | 12 | 0 | 40 | 39 | 0 | 259 | 3 |
| 22 | KHIRI | 7 | 2 | 51 | 34 | 2 | 241 | 2 |
| 23 | SITAPUR | 1 | 0 | 46 | 83 | 0 | 244 | 8 |
| 24 | HARDOI | 0 | 1 | 59 | 27 | 0 | 87 | 1 |
| | LUCKNOW RANGE | 34 | 4 | 261 | 239 | 10 | 1979 | 14 |
| 25 | FAIZABAD | 6 | 0 | 24 | 30 | 0 | 73 | 0 |
| 26 | BARABANKI | 5 | 0 | 21 | 19 | 1 | 127 | 0 |
| 27 | SULTANPUR | 2 | 0 | 8 | 10 | 2 | 98 | 0 |
| 28 | AMBEDKARNAGAR | 4 | 0 | 15 | 7 | 0 | 98 | 0 |
| 29 | AMETHI | 7 | 0 | 20 | 0 | 0 | 69 | 0 |
| | FAIZABAD RANGE | 24 | 0 | 88 | 66 | 3 | 465 | 0 |
| | LUCKNOW ZONE | 58 | 4 | 349 | 305 | 13 | 2444 | 14 |

TABLE – 54 Contd
CRIME AGAINST CHILDREN UNDER DIFFERENT
CRIME HEADS DURING 2016 IN DISTTS/ RANGES/ZONE

| Sl. | DISTT/RANGE/ZONE | MURDER (Sec.302 IPC) | INFANTICIDE (Sec.315 IPC) | RAPE (Sec.376 IPC) | Assault on Women with intent to outrage her Modesty | Insult to the Modesty of Women | KIDNAPPING & ABDUCTION (Sec.363- 369,371-373 IPC) | FOETICIDE (Sec.315,316 IPC) |
|------------------------|------------------|----------------------------|------------------------------|--------------------------|--|--|--|-----------------------------------|
| 1 | 2 | 3 | 4 | 5 | 6 | 7 | 8 | 9 |
| 30 | GORAKHPUR | 2 | 1 | 107 | 46 | 4 | 114 | 0 |
| 31 | DEORIA | 1 | 0 | 22 | 28 | 0 | 211 | 0 |
| 32 | MAHARAJGANJ | 7 | 0 | 56 | 45 | 11 | 33 | 0 |
| 33 | KUSHINAGAR | 7 | 0 | 21 | 61 | 2 | 108 | 0 |
| GORAKHPUR RANGE | | 17 | 1 | 206 | 180 | 17 | 466 | 0 |
| 34 | GONDA | 8 | 0 | 21 | 24 | 0 | 123 | 0 |
| 35 | BALRAMPUR | 4 | 0 | 12 | 42 | 0 | 41 | 2 |
| 36 | BAHRAICH | 5 | 2 | 11 | 5 | 0 | 121 | 6 |
| 37 | SHRAVASTI | 4 | 0 | 3 | 17 | 0 | 25 | 0 |
| DEVIPATAN RANGE | | 21 | 2 | 47 | 88 | 0 | 310 | 8 |
| 38 | BASTI | 6 | 0 | 13 | 26 | 0 | 130 | 0 |
| 39 | SIDHARTHANAGAR | 2 | 0 | 13 | 36 | 0 | 73 | 0 |
| 40 | ST. KABIR NAGAR | 6 | 0 | 14 | 15 | 0 | 64 | 0 |
| BASTI RANGE | | 14 | 0 | 40 | 77 | 0 | 267 | 0 |
| GORAKHPUR ZONE | | 52 | 3 | 293 | 345 | 17 | 1043 | 8 |
| 41 | VARANASI | 8 | 0 | 62 | 85 | 12 | 166 | 0 |
| 42 | GHAZIPUR | 12 | 0 | 29 | 35 | 0 | 105 | 0 |
| 43 | JAUNPUR | 12 | 1 | 45 | 23 | 0 | 77 | 1 |
| 44 | CHANDAULI | 2 | 0 | 20 | 22 | 2 | 74 | 0 |
| VARANASI RANGE | | 34 | 1 | 156 | 165 | 14 | 422 | 1 |
| 45 | MIRZAPUR | 1 | 0 | 19 | 17 | 0 | 38 | 0 |
| 46 | SONBHADRA | 1 | 0 | 21 | 19 | 0 | 48 | 1 |
| 47 | BHADOHI | 4 | 0 | 3 | 8 | 1 | 45 | 0 |
| MIRZAPUR RANGE | | 6 | 0 | 43 | 44 | 1 | 131 | 1 |
| 48 | AZAMGARH | 12 | 0 | 5 | 14 | 0 | 122 | 0 |
| 49 | MAU | 3 | 0 | 16 | 52 | 0 | 85 | 0 |
| 50 | BALLIA | 4 | 0 | 37 | 72 | 10 | 119 | 0 |
| AZAMGARH RANGE | | 19 | 0 | 58 | 138 | 10 | 326 | 0 |
| VARANASI ZONE | | 59 | 1 | 257 | 347 | 25 | 879 | 2 |

TABLE – 54 Contd
CRIME AGAINST CHILDREN UNDER DIFFERENT
CRIME HEADS DURING 2016 IN DISTTS/ RANGES/ZONE

| Sl. | DISTT/RANGE/ZONE | MURDER (Sec.302 IPC) | INFANTICIDE (Sec.315 IPC) | RAPE (Sec.376 IPC) | Assault on Women with intent to outrage her Modesty | Insult to the Modesty of Women | KIDNAPPING & ABDUCTION (Sec.363- 369,371-373 IPC) | FOETICIDE (Sec.315,316 IPC) |
|---------------------------|------------------|----------------------------|------------------------------|--------------------------|--|--|--|-----------------------------------|
| 1 | 2 | 3 | 4 | 5 | 6 | 7 | 8 | 9 |
| 51 | ALLAHABAD | 16 | 0 | 69 | 64 | 2 | 110 | 0 |
| 52 | FATEHPUR | 3 | 0 | 34 | 69 | 0 | 86 | 0 |
| 53 | PRATAPGARH | 4 | 0 | 43 | 29 | 0 | 207 | 1 |
| 54 | KAUSHAMBI | 1 | 0 | 20 | 73 | 0 | 163 | 0 |
| ALLAHABAD RANGE | | 24 | 0 | 166 | 235 | 2 | 566 | 1 |
| 55 | BANDA | 4 | 0 | 30 | 33 | 0 | 79 | 3 |
| 56 | HAMIRPUR | 3 | 0 | 20 | 69 | 0 | 69 | 0 |
| 57 | MAHOBA | 7 | 0 | 11 | 40 | 0 | 67 | 0 |
| 58 | CHITRAKOOT | 4 | 0 | 11 | 32 | 0 | 74 | 0 |
| CH. DHAM RANGE | | 18 | 0 | 72 | 174 | 0 | 289 | 3 |
| ALLAHABAD ZONE | | 42 | 0 | 238 | 409 | 2 | 855 | 4 |
| 59 | KANPUR NAGAR | 2 | 0 | 63 | 60 | 23 | 149 | 0 |
| 60 | KANPUR DEHAT | 1 | 0 | 31 | 42 | 0 | 176 | 0 |
| 61 | FATEHGARH | 7 | 1 | 9 | 42 | 0 | 128 | 0 |
| 62 | ETAWAH | 7 | 0 | 16 | 33 | 0 | 80 | 2 |
| 63 | KANNAUJ | 7 | 0 | 38 | 15 | 0 | 59 | 0 |
| 64 | AURAIYA | 9 | 0 | 17 | 14 | 0 | 60 | 2 |
| KANPUR RANGE | | 33 | 1 | 174 | 206 | 23 | 652 | 4 |
| 65 | JHANSI | 3 | 1 | 8 | 14 | 3 | 109 | 2 |
| 66 | JALAUN | 8 | 0 | 16 | 54 | 7 | 34 | 0 |
| 67 | LALITPUR | 2 | 0 | 20 | 21 | 0 | 45 | 2 |
| JHANSI RANGE | | 13 | 1 | 44 | 89 | 10 | 188 | 4 |
| KANPUR ZONE | | 46 | 2 | 218 | 295 | 33 | 840 | 8 |
| 68 | AGRA | 3 | 1 | 47 | 45 | 0 | 216 | 0 |
| 69 | MATHURA | 12 | 1 | 13 | 15 | 0 | 55 | 0 |
| 70 | MAINPURI | 2 | 0 | 26 | 0 | 0 | 131 | 1 |
| 71 | FIROZABAD | 6 | 3 | 30 | 42 | 0 | 191 | 0 |
| AGRA RANGE | | 23 | 5 | 116 | 102 | 0 | 593 | 1 |
| 72 | ALIGARH | 15 | 0 | 47 | 59 | 7 | 330 | 0 |
| 73 | ETAH | 14 | 0 | 32 | 43 | 0 | 100 | 0 |
| 74 | KASGANJ | 2 | 2 | 20 | 22 | 3 | 100 | 3 |
| 75 | HATHRUS | 10 | 0 | 17 | 17 | 2 | 92 | 1 |
| ALIGARH RANGE | | 41 | 2 | 116 | 141 | 12 | 622 | 4 |
| AGRA ZONE | | 64 | 7 | 232 | 243 | 12 | 1215 | 5 |
| 76 | GRP | 0 | 0 | 2 | 1 | 0 | 23 | 0 |
| TOTAL ALL DISTRICT | | 506 | 21 | 2115 | 2652 | 123 | 9657 | 52 |

TABLE – 54 Contd
CRIME AGAINST CHILDREN UNDER DIFFERENT
CRIME HEADS DURING 2016 IN DISTTS/ RANGES/ZONE

| Sl. | DISTT/RANGE/ZONE | ABETMENT TO SUICIDE (Sec.305 IPC) | EXPOSURE AND ABANDONMENT (Sec. 317 IPC) | PROCURATION OF MINOR GIRLS (Sec. 366A IPC) | Importation of Girls from Foreign Country | BUYING OF GIRLS FOR PROSTITUTION (Sec.373 IPC) | SELLING OF GIRLS FOR PROSTITUTION (Sec.372 IPC) | PROHIBITION OF CHILD MARRIAGE ACT 2006 |
|-------------------------|------------------|-----------------------------------|---|--|---|--|---|--|
| 1 | 2 | 10 | 11 | 12 | 13 | 14 | 15 | 16 |
| 1 | MEERUT | 0 | 0 | 0 | 0 | 0 | 0 | 0 |
| 2 | BULANDSHAHAR | 0 | 0 | 0 | 0 | 0 | 0 | 0 |
| 3 | GHAZIABAD | 0 | 0 | 0 | 0 | 0 | 1 | 0 |
| 4 | G.B. NAGAR | 0 | 0 | 0 | 0 | 0 | 0 | 0 |
| 5 | BAGPAT | 0 | 0 | 0 | 0 | 0 | 0 | 0 |
| 6 | HAPUR | 0 | 0 | 0 | 0 | 0 | 0 | 0 |
| MEERUT RANGE | | 0 | 0 | 0 | 0 | 0 | 1 | 0 |
| 7 | SAHARANPUR | 0 | 0 | 0 | 0 | 0 | 0 | 0 |
| 8 | MUZZAFARNAGAR | 0 | 0 | 0 | 0 | 0 | 0 | 0 |
| 9 | SHAMLI | 0 | 0 | 0 | 0 | 0 | 0 | 0 |
| SAHARANPUR RANGE | | 0 | 0 | 0 | 0 | 0 | 0 | 0 |
| MEERUT ZONE | | 0 | 0 | 0 | 0 | 0 | 1 | 0 |
| 10 | BAREILLY | 0 | 0 | 0 | 0 | 0 | 0 | 0 |
| 11 | SHAHJAHANPUR | 0 | 0 | 0 | 0 | 0 | 0 | 0 |
| 12 | PILIBHIT | 0 | 0 | 0 | 0 | 0 | 0 | 0 |
| 13 | BADAUN | 0 | 0 | 0 | 0 | 0 | 0 | 0 |
| BAREILLY RANGE | | 0 | 0 | 0 | 0 | 0 | 0 | 0 |
| 14 | MORADABAD | 0 | 0 | 0 | 0 | 0 | 1 | 0 |
| 15 | RAMPUR | 0 | 0 | 0 | 0 | 0 | 0 | 0 |
| 16 | BIJNOR | 0 | 0 | 0 | 0 | 0 | 0 | 0 |
| 17 | AMROHA | 0 | 0 | 0 | 0 | 0 | 1 | 0 |
| 18 | SAMBHAL | 0 | 0 | 0 | 0 | 0 | 0 | 0 |
| MORADABAD RANGE | | 0 | 0 | 0 | 0 | 0 | 2 | 0 |
| BAREILLY ZONE | | 0 | 0 | 0 | 0 | 0 | 2 | 0 |
| 19 | LUCKNOW | 0 | 0 | 0 | 0 | 0 | 0 | 1 |
| 20 | RAIBARELI | 0 | 0 | 0 | 0 | 0 | 0 | 0 |
| 21 | UNNAO | 0 | 0 | 0 | 0 | 1 | 0 | 0 |
| 22 | KHIRI | 0 | 0 | 0 | 0 | 0 | 2 | 0 |
| 23 | SITAPUR | 0 | 0 | 0 | 0 | 0 | 1 | 0 |
| 24 | HARDOI | 0 | 0 | 0 | 0 | 0 | 0 | 0 |
| LUCKNOW RANGE | | 0 | 0 | 0 | 0 | 1 | 3 | 1 |
| 25 | FAIZABAD | 0 | 0 | 0 | 0 | 0 | 0 | 0 |
| 26 | BARABANKI | 0 | 0 | 0 | 0 | 0 | 0 | 0 |
| 27 | SULTANPUR | 0 | 0 | 0 | 0 | 0 | 0 | 0 |
| 28 | AMBEDKARNAGAR | 0 | 0 | 0 | 0 | 0 | 0 | 0 |
| 29 | AMETHI | 0 | 0 | 0 | 0 | 0 | 0 | 0 |
| FAIZABAD RANGE | | 0 | 0 | 0 | 0 | 0 | 0 | 0 |
| LUCKNOW ZONE | | 0 | 0 | 0 | 0 | 1 | 3 | 1 |

TABLE – 54 Contd
CRIME AGAINST CHILDREN UNDER DIFFERENT
CRIME HEADS DURING 2016 IN DISTTS/ RANGES/ZONE

| Sl. | DISTT/RANGE/ZONE | ABETMENT TO SUICIDE (Sec.305 IPC) | EXPOSURE AND ABANDONMENT (Sec. 317 IPC) | PROCURATION OF MINOR GIRLS (Sec. 366A IPC) | Importation of Girls from Foreign Country | BUYING OF GIRLS FOR PROSTITUTION (Sec.373 IPC) | SELLING OF GIRLS FOR PROSTITUTION (Sec.372 IPC) | PROHIBITION OF CHILD MARRIAGE ACT 2006 |
|------------------------|------------------|-----------------------------------|---|--|---|--|---|--|
| 1 | 2 | 10 | 11 | 12 | 13 | 14 | 15 | 16 |
| 30 | GORAKHPUR | 0 | 0 | 0 | 0 | 0 | 0 | 0 |
| 31 | DEORIA | 0 | 0 | 0 | 0 | 0 | 0 | 0 |
| 32 | MAHARAJGANJ | 0 | 0 | 0 | 0 | 0 | 0 | 0 |
| 33 | KUSHINAGAR | 0 | 0 | 0 | 0 | 0 | 0 | 0 |
| GORAKHPUR RANGE | | 0 | 0 | 0 | 0 | 0 | 0 | 0 |
| 34 | GONDA | 0 | 0 | 0 | 0 | 0 | 0 | 0 |
| 35 | BALRAMPUR | 0 | 0 | 0 | 0 | 0 | 0 | 0 |
| 36 | BAHRAICH | 0 | 0 | 0 | 0 | 0 | 0 | 0 |
| 37 | SHRAVASTI | 0 | 0 | 0 | 0 | 0 | 0 | 0 |
| DEVIPATAN RANGE | | 0 | 0 | 0 | 0 | 0 | 0 | 0 |
| 38 | BASTI | 0 | 0 | 0 | 0 | 0 | 0 | 0 |
| 39 | SIDHARTHANAGAR | 0 | 0 | 0 | 0 | 0 | 0 | 0 |
| 40 | ST. KABIR NAGAR | 0 | 0 | 0 | 0 | 0 | 0 | 0 |
| BASTI RANGE | | 0 | 0 | 0 | 0 | 0 | 0 | 0 |
| GORAKHPUR ZONE | | 0 | 0 | 0 | 0 | 0 | 0 | 0 |
| 41 | VARANASI | 0 | 0 | 0 | 0 | 0 | 0 | 0 |
| 42 | GHAZIPUR | 0 | 0 | 0 | 0 | 0 | 0 | 0 |
| 43 | JAUNPUR | 0 | 0 | 0 | 0 | 0 | 0 | 0 |
| 44 | CHANDAULI | 0 | 0 | 0 | 0 | 0 | 0 | 0 |
| VARANASI RANGE | | 0 | 0 | 0 | 0 | 0 | 0 | 0 |
| 45 | MIRZAPUR | 0 | 0 | 0 | 0 | 0 | 0 | 0 |
| 46 | SONBHADRA | 0 | 1 | 0 | 0 | 0 | 0 | 0 |
| 47 | BHADOHI | 0 | 0 | 0 | 0 | 0 | 0 | 0 |
| MIRZAPUR RANGE | | 0 | 1 | 0 | 0 | 0 | 0 | 0 |
| 48 | AZAMGARH | 0 | 0 | 0 | 0 | 0 | 0 | 0 |
| 49 | MAU | 0 | 0 | 0 | 0 | 0 | 0 | 0 |
| 50 | BALLIA | 0 | 0 | 0 | 0 | 0 | 0 | 0 |
| AZAMGARH RANGE | | 0 | 0 | 0 | 0 | 0 | 0 | 0 |
| VARANASI ZONE | | 0 | 1 | 0 | 0 | 0 | 0 | 0 |

TABLE – 54 Contd
CRIME AGAINST CHILDREN UNDER DIFFERENT
CRIME HEADS DURING 2016 IN DISTTS/ RANGES/ZONE

| Sl. | DISTT/RANGE/ZONE | ABETMENT TO SUICIDE (Sec.305 IPC) | EXPOSURE AND ABANDONMENT (Sec. 317 IPC) | PROCURATION OF MINOR GIRLS (Sec. 366A IPC) | Importation of Girls from Foreign Country | BUYING OF GIRLS FOR PROSTITUTION (Sec.373 IPC) | SELLING OF GIRLS FOR PROSTITUTION (Sec.372 IPC) | PROHIBITION OF CHILD MARRIAGE ACT 2006 |
|---------------------------|------------------|-----------------------------------|---|--|---|--|---|--|
| 1 | 2 | 10 | 11 | 12 | 13 | 14 | 15 | 16 |
| 51 | ALLAHABAD | 0 | 0 | 0 | 0 | 1 | 1 | 0 |
| 52 | FATEHPUR | 0 | 0 | 0 | 0 | 0 | 0 | 0 |
| 53 | PRATAPGARH | 0 | 0 | 0 | 0 | 0 | 1 | 0 |
| 54 | KAUSHAMBI | 0 | 0 | 0 | 0 | 0 | 0 | 0 |
| ALLAHABAD RANGE | | 0 | 0 | 0 | 0 | 1 | 2 | 0 |
| 55 | BANDA | 0 | 0 | 0 | 0 | 0 | 0 | 0 |
| 56 | HAMIRPUR | 0 | 0 | 0 | 0 | 0 | 0 | 0 |
| 57 | MAHOBA | 0 | 0 | 0 | 0 | 0 | 0 | 0 |
| 58 | CHITRAKOOT | 0 | 0 | 0 | 0 | 0 | 0 | 0 |
| CH. DHAM RANGE | | 0 | 0 | 0 | 0 | 0 | 0 | 0 |
| ALLAHABAD ZONE | | 0 | 0 | 0 | 0 | 1 | 2 | 0 |
| 59 | KANPUR NAGAR | 0 | 0 | 0 | 0 | 0 | 0 | 0 |
| 60 | KANPUR DEHAT | 0 | 0 | 0 | 0 | 0 | 0 | 0 |
| 61 | FATEHGARH | 0 | 0 | 0 | 0 | 0 | 0 | 0 |
| 62 | ETAH | 0 | 0 | 0 | 0 | 0 | 0 | 0 |
| 63 | KANNAUJ | 0 | 0 | 0 | 0 | 0 | 0 | 0 |
| 64 | AURAIYA | 0 | 0 | 0 | 0 | 0 | 0 | 0 |
| KANPUR RANGE | | 0 | 0 | 0 | 0 | 0 | 0 | 0 |
| 65 | JHANSI | 0 | 0 | 0 | 0 | 0 | 0 | 0 |
| 66 | JALAUN | 0 | 0 | 0 | 0 | 0 | 0 | 0 |
| 67 | LALITPUR | 0 | 0 | 0 | 0 | 0 | 0 | 0 |
| JHANSI RANGE | | 0 | 0 | 0 | 0 | 0 | 0 | 0 |
| KANPUR ZONE | | 0 | 0 | 0 | 0 | 0 | 0 | 0 |
| 68 | AGRA | 0 | 1 | 0 | 0 | 0 | 1 | 1 |
| 69 | MATHURA | 0 | 0 | 0 | 0 | 0 | 0 | 0 |
| 70 | MAINPURI | 0 | 0 | 0 | 0 | 0 | 0 | 0 |
| 71 | FIROZABAD | 0 | 1 | 0 | 0 | 0 | 0 | 0 |
| AGRA RANGE | | 0 | 2 | 0 | 0 | 0 | 1 | 1 |
| 72 | ALIGARH | 0 | 0 | 0 | 0 | 0 | 0 | 0 |
| 73 | ETAH | 0 | 0 | 0 | 0 | 0 | 0 | 0 |
| 74 | KASGANJ | 0 | 0 | 0 | 0 | 0 | 0 | 0 |
| 75 | HATHRUS | 0 | 0 | 0 | 0 | 0 | 0 | 1 |
| ALIGARH RANGE | | 0 | 0 | 0 | 0 | 0 | 0 | 1 |
| AGRA ZONE | | 0 | 2 | 0 | 0 | 0 | 1 | 2 |
| 76 | GRP | 0 | 2 | 0 | 0 | 0 | 0 | 0 |
| TOTAL ALL DISTRICT | | 0 | 5 | 0 | 0 | 2 | 9 | 3 |

TABLE – 54 Contd
CRIME AGAINST CHILDREN UNDER DIFFERENT
CRIME HEADS DURING 2016 IN DISTTS/ RANGES/ZONE

| Sl. | DISTT/RANGE/ZONE | Transplantation of Human Organs Act, 1994 | Child Labour (Prohibition & Regulation) Act, 1986 | Immoral Traffic (Prevention) Act, 1956 | Juvenile Justice (Care and Protection of Children) Act, 2000 | Other Pocso Act, 2012 |
|-------------------------|------------------|---|---|--|--|-----------------------|
| 1 | 2 | 17 | 18 | 19 | 20 | 21 |
| 1 | MEERUT | 0 | 0 | 2 | 0 | 0 |
| 2 | BULANDSHAHAR | 0 | 0 | 0 | 0 | 0 |
| 3 | GHAZIABAD | 0 | 0 | 0 | 0 | 1 |
| 4 | G.B. NAGAR | 0 | 1 | 0 | 0 | 0 |
| 5 | BAGPAT | 0 | 0 | 0 | 0 | 0 |
| 6 | HAPUR | 0 | 0 | 0 | 0 | 0 |
| MEERUT RANGE | | 0 | 1 | 2 | 0 | 1 |
| 7 | SAHARANPUR | 0 | 0 | 0 | 0 | 1 |
| 8 | MUZZAFARNAGAR | 0 | 0 | 0 | 0 | 0 |
| 9 | SHAMLI | 0 | 0 | 1 | 0 | 0 |
| SAHARANPUR RANGE | | 0 | 0 | 1 | 0 | 1 |
| MEERUT ZONE | | 0 | 1 | 3 | 0 | 2 |
| 10 | BAREILLY | 0 | 0 | 0 | 0 | 0 |
| 11 | SHAHJAHANPUR | 0 | 0 | 0 | 0 | 0 |
| 12 | PILIBHIT | 0 | 0 | 0 | 0 | 0 |
| 13 | BADAUN | 0 | 0 | 0 | 0 | 0 |
| BAREILLY RANGE | | 0 | 0 | 0 | 0 | 0 |
| 14 | MORADABAD | 0 | 0 | 0 | 0 | 0 |
| 15 | RAMPUR | 0 | 0 | 0 | 0 | 0 |
| 16 | BIJNOR | 0 | 0 | 0 | 0 | 1 |
| 17 | AMROHA | 0 | 0 | 0 | 0 | 0 |
| 18 | SAMBHAL | 0 | 0 | 0 | 0 | 0 |
| MORADABAD RANGE | | 0 | 0 | 0 | 0 | 1 |
| BAREILLY ZONE | | 0 | 0 | 0 | 0 | 1 |
| 19 | LUCKNOW | 0 | 0 | 0 | 6 | 0 |
| 20 | RAIBARELI | 0 | 0 | 0 | 0 | 0 |
| 21 | UNNAO | 0 | 0 | 0 | 28 | 0 |
| 22 | KHIRI | 0 | 0 | 0 | 0 | 1 |
| 23 | SITAPUR | 0 | 0 | 0 | 0 | 0 |
| 24 | HARDOI | 0 | 0 | 0 | 0 | 0 |
| LUCKNOW RANGE | | 0 | 0 | 0 | 34 | 1 |
| 25 | FAIZABAD | 0 | 0 | 0 | 0 | 0 |
| 26 | BARABANKI | 0 | 0 | 0 | 0 | 0 |
| 27 | SULTANPUR | 0 | 0 | 0 | 0 | 0 |
| 28 | AMBEDKARNAGAR | 0 | 0 | 0 | 0 | 0 |
| 29 | AMETHI | 0 | 0 | 0 | 0 | 0 |
| FAIZABAD RANGE | | 0 | 0 | 0 | 0 | 0 |
| LUCKNOW ZONE | | 0 | 0 | 0 | 34 | 1 |

TABLE – 54 Contd
CRIME AGAINST CHILDREN UNDER DIFFERENT
CRIME HEADS DURING 2016 IN DISTTS/ RANGES/ZONE

| Sl. | DISTT/RANGE/ZONE | Transplantation of Human Organs Act, 1994 | Child Labour (Prohibition & Regulation) Act, 1986 | Immoral Traffic (Prevention) Act, 1956 | Juvenile Justice (Care and Protection of Children) Act, 2000 | Other Pocco Act, 2012 |
|------------------------|------------------|---|---|--|--|-----------------------|
| 1 | 2 | 17 | 18 | 19 | 20 | 21 |
| 30 | GORAKHPUR | 0 | 0 | 0 | 5 | 0 |
| 31 | DEORIA | 0 | 0 | 0 | 0 | 1 |
| 32 | MAHARAJGANJ | 0 | 0 | 0 | 0 | 32 |
| 33 | KUSHINAGAR | 0 | 0 | 1 | 0 | 2 |
| GORAKHPUR RANGE | | 0 | 0 | 1 | 5 | 35 |
| 34 | GONDA | 0 | 0 | 0 | 0 | 0 |
| 35 | BALRAMPUR | 0 | 0 | 0 | 0 | 10 |
| 36 | BAHRAICH | 0 | 0 | 0 | 0 | 0 |
| 37 | SHRAVASTI | 0 | 0 | 0 | 0 | 0 |
| DEVIPATAN RANGE | | 0 | 0 | 0 | 0 | 10 |
| 38 | BASTI | 0 | 0 | 0 | 0 | 0 |
| 39 | SIDHARTHANAGAR | 0 | 0 | 0 | 0 | 1 |
| 40 | ST. KABIR NAGAR | 0 | 0 | 0 | 0 | 0 |
| BASTI RANGE | | 0 | 0 | 0 | 0 | 1 |
| GORAKHPUR ZONE | | 0 | 0 | 1 | 5 | 46 |
| 41 | VARANASI | 0 | 0 | 0 | 0 | 3 |
| 42 | GHAZIPUR | 0 | 0 | 0 | 0 | 0 |
| 43 | JAUNPUR | 0 | 0 | 0 | 0 | 0 |
| 44 | CHANDAULI | 0 | 1 | 0 | 0 | 0 |
| VARANASI RANGE | | 0 | 1 | 0 | 0 | 3 |
| 45 | MIRZAPUR | 0 | 0 | 0 | 0 | 0 |
| 46 | SONBHADRA | 0 | 0 | 0 | 0 | 0 |
| 47 | BHADOHI | 0 | 0 | 0 | 0 | 0 |
| MIRZAPUR RANGE | | 0 | 0 | 0 | 0 | 0 |
| 48 | AZAMGARH | 0 | 0 | 0 | 0 | 0 |
| 49 | MAU | 0 | 0 | 0 | 0 | 0 |
| 50 | BALLIA | 0 | 0 | 0 | 0 | 0 |
| AZAMGARH RANGE | | 0 | 0 | 0 | 0 | 0 |
| VARANASI ZONE | | 0 | 1 | 0 | 0 | 3 |

TABLE – 54 Contd
CRIME AGAINST CHILDREN UNDER DIFFERENT
CRIME HEADS DURING 2016 IN DISTTS/ RANGES/ZONE

| Sl. | DISTT/RANGE/ZONE | Transplantation of Human Organs Act, 1994 | Child Labour (Prohibition & Regulation) Act, 1986 | Immoral Traffic (Prevention) Act, 1956 | Juvenile Justice (Care and Protection of Children) Act, 2000 | Other Pocso Act, 2012 |
|---------------------------|------------------|---|---|--|--|-----------------------|
| 1 | 2 | 17 | 18 | 19 | 20 | 21 |
| 51 | ALLAHABAD | 0 | 0 | 0 | 1 | 0 |
| 52 | FATEHPUR | 0 | 0 | 0 | 0 | 0 |
| 53 | PRATAPGARH | 0 | 0 | 0 | 0 | 1 |
| 54 | KAUSHAMBI | 0 | 0 | 0 | 0 | 0 |
| ALLAHABAD RANGE | | 0 | 0 | 0 | 1 | 1 |
| 55 | BANDA | 0 | 0 | 0 | 0 | 0 |
| 56 | HAMIRPUR | 0 | 0 | 0 | 0 | 0 |
| 57 | MAHOBA | 0 | 0 | 0 | 0 | 0 |
| 58 | CHITRAKOOT | 0 | 0 | 1 | 0 | 0 |
| CH. DHAM RANGE | | 0 | 0 | 1 | 0 | 0 |
| ALLAHABAD ZONE | | 0 | 0 | 1 | 1 | 1 |
| 59 | KANPUR NAGAR | 0 | 0 | 0 | 2 | 0 |
| 60 | KANPUR DEHAT | 0 | 0 | 0 | 0 | 0 |
| 61 | FATEHGARH | 0 | 0 | 0 | 0 | 0 |
| 62 | ETAWAH | 0 | 0 | 1 | 0 | 7 |
| 63 | KANNAUJ | 0 | 0 | 0 | 0 | 0 |
| 64 | AURAIYA | 0 | 0 | 0 | 0 | 1 |
| KANPUR RANGE | | 0 | 0 | 1 | 2 | 8 |
| 65 | JHANSI | 0 | 0 | 0 | 0 | 0 |
| 66 | JALAUN | 0 | 0 | 0 | 0 | 0 |
| 67 | LALITPUR | 0 | 0 | 0 | 0 | 0 |
| JHANSI RANGE | | 0 | 0 | 0 | 0 | 0 |
| KANPUR ZONE | | 0 | 0 | 1 | 2 | 8 |
| 68 | AGRA | 0 | 3 | 2 | 5 | 0 |
| 69 | MATHURA | 0 | 0 | 0 | 0 | 2 |
| 70 | MAINPURI | 0 | 0 | 0 | 0 | 0 |
| 71 | FIROZABAD | 0 | 0 | 0 | 0 | 0 |
| AGRA RANGE | | 0 | 3 | 2 | 5 | 2 |
| 72 | ALIGARH | 0 | 0 | 0 | 0 | 0 |
| 73 | ETAH | 0 | 0 | 0 | 0 | 0 |
| 74 | KASGANJ | 0 | 0 | 0 | 0 | 0 |
| 75 | HATHRUS | 0 | 0 | 0 | 0 | 0 |
| ALIGARH RANGE | | 0 | 0 | 0 | 0 | 0 |
| AGRA ZONE | | 0 | 3 | 2 | 5 | 2 |
| 76 | GRP | 0 | 1 | 0 | 7 | 0 |
| TOTAL ALL DISTRICT | | 0 | 6 | 8 | 54 | 64 |

TABLE – 54 Contd
CRIME AGAINST CHILDREN UNDER DIFFERENT
CRIME HEADS DURING 2016 IN DISTTS/ RANGES/ZONE

| Sl. | DISTT/RANGE/ZONE | Attempt to commit Murder | Unnatural Offences | Human Trafficing | OTHER CRIMES | TOTAL |
|-------------------------|------------------|--------------------------------|-----------------------|---------------------|-----------------|-------------|
| 1 | 2 | 22 | 23 | 24 | 25 | 26 |
| 1 | MEERUT | 0 | 61 | 0 | 2 | 309 |
| 2 | BULANDSHAHAR | 0 | 1 | 0 | 0 | 196 |
| 3 | GHAZIABAD | 0 | 10 | 1 | 0 | 257 |
| 4 | G.B. NAGAR | 5 | 11 | 1 | 21 | 178 |
| 5 | BAGPAT | 0 | 9 | 0 | 4 | 136 |
| 6 | HAPUR | 0 | 8 | 0 | 0 | 146 |
| MEERUT RANGE | | 5 | 100 | 2 | 27 | 1222 |
| 7 | SAHARANPUR | 0 | 10 | 0 | 5 | 166 |
| 8 | MUZZAFARNAGAR | 0 | 23 | 0 | 0 | 296 |
| 9 | SHAMLI | 0 | 76 | 0 | 0 | 154 |
| SAHARANPUR RANGE | | 0 | 109 | 0 | 5 | 616 |
| MEERUT ZONE | | 5 | 209 | 2 | 32 | 1838 |
| 10 | BAREILLY | 0 | 12 | 0 | 9 | 422 |
| 11 | SHAHJAHANPUR | 0 | 5 | 0 | 1 | 280 |
| 12 | PILIBHIT | 0 | 2 | 1 | 0 | 202 |
| 13 | BADAUN | 0 | 0 | 0 | 9 | 289 |
| BAREILLY RANGE | | 0 | 19 | 1 | 19 | 1193 |
| 14 | MORADABAD | 0 | 10 | 0 | 2 | 339 |
| 15 | RAMPUR | 0 | 0 | 0 | 0 | 178 |
| 16 | BIJNOR | 0 | 3 | 0 | 0 | 298 |
| 17 | AMROHA | 0 | 0 | 0 | 1 | 94 |
| 18 | SAMBHAL | 0 | 18 | 0 | 2 | 205 |
| MORADABAD RANGE | | 0 | 31 | 0 | 5 | 1114 |
| BAREILLY ZONE | | 0 | 50 | 1 | 24 | 2307 |
| 19 | LUCKNOW | 0 | 14 | 0 | 7 | 1175 |
| 20 | RAIBARELI | 0 | 0 | 0 | 0 | 145 |
| 21 | UNNAO | 0 | 4 | 0 | 2 | 388 |
| 22 | KHIRI | 0 | 6 | 2 | 2 | 352 |
| 23 | SITAPUR | 0 | 7 | 0 | 0 | 390 |
| 24 | HARDOI | 0 | 5 | 1 | 0 | 181 |
| LUCKNOW RANGE | | 0 | 36 | 3 | 11 | 2631 |
| 25 | FAIZABAD | 0 | 0 | 0 | 0 | 133 |
| 26 | BARABANKI | 0 | 0 | 0 | 3 | 176 |
| 27 | SULTANPUR | 0 | 5 | 0 | 5 | 130 |
| 28 | AMBEDKARNAGAR | 0 | 0 | 0 | 0 | 124 |
| 29 | AMETHI | 0 | 5 | 0 | 0 | 101 |
| FAIZABAD RANGE | | 0 | 10 | 0 | 8 | 664 |
| LUCKNOW ZONE | | 0 | 46 | 3 | 19 | 3295 |

TABLE – 54 Contd
CRIME AGAINST CHILDREN UNDER DIFFERENT
CRIME HEADS DURING 2016 IN DISTTS/ RANGES/ZONE

| Sl. | DISTT/RANGE/ZONE | Attempt to commit Murder | Unnatural Offences | Human Trafficing | OTHER CRIMES | TOTAL |
|------------------------|------------------|--------------------------------|-----------------------|---------------------|-----------------|-------------|
| 1 | 2 | 22 | 23 | 24 | 25 | 26 |
| 30 | GORAKHPUR | 0 | 7 | 1 | 12 | 299 |
| 31 | DEORIA | 0 | 1 | 0 | 0 | 264 |
| 32 | MAHARAJGANJ | 0 | 1 | 0 | 0 | 185 |
| 33 | KUSHINAGAR | 0 | 7 | 0 | 0 | 209 |
| GORAKHPUR RANGE | | 0 | 16 | 1 | 12 | 957 |
| 34 | GONDA | 0 | 5 | 0 | 0 | 181 |
| 35 | BALRAMPUR | 0 | 1 | 1 | 1 | 114 |
| 36 | BAHRAICH | 0 | 7 | 0 | 0 | 157 |
| 37 | SHRAVASTI | 0 | 1 | 0 | 0 | 50 |
| DEVIPATAN RANGE | | 0 | 14 | 1 | 1 | 502 |
| 38 | BASTI | 0 | 0 | 0 | 6 | 181 |
| 39 | SIDHARTHANAGAR | 0 | 0 | 0 | 1 | 126 |
| 40 | ST. KABIR NAGAR | 0 | 1 | 0 | 0 | 100 |
| BASTI RANGE | | 0 | 1 | 0 | 7 | 407 |
| GORAKHPUR ZONE | | 0 | 31 | 2 | 20 | 1866 |
| 41 | VARANASI | 0 | 23 | 0 | 0 | 359 |
| 42 | GHAZIPUR | 0 | 3 | 0 | 4 | 188 |
| 43 | JAUNPUR | 0 | 2 | 0 | 3 | 164 |
| 44 | CHANDAULI | 0 | 2 | 0 | 1 | 124 |
| VARANASI RANGE | | 0 | 30 | 0 | 8 | 835 |
| 45 | MIRZAPUR | 0 | 3 | 0 | 0 | 78 |
| 46 | SONBHADRA | 0 | 2 | 1 | 0 | 94 |
| 47 | BHADOHI | 0 | 1 | 0 | 4 | 66 |
| MIRZAPUR RANGE | | 0 | 6 | 1 | 4 | 238 |
| 48 | AZAMGARH | 0 | 10 | 0 | 2 | 165 |
| 49 | MAU | 0 | 0 | 0 | 2 | 158 |
| 50 | BALLIA | 0 | 5 | 0 | 0 | 247 |
| AZAMGARH RANGE | | 0 | 15 | 0 | 4 | 570 |
| VARANASI ZONE | | 0 | 51 | 1 | 16 | 1643 |

TABLE – 54 Contd
CRIME AGAINST CHILDREN UNDER DIFFERENT
CRIME HEADS DURING 2016 IN DISTTS/ RANGES/ZONE

| Sl. | DISTT/RANGE/ZONE | Attempt to commit Murder | Unnatural Offences | Human Trafficking | OTHER CRIMES | TOTAL |
|---------------------------|------------------|--------------------------------|-----------------------|----------------------|-----------------|--------------|
| 1 | 2 | 22 | 23 | 24 | 25 | 26 |
| 51 | ALLAHABAD | 0 | 6 | 0 | 0 | 270 |
| 52 | FATEHPUR | 0 | 2 | 0 | 70 | 264 |
| 53 | PRATAPGARH | 0 | 2 | 0 | 0 | 288 |
| 54 | KAUSHAMBI | 0 | 7 | 0 | 1 | 265 |
| ALLAHABAD RANGE | | 0 | 17 | 0 | 71 | 1087 |
| 55 | BANDA | 0 | 2 | 0 | 0 | 151 |
| 56 | HAMIRPUR | 0 | 1 | 0 | 23 | 185 |
| 57 | MAHOPA | 0 | 0 | 0 | 2 | 127 |
| 58 | CHITRAKOOT | 0 | 0 | 0 | 2 | 124 |
| CH. DHAM RANGE | | 0 | 3 | 0 | 27 | 587 |
| ALLAHABAD ZONE | | 0 | 20 | 0 | 98 | 1674 |
| 59 | KANPUR NAGAR | 0 | 12 | 0 | 2 | 313 |
| 60 | KANPUR DEHAT | 0 | 1 | 0 | 0 | 251 |
| 61 | FATEHGARH | 0 | 0 | 1 | 0 | 188 |
| 62 | ETAWAH | 0 | 9 | 1 | 2 | 158 |
| 63 | KANNAUJ | 0 | 4 | 0 | 0 | 123 |
| 64 | AURAIYA | 0 | 2 | 0 | 2 | 107 |
| KANPUR RANGE | | 0 | 28 | 2 | 6 | 1140 |
| 65 | JHANSI | 0 | 1 | 1 | 1 | 143 |
| 66 | JALAUN | 0 | 5 | 0 | 21 | 145 |
| 67 | LALITPUR | 0 | 1 | 0 | 1 | 92 |
| JHANSI RANGE | | 0 | 7 | 1 | 23 | 380 |
| KANPUR ZONE | | 0 | 35 | 3 | 29 | 1520 |
| 68 | AGRA | 0 | 12 | 7 | 3 | 347 |
| 69 | MATHURA | 0 | 0 | 0 | 28 | 126 |
| 70 | MAINPURI | 0 | 5 | 0 | 0 | 165 |
| 71 | FIROZABAD | 0 | 7 | 1 | 1 | 282 |
| AGRA RANGE | | 0 | 24 | 8 | 32 | 920 |
| 72 | ALIGARH | 0 | 6 | 0 | 2 | 466 |
| 73 | ETAH | 0 | 14 | 0 | 0 | 203 |
| 74 | KASGANJ | 0 | 1 | 0 | 10 | 163 |
| 75 | HATHRUS | 0 | 4 | 0 | 4 | 148 |
| ALIGARH RANGE | | 0 | 25 | 0 | 16 | 980 |
| AGRA ZONE | | 0 | 49 | 8 | 48 | 1900 |
| 76 | GRP | 0 | 0 | 0 | 0 | 36 |
| TOTAL ALL DISTRICT | | 5 | 491 | 20 | 286 | 16079 |

CHAPTER - 17

CRIME AGAINST SENIOR CITIZEN

CHAPTER-17

CRIME AGAINST SENIOR CITIZEN

This chapter is related to Issues of crimes committed against senior citizen are a matter of serious concern for the Government and Society. Crime against senior citizen includes violations under certain sections of Indian penal code and Local laws & special acts. Table 55A and Table 55 show that full story of the crime against senior citizen.

CRIME INCIDENCE:

A total of 621 cases of crime against senior citizen were reported in the state during 2016 as compared to 370 cases during 2015 suggesting an increase of 67.84%. Among IPC cases, number of cases under crime head 'Murder' increased from 151 in 2015 to 188 in 2016, registering an increase of 24.50 % over 2015. Cases of 'Attempt to commit murder' increased by 93.33% during the year 2016 (15 to 29 cases) when cases of 'Rape' has decreased by 50 % (4 to 2 cases). Number of cases under 'Dacoity' was decreased and 'Robbery' was increased by 116.67 %. Number of cases 'Grievous Hurt' was increased by 54 %. Cases of 'Other crimes against senior citizen' have an increase of 195.31 % during the year 2016 over 2015 (64 to 189 cases).

CRIME HEAD-WISE ANALYSIS:

The crime head-wise incidents of Crime against senior citizen are presented in Table-55A-55.

MURDER (Section 302 IPC)

A total of 188 cases of Murder of senior citizen were reported in the state in the year 2016 against 151 cases in 2015 resulting in an increase of 24.50 % in 2016 over 2015. Amongst the ranges, highest Murder cases of senior citizen were reported in Meerut range (23) of the total cases 188 followed by Faizabad range (18) and Varanasi range (17).

RAPE:

A total of 2 cases of senior citizen 'Rape' were reported during the year 2016 as compared to 4 in 2015 accounted for a decrease of 50 % during the year. Amongst the ranges highest senior citizen Rape cases were registered in Moradabad range and Chitrakoot Dham range (Each 1) during the year 2016.

DACOITY:

No case of Dacoity of senior citizen was reported in the state against 3 cases in 2015 resulting decrease in 2016 over 2015.

ROBBERY:

A total of 39 cases of Robbery of senior citizen were reported in the state against 18 cases in 2015 resulting in an increase of 116.67 % in 2016 over 2015. Amongst the ranges, highest Robbery cases of senior citizen were reported in Meerut range (9) of the total cases 39 followed by Saharanpur range (08) and Varanasi range & Allahabad range (6 each) .

OTHER CRIMES AGAINST SENIOR CITIZEN:

A total of 189 'Other crimes against Senior Citizen' were reported during the year 2016 as compared to 64 in 2015 accounting for increase of 195.31 % during the year. Amongst the Ranges highest 'Other crimes Against Senior citizen' were reported in Lucknow range (101) to the total (189) cases followed by Faizabad range (28) and Chitrakoot Dham range (19).

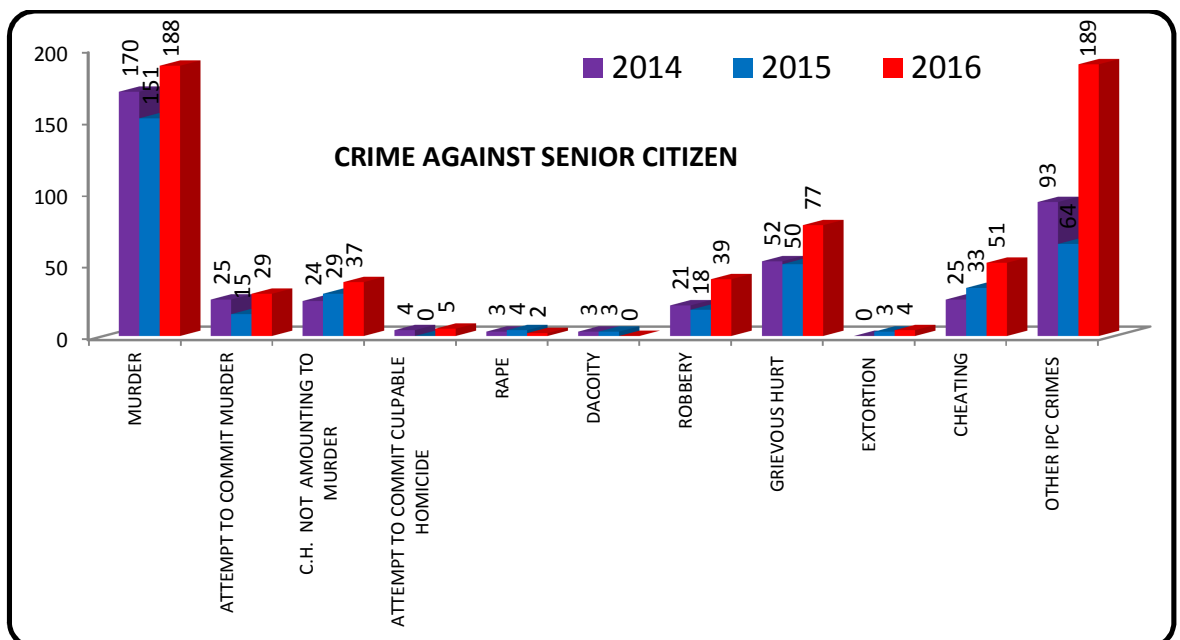
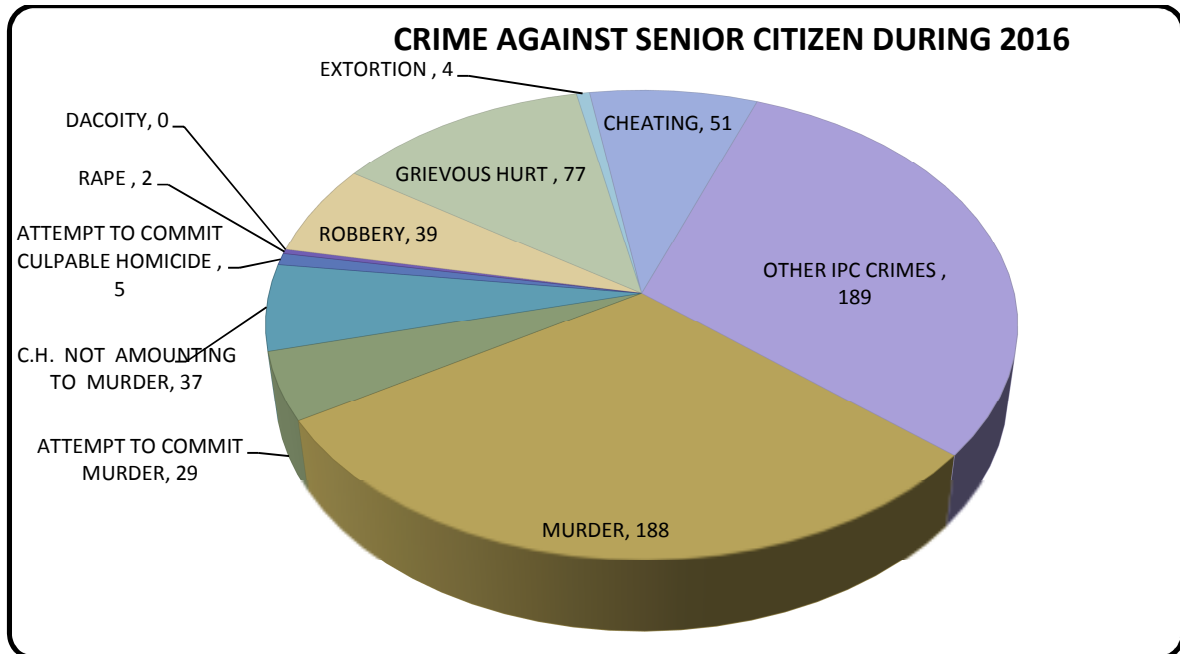


TABLE – 55A**CRIME AGAINST SENIOR CITIZEN DURING 2014-2016
AND PERCENTAGE VARIATION IN 2016 OVER 2015**

| S.No. | CRIME HEAD | 2014 | 2015 | 2016 | % CHANGE IN 2016 |
|--------------|---|-------------|-------------|-------------|-----------------------------|
| 1 | MURDER | 170 | 151 | 188 | 24.50 |
| 2 | ATTEMPT TO COMMIT MURDER | 25 | 15 | 29 | 93.33 |
| 3 | C.H. NOT AMOUNTING TO MURDER | 24 | 29 | 37 | 27.59 |
| 4 | ATTEMPT TO COMMIT CULPABLE HOMICIDE | 4 | 0 | 5 | 100.00 |
| 5 | RAPE | 3 | 4 | 2 | -50.00 |
| 6 | DACOITY | 3 | 3 | 0 | -100.00 |
| 7 | ROBBERY | 21 | 18 | 39 | 116.67 |
| 8 | GRIEVOUS HURT | 52 | 50 | 77 | 54.00 |
| 9 | EXTORTION | 0 | 3 | 4 | 33.33 |
| 10 | CHEATING | 25 | 33 | 51 | 54.55 |
| 11 | OTHER IPC CRIMES | 93 | 64 | 189 | 195.31 |
| | TOTAL CRIME AGAINST SENIOR CITIZEN | 420 | 370 | 621 | 67.84 |

TABLE – 55
Crime Against Senior Citizen Under Different Crime Heads During 2016 IN
DISTTS/ RANGES/ZONE

| SL | District | Murder | Attempt to commit Murder | Culpable Homicide not amounting to Murder | Attempt to commit Culpable Homicide | Rape | Dacoity | Robbery | Grievous Hurt | Extortion | Cheating | Other IPC crimes | Total crimes against Senior Citizen |
|-------------------------|---------------|-----------|--------------------------|---|-------------------------------------|----------|----------|-----------|---------------|-----------|-----------|------------------|-------------------------------------|
| 1 | 2 | 3 | 4 | 5 | 6 | 7 | 8 | 9 | 10 | 11 | 12 | 13 | 14 |
| 1 | MEERUT | 9 | 0 | 0 | 0 | 0 | 0 | 0 | 0 | 0 | 0 | 0 | 9 |
| 2 | BULANDSHAHR | 6 | 6 | 1 | 0 | 0 | 0 | 5 | 1 | 2 | 9 | 6 | 36 |
| 3 | GHAZIABAD | 3 | 0 | 0 | 0 | 0 | 0 | 0 | 0 | 0 | 0 | 0 | 3 |
| 4 | G.B. NAGAR | 2 | 0 | 0 | 0 | 0 | 0 | 4 | 0 | 0 | 16 | 3 | 25 |
| 5 | BAGPAT | 3 | 0 | 0 | 0 | 0 | 0 | 0 | 0 | 0 | 0 | 0 | 3 |
| 6 | HAPUR | 0 | 0 | 0 | 0 | 0 | 0 | 0 | 0 | 0 | 0 | 0 | 0 |
| MEERUT RANGE | | 23 | 6 | 1 | 0 | 0 | 0 | 9 | 1 | 2 | 25 | 9 | 76 |
| 7 | SAHARANPUR | 3 | 5 | 1 | 0 | 0 | 0 | 5 | 7 | 0 | 4 | 15 | 40 |
| 8 | MUZZAFARNAGAR | 1 | 0 | 0 | 0 | 0 | 0 | 3 | 11 | 1 | 0 | 0 | 16 |
| 9 | SHAMLI | 1 | 0 | 0 | 0 | 0 | 0 | 0 | 0 | 0 | 0 | 0 | 1 |
| SAHARANPUR RANGE | | 5 | 5 | 1 | 0 | 0 | 0 | 8 | 18 | 1 | 4 | 15 | 57 |
| MEERUT ZONE | | 28 | 11 | 2 | 0 | 0 | 0 | 17 | 19 | 3 | 29 | 24 | 133 |
| 10 | BAREILLY | 3 | 0 | 0 | 0 | 0 | 0 | 0 | 0 | 0 | 0 | 0 | 3 |
| 11 | SHAHJAHANPUR | 2 | 0 | 0 | 0 | 0 | 0 | 0 | 5 | 0 | 0 | 0 | 7 |
| 12 | PILIBHIT | 3 | 0 | 0 | 0 | 0 | 0 | 0 | 0 | 0 | 0 | 0 | 3 |
| 13 | BADAUN | 5 | 0 | 0 | 0 | 0 | 0 | 0 | 0 | 0 | 0 | 0 | 5 |
| BAREILLY RANGE | | 13 | 0 | 0 | 0 | 0 | 0 | 0 | 5 | 0 | 0 | 0 | 18 |
| 14 | MORADABAD | 4 | 0 | 0 | 0 | 0 | 0 | 0 | 0 | 0 | 0 | 0 | 4 |
| 15 | RAMPUR | 2 | 0 | 0 | 0 | 0 | 0 | 0 | 0 | 0 | 3 | 0 | 5 |
| 16 | BIJNOR | 3 | 0 | 0 | 0 | 1 | 0 | 0 | 0 | 0 | 0 | 0 | 4 |
| 17 | AMROHA | 2 | 0 | 0 | 0 | 0 | 0 | 0 | 0 | 0 | 0 | 0 | 2 |
| 18 | SAMBHAL | 4 | 0 | 0 | 0 | 0 | 0 | 0 | 0 | 0 | 0 | 0 | 4 |
| MORADABAD RANGE | | 15 | 0 | 0 | 0 | 1 | 0 | 0 | 0 | 0 | 3 | 0 | 19 |
| BAREILLY ZONE | | 28 | 0 | 0 | 0 | 1 | 0 | 0 | 5 | 0 | 3 | 0 | 37 |
| 19 | LUCKNOW | 7 | 0 | 1 | 0 | 0 | 0 | 3 | 0 | 0 | 11 | 90 | 112 |
| 20 | RAIBARELI | 0 | 0 | 1 | 0 | 0 | 0 | 0 | 0 | 0 | 0 | 0 | 1 |
| 21 | UNNAO | 6 | 0 | 4 | 1 | 0 | 0 | 0 | 0 | 0 | 0 | 11 | 22 |
| 22 | KHIRI | 0 | 0 | 0 | 0 | 0 | 0 | 0 | 0 | 0 | 0 | 0 | 0 |
| 23 | SITAPUR | 0 | 0 | 0 | 0 | 0 | 0 | 0 | 0 | 0 | 0 | 0 | 0 |
| 24 | HARDOI | 0 | 0 | 0 | 0 | 0 | 0 | 0 | 0 | 0 | 0 | 0 | 0 |
| LUCKNOW RANGE | | 13 | 0 | 6 | 1 | 0 | 0 | 3 | 0 | 0 | 11 | 101 | 135 |
| 25 | FAIZABAD | 0 | 0 | 0 | 0 | 0 | 0 | 0 | 0 | 0 | 0 | 0 | 0 |
| 26 | BARABANKI | 6 | 0 | 0 | 0 | 0 | 0 | 0 | 0 | 0 | 0 | 0 | 6 |
| 27 | SULTANPUR | 4 | 0 | 3 | 0 | 0 | 0 | 0 | 0 | 0 | 0 | 11 | 18 |
| 28 | AMBEDKARNAGAR | 4 | 0 | 1 | 0 | 0 | 0 | 0 | 0 | 0 | 0 | 0 | 5 |
| 29 | AMETHI | 4 | 0 | 1 | 0 | 0 | 0 | 0 | 0 | 0 | 0 | 17 | 22 |
| FAIZABAD RANGE | | 18 | 0 | 5 | 0 | 0 | 0 | 0 | 0 | 0 | 0 | 28 | 51 |
| LUCKNOW ZONE | | 31 | 0 | 11 | 1 | 0 | 0 | 3 | 0 | 0 | 11 | 129 | 186 |

TABLE – 55 Contd
Crime Against Senior Citizen Under Different Crime Heads During 2016 IN
DISTTS/ RANGES/ZONE

| SL | District | Murder | Attempt to commit Murder | Culpable Homicide not amounting to Murder | Attempt to commit Culpable Homicide | Rape | Dacoity | Robbery | Grievous Hurt | Extortion | Cheating | Other IPC crimes | Total crimes against Senior Citizen |
|------------------------|-----------------|-----------|--------------------------|---|-------------------------------------|----------|----------|----------|---------------|-----------|----------|------------------|-------------------------------------|
| 1 | 2 | 3 | 4 | 5 | 6 | 7 | 8 | 9 | 10 | 11 | 12 | 13 | 14 |
| 30 | GORAKHPUR | 3 | 0 | 0 | 0 | 0 | 0 | 0 | 0 | 0 | 0 | 0 | 3 |
| 31 | DEORIA | 3 | 0 | 0 | 0 | 0 | 0 | 0 | 0 | 0 | 0 | 0 | 3 |
| 32 | MAHARAJGANJ | 0 | 0 | 0 | 0 | 0 | 0 | 0 | 0 | 0 | 0 | 0 | 0 |
| 33 | KUSHINAGAR | 2 | 0 | 6 | 0 | 0 | 0 | 0 | 0 | 0 | 0 | 0 | 8 |
| GORAKHPUR RANGE | | 8 | 0 | 6 | 0 | 0 | 0 | 0 | 0 | 0 | 0 | 0 | 14 |
| 34 | GONDA | 0 | 0 | 0 | 0 | 0 | 0 | 0 | 0 | 0 | 0 | 0 | 0 |
| 35 | BALRAMPUR | 0 | 0 | 0 | 0 | 0 | 0 | 0 | 0 | 0 | 0 | 0 | 0 |
| 36 | BAHRAICH | 1 | 0 | 1 | 0 | 0 | 0 | 0 | 0 | 0 | 0 | 0 | 2 |
| 37 | SHRAVASTI | 0 | 0 | 0 | 0 | 0 | 0 | 0 | 0 | 0 | 0 | 0 | 0 |
| DEVIPATAN RANGE | | 1 | 0 | 1 | 0 | 0 | 0 | 0 | 0 | 0 | 0 | 0 | 2 |
| 38 | BASTI | 0 | 0 | 0 | 0 | 0 | 0 | 0 | 0 | 0 | 0 | 0 | 0 |
| 39 | SIDHARTHANAGAR | 0 | 0 | 0 | 0 | 0 | 0 | 0 | 0 | 0 | 0 | 0 | 0 |
| 40 | ST. KABIR NAGAR | 0 | 0 | 0 | 0 | 0 | 0 | 0 | 0 | 0 | 0 | 0 | 0 |
| BASTI RANGE | | 0 | 0 | 0 | 0 | 0 | 0 | 0 | 0 | 0 | 0 | 0 | 0 |
| GORAKHPUR ZONE | | 9 | 0 | 7 | 0 | 0 | 0 | 0 | 0 | 0 | 0 | 0 | 16 |
| 41 | VARANASI | 2 | 4 | 1 | 0 | 0 | 0 | 1 | 8 | 0 | 0 | 0 | 16 |
| 42 | GHAZIPUR | 5 | 2 | 0 | 0 | 0 | 0 | 5 | 0 | 0 | 0 | 0 | 12 |
| 43 | JAUNPUR | 8 | 0 | 0 | 0 | 0 | 0 | 0 | 0 | 0 | 0 | 0 | 8 |
| 44 | CHANDAULI | 2 | 3 | 0 | 0 | 0 | 0 | 0 | 5 | 0 | 0 | 0 | 10 |
| VARANASI RANGE | | 17 | 9 | 1 | 0 | 0 | 0 | 6 | 13 | 0 | 0 | 0 | 46 |
| 45 | MIRZAPUR | 0 | 0 | 0 | 0 | 0 | 0 | 0 | 0 | 0 | 0 | 0 | 0 |
| 46 | SONBHADRA | 2 | 0 | 1 | 0 | 0 | 0 | 0 | 3 | 0 | 0 | 0 | 6 |
| 47 | BHADOHI | 0 | 0 | 0 | 0 | 0 | 0 | 0 | 0 | 0 | 0 | 0 | 0 |
| MIRZAPUR RANGE | | 2 | 0 | 1 | 0 | 0 | 0 | 0 | 3 | 0 | 0 | 0 | 6 |
| 48 | AZAMGARH | 3 | 0 | 0 | 0 | 0 | 0 | 1 | 0 | 0 | 2 | 0 | 6 |
| 49 | MAU | 3 | 0 | 0 | 0 | 0 | 0 | 0 | 0 | 0 | 0 | 0 | 3 |
| 50 | BALLIA | 2 | 0 | 0 | 0 | 0 | 0 | 0 | 0 | 0 | 0 | 0 | 2 |
| AZAMGARH RANGE | | 8 | 0 | 0 | 0 | 0 | 0 | 1 | 0 | 0 | 2 | 0 | 11 |
| VARANASI ZONE | | 27 | 9 | 2 | 0 | 0 | 0 | 7 | 16 | 0 | 2 | 0 | 63 |

TABLE – 55 Contd
Crime Against Senior Citizen Under Different Crime Heads During 2016 IN
DISTTS/ RANGES/ZONE

| SL | District | Murder | Attempt to commit Murder | Culpable Homicide not amounting to Murder | Attempt to commit Culpable Homicide | Rape | Dacoity | Robbery | Grievous Hurt | Extortion | Cheating | Other IPC crimes | Total crimes against Senior Citizen |
|---------------------------|--------------|------------|--------------------------|---|-------------------------------------|----------|----------|-----------|---------------|-----------|-----------|------------------|-------------------------------------|
| 1 | 2 | 3 | 4 | 5 | 6 | 7 | 8 | 9 | 10 | 11 | 12 | 13 | 14 |
| 51 | ALLAHABAD | 2 | 0 | 0 | 0 | 0 | 0 | 5 | 2 | 0 | 0 | 0 | 9 |
| 52 | FATEHPUR | 6 | 2 | 4 | 4 | 0 | 0 | 1 | 8 | 0 | 0 | 11 | 36 |
| 53 | PRATAPGARH | 0 | 0 | 0 | 0 | 0 | 0 | 0 | 0 | 0 | 0 | 0 | 0 |
| 54 | KAUSHAMBI | 6 | 0 | 3 | 0 | 0 | 0 | 0 | 0 | 0 | 0 | 0 | 9 |
| ALLAHABAD RANGE | | 14 | 2 | 7 | 4 | 0 | 0 | 6 | 10 | 0 | 0 | 11 | 54 |
| 55 | BANDA | 3 | 0 | 2 | 0 | 0 | 0 | 0 | 0 | 0 | 0 | 0 | 5 |
| 56 | HAMIRPUR | 3 | 2 | 0 | 0 | 1 | 0 | 2 | 23 | 1 | 6 | 19 | 57 |
| 57 | MAHOBA | 3 | 0 | 0 | 0 | 0 | 0 | 0 | 0 | 0 | 0 | 0 | 3 |
| 58 | CHITRAKOOT | 2 | 0 | 0 | 0 | 0 | 0 | 0 | 0 | 0 | 0 | 0 | 2 |
| CH. DHAM RANGE | | 11 | 2 | 2 | 0 | 1 | 0 | 2 | 23 | 1 | 6 | 19 | 67 |
| ALLAHABAD ZONE | | 25 | 4 | 9 | 4 | 1 | 0 | 8 | 33 | 1 | 6 | 30 | 121 |
| 59 | KANPUR NAGAR | 0 | 0 | 0 | 0 | 0 | 0 | 0 | 0 | 0 | 0 | 0 | 0 |
| 60 | KANPUR DEHAT | 4 | 2 | 0 | 0 | 0 | 0 | 0 | 0 | 0 | 0 | 0 | 6 |
| 61 | FATEHGARH | 0 | 0 | 0 | 0 | 0 | 0 | 0 | 0 | 0 | 0 | 0 | 0 |
| 62 | ETAHWAH | 5 | 0 | 0 | 0 | 0 | 0 | 0 | 0 | 0 | 0 | 0 | 5 |
| 63 | KANNAUJ | 0 | 0 | 0 | 0 | 0 | 0 | 0 | 0 | 0 | 0 | 0 | 0 |
| 64 | AURAIYA | 0 | 0 | 0 | 0 | 0 | 0 | 0 | 0 | 0 | 0 | 0 | 0 |
| KANPUR RANGE | | 9 | 2 | 0 | 0 | 0 | 0 | 0 | 0 | 0 | 0 | 0 | 11 |
| 65 | JHANSI | 4 | 0 | 2 | 0 | 0 | 0 | 0 | 0 | 0 | 0 | 0 | 6 |
| 66 | JALAUN | 1 | 0 | 0 | 0 | 0 | 0 | 0 | 0 | 0 | 0 | 0 | 1 |
| 67 | LALITPUR | 2 | 0 | 0 | 0 | 0 | 0 | 0 | 0 | 0 | 0 | 0 | 2 |
| JHANSI RANGE | | 7 | 0 | 2 | 0 | 0 | 0 | 0 | 0 | 0 | 0 | 0 | 9 |
| KANPUR ZONE | | 16 | 2 | 2 | 0 | 0 | 0 | 0 | 0 | 0 | 0 | 0 | 20 |
| 68 | AGRA | 3 | 0 | 3 | 0 | 0 | 0 | 4 | 0 | 0 | 0 | 6 | 16 |
| 69 | MATHURA | 3 | 0 | 1 | 0 | 0 | 0 | 0 | 0 | 0 | 0 | 0 | 4 |
| 70 | MAINPURI | 2 | 0 | 0 | 0 | 0 | 0 | 0 | 0 | 0 | 0 | 0 | 2 |
| 71 | FIROZABAD | 0 | 0 | 0 | 0 | 0 | 0 | 0 | 0 | 0 | 0 | 0 | 0 |
| AGRA RANGE | | 8 | 0 | 4 | 0 | 0 | 0 | 4 | 0 | 0 | 0 | 6 | 22 |
| 72 | ALIGARH | 14 | 0 | 0 | 0 | 0 | 0 | 0 | 0 | 0 | 0 | 0 | 14 |
| 73 | ETAH | 2 | 3 | 0 | 0 | 0 | 0 | 0 | 4 | 0 | 0 | 0 | 9 |
| 74 | KASGANJ | 0 | 0 | 0 | 0 | 0 | 0 | 0 | 0 | 0 | 0 | 0 | 0 |
| 75 | HATHRUS | 0 | 0 | 0 | 0 | 0 | 0 | 0 | 0 | 0 | 0 | 0 | 0 |
| ALIGARH RANGE | | 16 | 3 | 0 | 0 | 0 | 0 | 0 | 4 | 0 | 0 | 0 | 23 |
| AGRA ZONE | | 24 | 3 | 4 | 0 | 0 | 0 | 4 | 4 | 0 | 0 | 6 | 45 |
| 76 | GRP | 0 | 0 | 0 | 0 | 0 | 0 | 0 | 0 | 0 | 0 | 0 | 0 |
| TOTAL ALL DISTRICT | | 188 | 29 | 37 | 5 | 2 | 0 | 39 | 77 | 4 | 51 | 189 | 621 |

CHAPTER - 18

CRIME AGAINST FOREIGNERS

CHAPTER-18

CRIME AGAINST FOREIGNERS

This chapter is related to Issues of crimes committed against foreigners are a matter of serious concern for the Government. Crime against foreigners includes violations under certain sections of Indian penal code and Local laws & special acts.

Table 56A and Table 56 show that full story of the crime against foreigners. In table 56A we can see that there are two categories shown which are crime against tourist foreigner and crime against other foreigners. In this table we see that no case registered in other foreigner's category and comparison to 2015 (32 cases) there was decrease in crime against tourist foreigner in this during the year 2016 (6 cases). Table 56 shows that no case registered in other foreigner's category.

Table 56 also shows that 06 cases were registered in tourist foreigner's category. It show mostly cases registered (5) in these 6 cases in Meerut Range during year 2016.

Table 56A

**CRIME AGAINST FOREIGNERS DURING 2014-2016
AND PERCENTAGE VARIATION IN 2016 OVER 2015**

| S.No. | CRIME HEAD | Tourist Foreigners | | | % CHANGE IN 2016 | Other Foreigners | | | % CHANGE IN 2016 |
|-------|---|--------------------|-----------|----------|------------------------|------------------|----------|----------|------------------------|
| | | 2014 | 2015 | 2016 | | 2014 | 2015 | 2016 | |
| 1 | MURDER | 0 | 0 | 0 | 0.00 | 0 | 0 | 0 | 0.00 |
| 2 | ATTEMPT TO COMMIT MURDER | 0 | 0 | 0 | 0.00 | 0 | 0 | 0 | 0.00 |
| 3 | C.H. NOT AMOUNTING TO MURDER | 0 | 0 | 0 | 0.00 | 0 | 0 | 0 | 0.00 |
| 4 | ATTEMPT TO COMMIT CULPABLE HOMICIDE | 0 | 0 | 0 | 0.00 | 0 | 0 | 0 | 0.00 |
| 5 | RAPE | 0 | 0 | 0 | 0.00 | 0 | 1 | 0 | -100.00 |
| 6 | ATTEMPT TO COMMIT RAPE | 0 | 0 | 0 | 0.00 | 0 | 0 | 0 | 0.00 |
| 7 | ASSAULT ON WOMEN WITH INTENT TO OUTRAGE HER MODESTY | 6 | 1 | 1 | 0.00 | 0 | 0 | 0 | 0.00 |
| 8 | INSULT TO THE MODESTY OF WOMEN | 0 | 0 | 0 | 0.00 | 0 | 0 | 0 | 0.00 |
| 9 | KIDNAPPING & ABDUCTION | 0 | 0 | 0 | 0.00 | 0 | 0 | 0 | 0.00 |
| 10 | DACOITY | 0 | 0 | 0 | 0.00 | 0 | 0 | 0 | 0.00 |
| 11 | ROBBERY | 8 | 4 | 0 | -100.00 | 0 | 0 | 0 | 0.00 |
| 12 | GRIEVOUS HURT | 0 | 0 | 0 | 0.00 | 0 | 0 | 0 | 0.00 |
| 13 | EXTORTION | 0 | 0 | 0 | 0.00 | 0 | 0 | 0 | 0.00 |
| 14 | CHEATING | 0 | 0 | 0 | 0.00 | 0 | 0 | 0 | 0.00 |
| 15 | THEFT | 29 | 27 | 2 | -92.59 | 2 | 0 | 0 | 0.00 |
| 16 | FORGERY | 0 | 0 | 2 | 100.00 | 0 | 0 | 0 | 0.00 |
| 17 | IMPORTATION OF GIRLS FROM FOREIGN COUNTRY | 0 | 0 | 0 | 0.00 | 0 | 0 | 0 | 0.00 |
| 18 | HUMAN TRAFFIKING | 0 | 0 | 0 | 0.00 | 0 | 0 | 0 | 0.00 |
| 19 | OTHER IPC CRIMES | 1 | 0 | 1 | 100.00 | 0 | 0 | 0 | 0.00 |
| 20 | IMMORAL TRAFFIC ACT 1956 | 0 | 0 | 0 | 0.00 | 0 | 0 | 0 | 0.00 |
| 21 | OTHER SLL CRIMES | 20 | 0 | 0 | 0.00 | 0 | 0 | 0 | 0.00 |
| | TOTAL | 64 | 32 | 6 | -81.25 | 2 | 1 | 0 | -100.00 |

Table 56
Crime Against Tourist Foreigners Under Different Crime Heads During 2016 IN
DISTTS/ RANGE/ZONE

| SL | DISTTS/ RANGE/ZONE | Total Crimes Committed against Tourist Foreigners | Murder | Attempt to commit Murder | Culpable Homicide not amounting to Murder | Attempt to commit Culpable Homicide | Rape | Attempt to commit Rape | Assault on women with intent to outrage her Modesty | Insult to the Modesty of Women | Kidnapping & Abduction | Dacoity | Robbery |
|-------------------------|--------------------|---|----------|--------------------------|---|-------------------------------------|----------|------------------------|---|--------------------------------|------------------------|----------|----------|
| 1 | 2 | 3 | 4 | 5 | 6 | 7 | 8 | 9 | 10 | 11 | 12 | 13 | 14 |
| 1 | MEERUT | 5 | 0 | 0 | 0 | 0 | 0 | 0 | 1 | 0 | 0 | 0 | 0 |
| 2 | BULANDSHAHR | 0 | 0 | 0 | 0 | 0 | 0 | 0 | 0 | 0 | 0 | 0 | 0 |
| 3 | GHAZIABAD | 0 | 0 | 0 | 0 | 0 | 0 | 0 | 0 | 0 | 0 | 0 | 0 |
| 4 | G.B. NAGAR | 0 | 0 | 0 | 0 | 0 | 0 | 0 | 0 | 0 | 0 | 0 | 0 |
| 5 | BAGPAT | 0 | 0 | 0 | 0 | 0 | 0 | 0 | 0 | 0 | 0 | 0 | 0 |
| 6 | HAPUR | 0 | 0 | 0 | 0 | 0 | 0 | 0 | 0 | 0 | 0 | 0 | 0 |
| MEERUT RANGE | | 5 | 0 | 0 | 0 | 0 | 0 | 0 | 1 | 0 | 0 | 0 | 0 |
| 7 | SAHARANPUR | 0 | 0 | 0 | 0 | 0 | 0 | 0 | 0 | 0 | 0 | 0 | 0 |
| 8 | MUZZAFARNAGAR | 0 | 0 | 0 | 0 | 0 | 0 | 0 | 0 | 0 | 0 | 0 | 0 |
| 9 | SHAMLI | 0 | 0 | 0 | 0 | 0 | 0 | 0 | 0 | 0 | 0 | 0 | 0 |
| SAHARANPUR RANGE | | 0 | 0 | 0 | 0 | 0 | 0 | 0 | 0 | 0 | 0 | 0 | 0 |
| MEERUT ZONE | | 5 | 0 | 0 | 0 | 0 | 0 | 0 | 1 | 0 | 0 | 0 | 0 |
| 10 | BAREILLY | 0 | 0 | 0 | 0 | 0 | 0 | 0 | 0 | 0 | 0 | 0 | 0 |
| 11 | SHAHJAHANPUR | 0 | 0 | 0 | 0 | 0 | 0 | 0 | 0 | 0 | 0 | 0 | 0 |
| 12 | PILIBHIT | 0 | 0 | 0 | 0 | 0 | 0 | 0 | 0 | 0 | 0 | 0 | 0 |
| 13 | BADAUN | 0 | 0 | 0 | 0 | 0 | 0 | 0 | 0 | 0 | 0 | 0 | 0 |
| BAREILLY RANGE | | 0 | 0 | 0 | 0 | 0 | 0 | 0 | 0 | 0 | 0 | 0 | 0 |
| 14 | MORADABAD | 0 | 0 | 0 | 0 | 0 | 0 | 0 | 0 | 0 | 0 | 0 | 0 |
| 15 | RAMPUR | 0 | 0 | 0 | 0 | 0 | 0 | 0 | 0 | 0 | 0 | 0 | 0 |
| 16 | BIJNOR | 0 | 0 | 0 | 0 | 0 | 0 | 0 | 0 | 0 | 0 | 0 | 0 |
| 17 | AMROHA | 0 | 0 | 0 | 0 | 0 | 0 | 0 | 0 | 0 | 0 | 0 | 0 |
| 18 | SAMBHAL | 0 | 0 | 0 | 0 | 0 | 0 | 0 | 0 | 0 | 0 | 0 | 0 |
| MORADABAD RANGE | | 0 | 0 | 0 | 0 | 0 | 0 | 0 | 0 | 0 | 0 | 0 | 0 |
| BAREILLY ZONE | | 0 | 0 | 0 | 0 | 0 | 0 | 0 | 0 | 0 | 0 | 0 | 0 |
| 19 | LUCKNOW | 0 | 0 | 0 | 0 | 0 | 0 | 0 | 0 | 0 | 0 | 0 | 0 |
| 20 | RAIBARELI | 0 | 0 | 0 | 0 | 0 | 0 | 0 | 0 | 0 | 0 | 0 | 0 |
| 21 | UNNAO | 0 | 0 | 0 | 0 | 0 | 0 | 0 | 0 | 0 | 0 | 0 | 0 |
| 22 | KHIRI | 0 | 0 | 0 | 0 | 0 | 0 | 0 | 0 | 0 | 0 | 0 | 0 |
| 23 | SITAPUR | 0 | 0 | 0 | 0 | 0 | 0 | 0 | 0 | 0 | 0 | 0 | 0 |
| 24 | HARDOI | 0 | 0 | 0 | 0 | 0 | 0 | 0 | 0 | 0 | 0 | 0 | 0 |
| LUCKNOW RANGE | | 0 | 0 | 0 | 0 | 0 | 0 | 0 | 0 | 0 | 0 | 0 | 0 |
| 25 | FAIZABAD | 0 | 0 | 0 | 0 | 0 | 0 | 0 | 0 | 0 | 0 | 0 | 0 |
| 26 | BARABANKI | 0 | 0 | 0 | 0 | 0 | 0 | 0 | 0 | 0 | 0 | 0 | 0 |
| 27 | SULTANPUR | 0 | 0 | 0 | 0 | 0 | 0 | 0 | 0 | 0 | 0 | 0 | 0 |
| 28 | AMBEDKARNAGAR | 0 | 0 | 0 | 0 | 0 | 0 | 0 | 0 | 0 | 0 | 0 | 0 |
| 29 | AMETHI | 0 | 0 | 0 | 0 | 0 | 0 | 0 | 0 | 0 | 0 | 0 | 0 |
| FAIZABAD RANGE | | 0 | 0 | 0 | 0 | 0 | 0 | 0 | 0 | 0 | 0 | 0 | 0 |
| LUCKNOW ZONE | | 0 | 0 | 0 | 0 | 0 | 0 | 0 | 0 | 0 | 0 | 0 | 0 |

Table 56 Contd
Crime Against Tourist Foreigners Under Different Crime Heads During 2016 IN
DISTTS/ RANGE/ZONE

| SL | DISTTS/ RANGE/ZONE | Total Crimes Committed against Tourist Foreigners | Murder | Attempt to commit Murder | Culpable Homicide not amounting to Murder | Attempt to commit Culpable Homicide | Rape | Attempt to commit Rape | Assault on women with intent to outrage her Modesty | Insult to the Modesty of Women | Kidnapping & Abduction | Dacoity | Robbery |
|------------------------|--------------------|---|----------|--------------------------|---|-------------------------------------|----------|------------------------|---|--------------------------------|------------------------|----------|----------|
| 1 | 2 | 3 | 4 | 5 | 6 | 7 | 8 | 9 | 10 | 11 | 12 | 13 | 14 |
| 30 | GORAKHPUR | 0 | 0 | 0 | 0 | 0 | 0 | 0 | 0 | 0 | 0 | 0 | 0 |
| 31 | DEORIA | 0 | 0 | 0 | 0 | 0 | 0 | 0 | 0 | 0 | 0 | 0 | 0 |
| 32 | MAHARAJGANJ | 0 | 0 | 0 | 0 | 0 | 0 | 0 | 0 | 0 | 0 | 0 | 0 |
| 33 | KUSHINAGAR | 0 | 0 | 0 | 0 | 0 | 0 | 0 | 0 | 0 | 0 | 0 | 0 |
| GORAKHPUR RANGE | | 0 | 0 | 0 | 0 | 0 | 0 | 0 | 0 | 0 | 0 | 0 | 0 |
| 34 | GONDA | 0 | 0 | 0 | 0 | 0 | 0 | 0 | 0 | 0 | 0 | 0 | 0 |
| 35 | BALRAMPUR | 0 | 0 | 0 | 0 | 0 | 0 | 0 | 0 | 0 | 0 | 0 | 0 |
| 36 | BAHRAICH | 0 | 0 | 0 | 0 | 0 | 0 | 0 | 0 | 0 | 0 | 0 | 0 |
| 37 | SHRAVASTI | 0 | 0 | 0 | 0 | 0 | 0 | 0 | 0 | 0 | 0 | 0 | 0 |
| DEVIPATAN RANGE | | 0 | 0 | 0 | 0 | 0 | 0 | 0 | 0 | 0 | 0 | 0 | 0 |
| 38 | BASTI | 0 | 0 | 0 | 0 | 0 | 0 | 0 | 0 | 0 | 0 | 0 | 0 |
| 39 | SIDHARTHANAGAR | 0 | 0 | 0 | 0 | 0 | 0 | 0 | 0 | 0 | 0 | 0 | 0 |
| 40 | ST. KABIR NAGAR | 0 | 0 | 0 | 0 | 0 | 0 | 0 | 0 | 0 | 0 | 0 | 0 |
| BASTI RANGE | | 0 | 0 | 0 | 0 | 0 | 0 | 0 | 0 | 0 | 0 | 0 | 0 |
| GORAKHPUR ZONE | | 0 | 0 | 0 | 0 | 0 | 0 | 0 | 0 | 0 | 0 | 0 | 0 |
| 41 | VARANASI | 0 | 0 | 0 | 0 | 0 | 0 | 0 | 0 | 0 | 0 | 0 | 0 |
| 42 | GHAZIPUR | 0 | 0 | 0 | 0 | 0 | 0 | 0 | 0 | 0 | 0 | 0 | 0 |
| 43 | JAUNPUR | 1 | 0 | 0 | 0 | 0 | 0 | 0 | 0 | 0 | 0 | 0 | 0 |
| 44 | CHANDAULI | 0 | 0 | 0 | 0 | 0 | 0 | 0 | 0 | 0 | 0 | 0 | 0 |
| VARANASI RANGE | | 1 | 0 | 0 | 0 | 0 | 0 | 0 | 0 | 0 | 0 | 0 | 0 |
| 45 | MIRZAPUR | 0 | 0 | 0 | 0 | 0 | 0 | 0 | 0 | 0 | 0 | 0 | 0 |
| 46 | SONBHADRA | 0 | 0 | 0 | 0 | 0 | 0 | 0 | 0 | 0 | 0 | 0 | 0 |
| 47 | BHADOHI | 0 | 0 | 0 | 0 | 0 | 0 | 0 | 0 | 0 | 0 | 0 | 0 |
| MIRZAPUR RANGE | | 0 | 0 | 0 | 0 | 0 | 0 | 0 | 0 | 0 | 0 | 0 | 0 |
| 48 | AZAMGARH | 0 | 0 | 0 | 0 | 0 | 0 | 0 | 0 | 0 | 0 | 0 | 0 |
| 49 | MAU | 0 | 0 | 0 | 0 | 0 | 0 | 0 | 0 | 0 | 0 | 0 | 0 |
| 50 | BALLIA | 0 | 0 | 0 | 0 | 0 | 0 | 0 | 0 | 0 | 0 | 0 | 0 |
| AZAMGARH RANGE | | 0 | 0 | 0 | 0 | 0 | 0 | 0 | 0 | 0 | 0 | 0 | 0 |
| VARANASI ZONE | | 1 | 0 | 0 | 0 | 0 | 0 | 0 | 0 | 0 | 0 | 0 | 0 |

Table 56 Contd
Crime Against Tourist Foreigners Under Different Crime Heads During 2016 IN
DISTTS/ RANGE/ZONE

| SL | DISTTS/ RANGE/ZONE | Total Crimes Committed against Tourist Foreigners | Murder | Attempt to commit Murder | Culpable Homicide not amounting to Murder | Attempt to commit Culpable Homicide | Rape | Attempt to commit Rape | Assault on women with intent to outrage her Modesty | Insult to the Modesty of Women | Kidnapping & Abduction | Dacoity | Robbery |
|---------------------------|--------------------|---|----------|--------------------------|---|-------------------------------------|----------|------------------------|---|--------------------------------|------------------------|----------|----------|
| 1 | 2 | 3 | 4 | 5 | 6 | 7 | 8 | 9 | 10 | 11 | 12 | 13 | 14 |
| 51 | ALLAHABAD | 0 | 0 | 0 | 0 | 0 | 0 | 0 | 0 | 0 | 0 | 0 | 0 |
| 52 | FATEHPUR | 0 | 0 | 0 | 0 | 0 | 0 | 0 | 0 | 0 | 0 | 0 | 0 |
| 53 | PRATAPGARH | 0 | 0 | 0 | 0 | 0 | 0 | 0 | 0 | 0 | 0 | 0 | 0 |
| 54 | KAUSHAMBI | 0 | 0 | 0 | 0 | 0 | 0 | 0 | 0 | 0 | 0 | 0 | 0 |
| ALLAHABAD RANGE | | 0 | 0 | 0 | 0 | 0 | 0 | 0 | 0 | 0 | 0 | 0 | 0 |
| 55 | BANDA | 0 | 0 | 0 | 0 | 0 | 0 | 0 | 0 | 0 | 0 | 0 | 0 |
| 56 | HAMIRPUR | 0 | 0 | 0 | 0 | 0 | 0 | 0 | 0 | 0 | 0 | 0 | 0 |
| 57 | MAHOBA | 0 | 0 | 0 | 0 | 0 | 0 | 0 | 0 | 0 | 0 | 0 | 0 |
| 58 | CHITRAKOOT | 0 | 0 | 0 | 0 | 0 | 0 | 0 | 0 | 0 | 0 | 0 | 0 |
| CH. DHAM RANGE | | 0 | 0 | 0 | 0 | 0 | 0 | 0 | 0 | 0 | 0 | 0 | 0 |
| ALLAHABAD ZONE | | 0 | 0 | 0 | 0 | 0 | 0 | 0 | 0 | 0 | 0 | 0 | 0 |
| 59 | KANPUR NAGAR | 0 | 0 | 0 | 0 | 0 | 0 | 0 | 0 | 0 | 0 | 0 | 0 |
| 60 | KANPUR DEHAT | 0 | 0 | 0 | 0 | 0 | 0 | 0 | 0 | 0 | 0 | 0 | 0 |
| 61 | FATEHGARH | 0 | 0 | 0 | 0 | 0 | 0 | 0 | 0 | 0 | 0 | 0 | 0 |
| 62 | ETAWAH | 0 | 0 | 0 | 0 | 0 | 0 | 0 | 0 | 0 | 0 | 0 | 0 |
| 63 | KANNAUJ | 0 | 0 | 0 | 0 | 0 | 0 | 0 | 0 | 0 | 0 | 0 | 0 |
| 64 | AURAIYA | 0 | 0 | 0 | 0 | 0 | 0 | 0 | 0 | 0 | 0 | 0 | 0 |
| KANPUR RANGE | | 0 | 0 | 0 | 0 | 0 | 0 | 0 | 0 | 0 | 0 | 0 | 0 |
| 65 | JHANSI | 0 | 0 | 0 | 0 | 0 | 0 | 0 | 0 | 0 | 0 | 0 | 0 |
| 66 | JALAUN | 0 | 0 | 0 | 0 | 0 | 0 | 0 | 0 | 0 | 0 | 0 | 0 |
| 67 | LALITPUR | 0 | 0 | 0 | 0 | 0 | 0 | 0 | 0 | 0 | 0 | 0 | 0 |
| JHANSI RANGE | | 0 | 0 | 0 | 0 | 0 | 0 | 0 | 0 | 0 | 0 | 0 | 0 |
| KANPUR ZONE | | 0 | 0 | 0 | 0 | 0 | 0 | 0 | 0 | 0 | 0 | 0 | 0 |
| 68 | AGRA | 0 | 0 | 0 | 0 | 0 | 0 | 0 | 0 | 0 | 0 | 0 | 0 |
| 69 | MATHURA | 0 | 0 | 0 | 0 | 0 | 0 | 0 | 0 | 0 | 0 | 0 | 0 |
| 70 | MAINPURI | 0 | 0 | 0 | 0 | 0 | 0 | 0 | 0 | 0 | 0 | 0 | 0 |
| 71 | FIROZABAD | 0 | 0 | 0 | 0 | 0 | 0 | 0 | 0 | 0 | 0 | 0 | 0 |
| AGRA RANGE | | 0 | 0 | 0 | 0 | 0 | 0 | 0 | 0 | 0 | 0 | 0 | 0 |
| 72 | ALIGARH | 0 | 0 | 0 | 0 | 0 | 0 | 0 | 0 | 0 | 0 | 0 | 0 |
| 73 | ETAH | 0 | 0 | 0 | 0 | 0 | 0 | 0 | 0 | 0 | 0 | 0 | 0 |
| 74 | KASGANJ | 0 | 0 | 0 | 0 | 0 | 0 | 0 | 0 | 0 | 0 | 0 | 0 |
| 75 | HATHRUS | 0 | 0 | 0 | 0 | 0 | 0 | 0 | 0 | 0 | 0 | 0 | 0 |
| ALIGARH RANGE | | 0 | 0 | 0 | 0 | 0 | 0 | 0 | 0 | 0 | 0 | 0 | 0 |
| AGRA ZONE | | 0 | 0 | 0 | 0 | 0 | 0 | 0 | 0 | 0 | 0 | 0 | 0 |
| 76 | GRP | 0 | 0 | 0 | 0 | 0 | 0 | 0 | 0 | 0 | 0 | 0 | 0 |
| TOTAL ALL DISTRICT | | 6 | 0 | 0 | 0 | 0 | 0 | 0 | 1 | 0 | 0 | 0 | 0 |

Table 56 Contd
Crime Against Tourist Foreigners Under Different Crime Heads During 2016 IN
DISTTS/ RANGE/ZONE

| SL | DISTTS/ RANGE/ZONE | Grievous Hurt | Extortion | Cheating | Theft | Forgery | Importation of Girls from Foreign Country | Disclosure of Identity of Victims | Human Trafficking | Other IPC | Immoral Traffic (Prevention) Act, 1956 | Indecent Representation of Women (Prohibition) Act, 1986 | Other SLL |
|----|-------------------------|---------------|-----------|----------|----------|----------|---|-----------------------------------|-------------------|-----------|--|--|-----------|
| 1 | 2 | 15 | 16 | 17 | 18 | 19 | 20 | 21 | 22 | 23 | 24 | 25 | 26 |
| 1 | MEERUT | 0 | 0 | 0 | 2 | 2 | 0 | 0 | 0 | 0 | 0 | 0 | 0 |
| 2 | BULANDSHAHAR | 0 | 0 | 0 | 0 | 0 | 0 | 0 | 0 | 0 | 0 | 0 | 0 |
| 3 | GHAZIABAD | 0 | 0 | 0 | 0 | 0 | 0 | 0 | 0 | 0 | 0 | 0 | 0 |
| 4 | G.B. NAGAR | 0 | 0 | 0 | 0 | 0 | 0 | 0 | 0 | 0 | 0 | 0 | 0 |
| 5 | BAGPAT | 0 | 0 | 0 | 0 | 0 | 0 | 0 | 0 | 0 | 0 | 0 | 0 |
| 6 | HAPUR | 0 | 0 | 0 | 0 | 0 | 0 | 0 | 0 | 0 | 0 | 0 | 0 |
| | MEERUT RANGE | 0 | 0 | 0 | 2 | 2 | 0 | 0 | 0 | 0 | 0 | 0 | 0 |
| 7 | SAHARANPUR | 0 | 0 | 0 | 0 | 0 | 0 | 0 | 0 | 0 | 0 | 0 | 0 |
| 8 | MUZZAFARNAGAR | 0 | 0 | 0 | 0 | 0 | 0 | 0 | 0 | 0 | 0 | 0 | 0 |
| 9 | SHAMLI | 0 | 0 | 0 | 0 | 0 | 0 | 0 | 0 | 0 | 0 | 0 | 0 |
| | SAHARANPUR RANGE | 0 | 0 | 0 | 0 | 0 | 0 | 0 | 0 | 0 | 0 | 0 | 0 |
| | MEERUT ZONE | 0 | 0 | 0 | 2 | 2 | 0 | 0 | 0 | 0 | 0 | 0 | 0 |
| 10 | BAREILLY | 0 | 0 | 0 | 0 | 0 | 0 | 0 | 0 | 0 | 0 | 0 | 0 |
| 11 | SHAHJAHANPUR | 0 | 0 | 0 | 0 | 0 | 0 | 0 | 0 | 0 | 0 | 0 | 0 |
| 12 | PILIBHIT | 0 | 0 | 0 | 0 | 0 | 0 | 0 | 0 | 0 | 0 | 0 | 0 |
| 13 | BADAUN | 0 | 0 | 0 | 0 | 0 | 0 | 0 | 0 | 0 | 0 | 0 | 0 |
| | BAREILLY RANGE | 0 | 0 | 0 | 0 | 0 | 0 | 0 | 0 | 0 | 0 | 0 | 0 |
| 14 | MORADABAD | 0 | 0 | 0 | 0 | 0 | 0 | 0 | 0 | 0 | 0 | 0 | 0 |
| 15 | RAMPUR | 0 | 0 | 0 | 0 | 0 | 0 | 0 | 0 | 0 | 0 | 0 | 0 |
| 16 | BIJNOR | 0 | 0 | 0 | 0 | 0 | 0 | 0 | 0 | 0 | 0 | 0 | 0 |
| 17 | AMROHA | 0 | 0 | 0 | 0 | 0 | 0 | 0 | 0 | 0 | 0 | 0 | 0 |
| 18 | SAMBHAL | 0 | 0 | 0 | 0 | 0 | 0 | 0 | 0 | 0 | 0 | 0 | 0 |
| | MORADABAD RANGE | 0 | 0 | 0 | 0 | 0 | 0 | 0 | 0 | 0 | 0 | 0 | 0 |
| | BAREILLY ZONE | 0 | 0 | 0 | 0 | 0 | 0 | 0 | 0 | 0 | 0 | 0 | 0 |
| 19 | LUCKNOW | 0 | 0 | 0 | 0 | 0 | 0 | 0 | 0 | 0 | 0 | 0 | 0 |
| 20 | RAIBARELI | 0 | 0 | 0 | 0 | 0 | 0 | 0 | 0 | 0 | 0 | 0 | 0 |
| 21 | UNNAO | 0 | 0 | 0 | 0 | 0 | 0 | 0 | 0 | 0 | 0 | 0 | 0 |
| 22 | KHIRI | 0 | 0 | 0 | 0 | 0 | 0 | 0 | 0 | 0 | 0 | 0 | 0 |
| 23 | SITAPUR | 0 | 0 | 0 | 0 | 0 | 0 | 0 | 0 | 0 | 0 | 0 | 0 |
| 24 | HARDOI | 0 | 0 | 0 | 0 | 0 | 0 | 0 | 0 | 0 | 0 | 0 | 0 |
| | LUCKNOW RANGE | 0 | 0 | 0 | 0 | 0 | 0 | 0 | 0 | 0 | 0 | 0 | 0 |
| 25 | FAIZABAD | 0 | 0 | 0 | 0 | 0 | 0 | 0 | 0 | 0 | 0 | 0 | 0 |
| 26 | BARABANKI | 0 | 0 | 0 | 0 | 0 | 0 | 0 | 0 | 0 | 0 | 0 | 0 |
| 27 | SULTANPUR | 0 | 0 | 0 | 0 | 0 | 0 | 0 | 0 | 0 | 0 | 0 | 0 |
| 28 | AMBEDKARNAGAR | 0 | 0 | 0 | 0 | 0 | 0 | 0 | 0 | 0 | 0 | 0 | 0 |
| 29 | AMETHI | 0 | 0 | 0 | 0 | 0 | 0 | 0 | 0 | 0 | 0 | 0 | 0 |
| | FAIZABAD RANGE | 0 | 0 | 0 | 0 | 0 | 0 | 0 | 0 | 0 | 0 | 0 | 0 |
| | LUCKNOW ZONE | 0 | 0 | 0 | 0 | 0 | 0 | 0 | 0 | 0 | 0 | 0 | 0 |

Table 56 Contd
Crime Against Tourist Foreigners Under Different Crime Heads During 2016 IN
DISTTS/ RANGE/ZONE

| SL | DISTTS/ RANGE/ZONE | Grievous Hurt | Extortion | Cheating | Theft | Forgery | Importation of Girls from Foreign Country | Disclosure of Identity of Victims | Human Trafficking | Other IPC | Immoral Traffic (Prevention) Act, 1956 | Indecent Representation of Women (Prohibition) Act, 1986 | Other SLL |
|------------------------|--------------------|---------------|-----------|----------|----------|----------|---|-----------------------------------|-------------------|-----------|--|--|-----------|
| 1 | 2 | 15 | 16 | 17 | 18 | 19 | 20 | 21 | 22 | 23 | 24 | 25 | 26 |
| 30 | GORAKHPUR | 0 | 0 | 0 | 0 | 0 | 0 | 0 | 0 | 0 | 0 | 0 | 0 |
| 31 | DEORIA | 0 | 0 | 0 | 0 | 0 | 0 | 0 | 0 | 0 | 0 | 0 | 0 |
| 32 | MAHARAJGANJ | 0 | 0 | 0 | 0 | 0 | 0 | 0 | 0 | 0 | 0 | 0 | 0 |
| 33 | KUSHINAGAR | 0 | 0 | 0 | 0 | 0 | 0 | 0 | 0 | 0 | 0 | 0 | 0 |
| GORAKHPUR RANGE | | 0 | 0 | 0 | 0 | 0 | 0 | 0 | 0 | 0 | 0 | 0 | 0 |
| 34 | GONDA | 0 | 0 | 0 | 0 | 0 | 0 | 0 | 0 | 0 | 0 | 0 | 0 |
| 35 | BALRAMPUR | 0 | 0 | 0 | 0 | 0 | 0 | 0 | 0 | 0 | 0 | 0 | 0 |
| 36 | BAHRAICH | 0 | 0 | 0 | 0 | 0 | 0 | 0 | 0 | 0 | 0 | 0 | 0 |
| 37 | SHRAVASTI | 0 | 0 | 0 | 0 | 0 | 0 | 0 | 0 | 0 | 0 | 0 | 0 |
| DEVIPATAN RANGE | | 0 | 0 | 0 | 0 | 0 | 0 | 0 | 0 | 0 | 0 | 0 | 0 |
| 38 | BASTI | 0 | 0 | 0 | 0 | 0 | 0 | 0 | 0 | 0 | 0 | 0 | 0 |
| 39 | SIDHARTHANAGAR | 0 | 0 | 0 | 0 | 0 | 0 | 0 | 0 | 0 | 0 | 0 | 0 |
| 40 | ST. KABIR NAGAR | 0 | 0 | 0 | 0 | 0 | 0 | 0 | 0 | 0 | 0 | 0 | 0 |
| BASTI RANGE | | 0 | 0 | 0 | 0 | 0 | 0 | 0 | 0 | 0 | 0 | 0 | 0 |
| GORAKHPUR ZONE | | 0 | 0 | 0 | 0 | 0 | 0 | 0 | 0 | 0 | 0 | 0 | 0 |
| 41 | VARANASI | 0 | 0 | 0 | 0 | 0 | 0 | 0 | 0 | 0 | 0 | 0 | 0 |
| 42 | GHAZIPUR | 0 | 0 | 0 | 0 | 0 | 0 | 0 | 0 | 0 | 0 | 0 | 0 |
| 43 | JAUNPUR | 0 | 0 | 0 | 0 | 0 | 0 | 0 | 0 | 1 | 0 | 0 | 0 |
| 44 | CHANDAULI | 0 | 0 | 0 | 0 | 0 | 0 | 0 | 0 | 0 | 0 | 0 | 0 |
| VARANASI RANGE | | 0 | 0 | 0 | 0 | 0 | 0 | 0 | 0 | 1 | 0 | 0 | 0 |
| 45 | MIRZAPUR | 0 | 0 | 0 | 0 | 0 | 0 | 0 | 0 | 0 | 0 | 0 | 0 |
| 46 | SONBHADRA | 0 | 0 | 0 | 0 | 0 | 0 | 0 | 0 | 0 | 0 | 0 | 0 |
| 47 | BHADOHI | 0 | 0 | 0 | 0 | 0 | 0 | 0 | 0 | 0 | 0 | 0 | 0 |
| MIRZAPUR RANGE | | 0 | 0 | 0 | 0 | 0 | 0 | 0 | 0 | 0 | 0 | 0 | 0 |
| 48 | AZAMGARH | 0 | 0 | 0 | 0 | 0 | 0 | 0 | 0 | 0 | 0 | 0 | 0 |
| 49 | MAU | 0 | 0 | 0 | 0 | 0 | 0 | 0 | 0 | 0 | 0 | 0 | 0 |
| 50 | BALLIA | 0 | 0 | 0 | 0 | 0 | 0 | 0 | 0 | 0 | 0 | 0 | 0 |
| AZAMGARH RANGE | | 0 | 0 | 0 | 0 | 0 | 0 | 0 | 0 | 0 | 0 | 0 | 0 |
| VARANASI ZONE | | 0 | 0 | 0 | 0 | 0 | 0 | 0 | 0 | 1 | 0 | 0 | 0 |

Table 56 Contd
Crime Against Tourist Foreigners Under Different Crime Heads During 2016 IN
DISTTS/ RANGE/ZONE

| SL | DISTTS/ RANGE/ZONE | Grievous Hurt | Extortion | Cheating | Theft | Forgery | Importation of Girls from Foreign Country | Disclosure of Identity of Victims | Human Trafficking | Other IPC | Immoral Traffic (Prevention) Act, 1956 | Indecent Representation of Women (Prohibition) Act, 1986 | Other SLL |
|---------------------------|--------------------|---------------|-----------|----------|----------|----------|---|-----------------------------------|-------------------|-----------|--|--|-----------|
| 1 | 2 | 15 | 16 | 17 | 18 | 19 | 20 | 21 | 22 | 23 | 24 | 25 | 26 |
| 51 | ALLAHABAD | 0 | 0 | 0 | 0 | 0 | 0 | 0 | 0 | 0 | 0 | 0 | 0 |
| 52 | FATEHPUR | 0 | 0 | 0 | 0 | 0 | 0 | 0 | 0 | 0 | 0 | 0 | 0 |
| 53 | PRATAPGARH | 0 | 0 | 0 | 0 | 0 | 0 | 0 | 0 | 0 | 0 | 0 | 0 |
| 54 | KAUSHAMBI | 0 | 0 | 0 | 0 | 0 | 0 | 0 | 0 | 0 | 0 | 0 | 0 |
| ALLAHABAD RANGE | | 0 | 0 | 0 | 0 | 0 | 0 | 0 | 0 | 0 | 0 | 0 | 0 |
| 55 | BANDA | 0 | 0 | 0 | 0 | 0 | 0 | 0 | 0 | 0 | 0 | 0 | 0 |
| 56 | HAMIRPUR | 0 | 0 | 0 | 0 | 0 | 0 | 0 | 0 | 0 | 0 | 0 | 0 |
| 57 | MAHOB | 0 | 0 | 0 | 0 | 0 | 0 | 0 | 0 | 0 | 0 | 0 | 0 |
| 58 | CHITRAKOOT | 0 | 0 | 0 | 0 | 0 | 0 | 0 | 0 | 0 | 0 | 0 | 0 |
| CH. DHAM RANGE | | 0 | 0 | 0 | 0 | 0 | 0 | 0 | 0 | 0 | 0 | 0 | 0 |
| ALLAHABAD ZONE | | 0 | 0 | 0 | 0 | 0 | 0 | 0 | 0 | 0 | 0 | 0 | 0 |
| 59 | KANPUR NAGAR | 0 | 0 | 0 | 0 | 0 | 0 | 0 | 0 | 0 | 0 | 0 | 0 |
| 60 | KANPUR DEHAT | 0 | 0 | 0 | 0 | 0 | 0 | 0 | 0 | 0 | 0 | 0 | 0 |
| 61 | FATEHGARH | 0 | 0 | 0 | 0 | 0 | 0 | 0 | 0 | 0 | 0 | 0 | 0 |
| 62 | ETAWAH | 0 | 0 | 0 | 0 | 0 | 0 | 0 | 0 | 0 | 0 | 0 | 0 |
| 63 | KANNAUJ | 0 | 0 | 0 | 0 | 0 | 0 | 0 | 0 | 0 | 0 | 0 | 0 |
| 64 | AURAIYA | 0 | 0 | 0 | 0 | 0 | 0 | 0 | 0 | 0 | 0 | 0 | 0 |
| KANPUR RANGE | | 0 | 0 | 0 | 0 | 0 | 0 | 0 | 0 | 0 | 0 | 0 | 0 |
| 65 | JHANSI | 0 | 0 | 0 | 0 | 0 | 0 | 0 | 0 | 0 | 0 | 0 | 0 |
| 66 | JALAUN | 0 | 0 | 0 | 0 | 0 | 0 | 0 | 0 | 0 | 0 | 0 | 0 |
| 67 | LALITPUR | 0 | 0 | 0 | 0 | 0 | 0 | 0 | 0 | 0 | 0 | 0 | 0 |
| JHANSI RANGE | | 0 | 0 | 0 | 0 | 0 | 0 | 0 | 0 | 0 | 0 | 0 | 0 |
| KANPUR ZONE | | 0 | 0 | 0 | 0 | 0 | 0 | 0 | 0 | 0 | 0 | 0 | 0 |
| 68 | AGRA | 0 | 0 | 0 | 0 | 0 | 0 | 0 | 0 | 0 | 0 | 0 | 0 |
| 69 | MATHURA | 0 | 0 | 0 | 0 | 0 | 0 | 0 | 0 | 0 | 0 | 0 | 0 |
| 70 | MAINPURI | 0 | 0 | 0 | 0 | 0 | 0 | 0 | 0 | 0 | 0 | 0 | 0 |
| 71 | FIROZABAD | 0 | 0 | 0 | 0 | 0 | 0 | 0 | 0 | 0 | 0 | 0 | 0 |
| AGRA RANGE | | 0 | 0 | 0 | 0 | 0 | 0 | 0 | 0 | 0 | 0 | 0 | 0 |
| 72 | ALIGARH | 0 | 0 | 0 | 0 | 0 | 0 | 0 | 0 | 0 | 0 | 0 | 0 |
| 73 | ETAH | 0 | 0 | 0 | 0 | 0 | 0 | 0 | 0 | 0 | 0 | 0 | 0 |
| 74 | KASGANJ | 0 | 0 | 0 | 0 | 0 | 0 | 0 | 0 | 0 | 0 | 0 | 0 |
| 75 | HATHRUS | 0 | 0 | 0 | 0 | 0 | 0 | 0 | 0 | 0 | 0 | 0 | 0 |
| ALIGARH RANGE | | 0 | 0 | 0 | 0 | 0 | 0 | 0 | 0 | 0 | 0 | 0 | 0 |
| AGRA ZONE | | 0 | 0 | 0 | 0 | 0 | 0 | 0 | 0 | 0 | 0 | 0 | 0 |
| 76 | GRP | 0 | 0 | 0 | 0 | 0 | 0 | 0 | 0 | 0 | 0 | 0 | 0 |
| TOTAL ALL DISTRICT | | 0 | 0 | 0 | 2 | 2 | 0 | 0 | 0 | 1 | 0 | 0 | 0 |

Table 56 Contd
Crime Against Other Foreigners Under Different Crime Heads During 2016 IN
DISTTS/ RANGE/ZONE

| SL | DISTTS/ RANGE/ZONE | Total Crimes Committed against Other Foreigners | Murder | Attempt to commit Murder | Culpable Homicide not amounting to Murder | Attempt to commit Culpable Homicide | Rape | Attempt to commit Rape | Assault on women with intent to outrage her Modesty | Insult to the Modesty of Women | Kidnapping & Abduction | Dacoity | Robbery |
|-------------------------|--------------------|---|----------|--------------------------|---|-------------------------------------|----------|------------------------|---|--------------------------------|------------------------|----------|----------|
| 1 | 2 | 27 | 28 | 29 | 30 | 31 | 32 | 33 | 34 | 35 | 36 | 37 | 38 |
| 1 | MEERUT | 0 | 0 | 0 | 0 | 0 | 0 | 0 | 0 | 0 | 0 | 0 | 0 |
| 2 | BULANDSHAHAR | 0 | 0 | 0 | 0 | 0 | 0 | 0 | 0 | 0 | 0 | 0 | 0 |
| 3 | GHAZIABAD | 0 | 0 | 0 | 0 | 0 | 0 | 0 | 0 | 0 | 0 | 0 | 0 |
| 4 | G.B. NAGAR | 0 | 0 | 0 | 0 | 0 | 0 | 0 | 0 | 0 | 0 | 0 | 0 |
| 5 | BAGPAT | 0 | 0 | 0 | 0 | 0 | 0 | 0 | 0 | 0 | 0 | 0 | 0 |
| 6 | HAPUR | 0 | 0 | 0 | 0 | 0 | 0 | 0 | 0 | 0 | 0 | 0 | 0 |
| MEERUT RANGE | | 0 | 0 | 0 | 0 | 0 | 0 | 0 | 0 | 0 | 0 | 0 | 0 |
| 7 | SAHARANPUR | 0 | 0 | 0 | 0 | 0 | 0 | 0 | 0 | 0 | 0 | 0 | 0 |
| 8 | MUZZAFARNAGAR | 0 | 0 | 0 | 0 | 0 | 0 | 0 | 0 | 0 | 0 | 0 | 0 |
| 9 | SHAMLI | 0 | 0 | 0 | 0 | 0 | 0 | 0 | 0 | 0 | 0 | 0 | 0 |
| SAHARANPUR RANGE | | 0 | 0 | 0 | 0 | 0 | 0 | 0 | 0 | 0 | 0 | 0 | 0 |
| MEERUT ZONE | | 0 | 0 | 0 | 0 | 0 | 0 | 0 | 0 | 0 | 0 | 0 | 0 |
| 10 | BAREILLY | 0 | 0 | 0 | 0 | 0 | 0 | 0 | 0 | 0 | 0 | 0 | 0 |
| 11 | SHAHJAHANPUR | 0 | 0 | 0 | 0 | 0 | 0 | 0 | 0 | 0 | 0 | 0 | 0 |
| 12 | PILIBHIT | 0 | 0 | 0 | 0 | 0 | 0 | 0 | 0 | 0 | 0 | 0 | 0 |
| 13 | BADAUN | 0 | 0 | 0 | 0 | 0 | 0 | 0 | 0 | 0 | 0 | 0 | 0 |
| BAREILLY RANGE | | 0 | 0 | 0 | 0 | 0 | 0 | 0 | 0 | 0 | 0 | 0 | 0 |
| 14 | MORADABAD | 0 | 0 | 0 | 0 | 0 | 0 | 0 | 0 | 0 | 0 | 0 | 0 |
| 15 | RAMPUR | 0 | 0 | 0 | 0 | 0 | 0 | 0 | 0 | 0 | 0 | 0 | 0 |
| 16 | BIJNOR | 0 | 0 | 0 | 0 | 0 | 0 | 0 | 0 | 0 | 0 | 0 | 0 |
| 17 | AMROHA | 0 | 0 | 0 | 0 | 0 | 0 | 0 | 0 | 0 | 0 | 0 | 0 |
| 18 | SAMBHAL | 0 | 0 | 0 | 0 | 0 | 0 | 0 | 0 | 0 | 0 | 0 | 0 |
| MORADABAD RANGE | | 0 | 0 | 0 | 0 | 0 | 0 | 0 | 0 | 0 | 0 | 0 | 0 |
| BAREILLY ZONE | | 0 | 0 | 0 | 0 | 0 | 0 | 0 | 0 | 0 | 0 | 0 | 0 |
| 19 | LUCKNOW | 0 | 0 | 0 | 0 | 0 | 0 | 0 | 0 | 0 | 0 | 0 | 0 |
| 20 | RAIBARELI | 0 | 0 | 0 | 0 | 0 | 0 | 0 | 0 | 0 | 0 | 0 | 0 |
| 21 | UNNAO | 0 | 0 | 0 | 0 | 0 | 0 | 0 | 0 | 0 | 0 | 0 | 0 |
| 22 | KHIRI | 0 | 0 | 0 | 0 | 0 | 0 | 0 | 0 | 0 | 0 | 0 | 0 |
| 23 | SITAPUR | 0 | 0 | 0 | 0 | 0 | 0 | 0 | 0 | 0 | 0 | 0 | 0 |
| 24 | HARDOI | 0 | 0 | 0 | 0 | 0 | 0 | 0 | 0 | 0 | 0 | 0 | 0 |
| LUCKNOW RANGE | | 0 | 0 | 0 | 0 | 0 | 0 | 0 | 0 | 0 | 0 | 0 | 0 |
| 25 | FAIZABAD | 0 | 0 | 0 | 0 | 0 | 0 | 0 | 0 | 0 | 0 | 0 | 0 |
| 26 | BARABANKI | 0 | 0 | 0 | 0 | 0 | 0 | 0 | 0 | 0 | 0 | 0 | 0 |
| 27 | SULTANPUR | 0 | 0 | 0 | 0 | 0 | 0 | 0 | 0 | 0 | 0 | 0 | 0 |
| 28 | AMBEDKARNAGAR | 0 | 0 | 0 | 0 | 0 | 0 | 0 | 0 | 0 | 0 | 0 | 0 |
| 29 | AMETHI | 0 | 0 | 0 | 0 | 0 | 0 | 0 | 0 | 0 | 0 | 0 | 0 |
| FAIZABAD RANGE | | 0 | 0 | 0 | 0 | 0 | 0 | 0 | 0 | 0 | 0 | 0 | 0 |
| LUCKNOW ZONE | | 0 | 0 | 0 | 0 | 0 | 0 | 0 | 0 | 0 | 0 | 0 | 0 |

Table 56 Contd
Crime Against Other Foreigners Under Different Crime Heads During 2016 IN
DISTTS/ RANGE/ZONE

| SL | DISTTS/ RANGE/ZONE | Total Crimes Committed against Other Foreigners | Murder | Attempt to commit Murder | Culpable Homicide not amounting to Murder | Attempt to commit Culpable Homicide | Rape | Attempt to commit Rape | Assault on women with intent to outrage her Modesty | Insult to the Modesty of Women | Kidnapping & Abduction | Dacoity | Robbery |
|------------------------|--------------------|---|----------|--------------------------|---|-------------------------------------|----------|------------------------|---|--------------------------------|------------------------|----------|----------|
| 1 | 2 | 27 | 28 | 29 | 30 | 31 | 32 | 33 | 34 | 35 | 36 | 37 | 38 |
| 30 | GORAKHPUR | 0 | 0 | 0 | 0 | 0 | 0 | 0 | 0 | 0 | 0 | 0 | 0 |
| 31 | DEORIA | 0 | 0 | 0 | 0 | 0 | 0 | 0 | 0 | 0 | 0 | 0 | 0 |
| 32 | MAHARAJGANJ | 0 | 0 | 0 | 0 | 0 | 0 | 0 | 0 | 0 | 0 | 0 | 0 |
| 33 | KUSHINAGAR | 0 | 0 | 0 | 0 | 0 | 0 | 0 | 0 | 0 | 0 | 0 | 0 |
| GORAKHPUR RANGE | | 0 | 0 | 0 | 0 | 0 | 0 | 0 | 0 | 0 | 0 | 0 | 0 |
| 34 | GONDA | 0 | 0 | 0 | 0 | 0 | 0 | 0 | 0 | 0 | 0 | 0 | 0 |
| 35 | BALRAMPUR | 0 | 0 | 0 | 0 | 0 | 0 | 0 | 0 | 0 | 0 | 0 | 0 |
| 36 | BAHRAICH | 0 | 0 | 0 | 0 | 0 | 0 | 0 | 0 | 0 | 0 | 0 | 0 |
| 37 | SHRAVASTI | 0 | 0 | 0 | 0 | 0 | 0 | 0 | 0 | 0 | 0 | 0 | 0 |
| DEVIPATAN RANGE | | 0 | 0 | 0 | 0 | 0 | 0 | 0 | 0 | 0 | 0 | 0 | 0 |
| 38 | BASTI | 0 | 0 | 0 | 0 | 0 | 0 | 0 | 0 | 0 | 0 | 0 | 0 |
| 39 | SIDHARTHANAGAR | 0 | 0 | 0 | 0 | 0 | 0 | 0 | 0 | 0 | 0 | 0 | 0 |
| 40 | ST. KABIR NAGAR | 0 | 0 | 0 | 0 | 0 | 0 | 0 | 0 | 0 | 0 | 0 | 0 |
| BASTI RANGE | | 0 | 0 | 0 | 0 | 0 | 0 | 0 | 0 | 0 | 0 | 0 | 0 |
| GORAKHPUR ZONE | | 0 | 0 | 0 | 0 | 0 | 0 | 0 | 0 | 0 | 0 | 0 | 0 |
| 41 | VARANASI | 0 | 0 | 0 | 0 | 0 | 0 | 0 | 0 | 0 | 0 | 0 | 0 |
| 42 | GHAZIPUR | 0 | 0 | 0 | 0 | 0 | 0 | 0 | 0 | 0 | 0 | 0 | 0 |
| 43 | JAUNPUR | 0 | 0 | 0 | 0 | 0 | 0 | 0 | 0 | 0 | 0 | 0 | 0 |
| 44 | CHANDAULI | 0 | 0 | 0 | 0 | 0 | 0 | 0 | 0 | 0 | 0 | 0 | 0 |
| VARANASI RANGE | | 0 | 0 | 0 | 0 | 0 | 0 | 0 | 0 | 0 | 0 | 0 | 0 |
| 45 | MIRZAPUR | 0 | 0 | 0 | 0 | 0 | 0 | 0 | 0 | 0 | 0 | 0 | 0 |
| 46 | SONBHADRA | 0 | 0 | 0 | 0 | 0 | 0 | 0 | 0 | 0 | 0 | 0 | 0 |
| 47 | BHADOHI | 0 | 0 | 0 | 0 | 0 | 0 | 0 | 0 | 0 | 0 | 0 | 0 |
| MIRZAPUR RANGE | | 0 | 0 | 0 | 0 | 0 | 0 | 0 | 0 | 0 | 0 | 0 | 0 |
| 48 | AZAMGARH | 0 | 0 | 0 | 0 | 0 | 0 | 0 | 0 | 0 | 0 | 0 | 0 |
| 49 | MAU | 0 | 0 | 0 | 0 | 0 | 0 | 0 | 0 | 0 | 0 | 0 | 0 |
| 50 | BALLIA | 0 | 0 | 0 | 0 | 0 | 0 | 0 | 0 | 0 | 0 | 0 | 0 |
| AZAMGARH RANGE | | 0 | 0 | 0 | 0 | 0 | 0 | 0 | 0 | 0 | 0 | 0 | 0 |
| VARANASI ZONE | | 0 | 0 | 0 | 0 | 0 | 0 | 0 | 0 | 0 | 0 | 0 | 0 |

Table 56 Contd
Crime Against Other Foreigners Under Different Crime Heads During 2016 IN
DISTTS/ RANGES/ZONE

| SL | DISTTS/ RANGE/ZONE | Total Crimes Committed against Other Foreigners | Murder | Attempt to commit Murder | Culpable Homicide not amounting to Murder | Attempt to commit Culpable Homicide | Rape | Attempt to commit Rape | Assault on women with intent to outrage her Modesty | Insult to the Modesty of Women | Kidnapping & Abduction | Dacoity | Robbery |
|---------------------------|--------------------|---|----------|--------------------------|---|-------------------------------------|----------|------------------------|---|--------------------------------|------------------------|----------|----------|
| 1 | 2 | 27 | 28 | 29 | 30 | 31 | 32 | 33 | 34 | 35 | 36 | 37 | 38 |
| 51 | ALLAHABAD | 0 | 0 | 0 | 0 | 0 | 0 | 0 | 0 | 0 | 0 | 0 | 0 |
| 52 | FATEHPUR | 0 | 0 | 0 | 0 | 0 | 0 | 0 | 0 | 0 | 0 | 0 | 0 |
| 53 | PRATAPGARH | 0 | 0 | 0 | 0 | 0 | 0 | 0 | 0 | 0 | 0 | 0 | 0 |
| 54 | KAUSHAMBI | 0 | 0 | 0 | 0 | 0 | 0 | 0 | 0 | 0 | 0 | 0 | 0 |
| ALLAHABAD RANGE | | 0 | 0 | 0 | 0 | 0 | 0 | 0 | 0 | 0 | 0 | 0 | 0 |
| 55 | BANDA | 0 | 0 | 0 | 0 | 0 | 0 | 0 | 0 | 0 | 0 | 0 | 0 |
| 56 | HAMIRPUR | 0 | 0 | 0 | 0 | 0 | 0 | 0 | 0 | 0 | 0 | 0 | 0 |
| 57 | MAHOBA | 0 | 0 | 0 | 0 | 0 | 0 | 0 | 0 | 0 | 0 | 0 | 0 |
| 58 | CHITRAKOOT | 0 | 0 | 0 | 0 | 0 | 0 | 0 | 0 | 0 | 0 | 0 | 0 |
| CH. DHAM RANGE | | 0 | 0 | 0 | 0 | 0 | 0 | 0 | 0 | 0 | 0 | 0 | 0 |
| ALLAHABAD ZONE | | 0 | 0 | 0 | 0 | 0 | 0 | 0 | 0 | 0 | 0 | 0 | 0 |
| 59 | KANPUR NAGAR | 0 | 0 | 0 | 0 | 0 | 0 | 0 | 0 | 0 | 0 | 0 | 0 |
| 60 | KANPUR DEHAT | 0 | 0 | 0 | 0 | 0 | 0 | 0 | 0 | 0 | 0 | 0 | 0 |
| 61 | FATEHGARH | 0 | 0 | 0 | 0 | 0 | 0 | 0 | 0 | 0 | 0 | 0 | 0 |
| 62 | ETAWAH | 0 | 0 | 0 | 0 | 0 | 0 | 0 | 0 | 0 | 0 | 0 | 0 |
| 63 | KANNAUJ | 0 | 0 | 0 | 0 | 0 | 0 | 0 | 0 | 0 | 0 | 0 | 0 |
| 64 | AURAIYA | 0 | 0 | 0 | 0 | 0 | 0 | 0 | 0 | 0 | 0 | 0 | 0 |
| KANPUR RANGE | | 0 | 0 | 0 | 0 | 0 | 0 | 0 | 0 | 0 | 0 | 0 | 0 |
| 65 | JHANSI | 0 | 0 | 0 | 0 | 0 | 0 | 0 | 0 | 0 | 0 | 0 | 0 |
| 66 | JALAUN | 0 | 0 | 0 | 0 | 0 | 0 | 0 | 0 | 0 | 0 | 0 | 0 |
| 67 | LALITPUR | 0 | 0 | 0 | 0 | 0 | 0 | 0 | 0 | 0 | 0 | 0 | 0 |
| JHANSI RANGE | | 0 | 0 | 0 | 0 | 0 | 0 | 0 | 0 | 0 | 0 | 0 | 0 |
| KANPUR ZONE | | 0 | 0 | 0 | 0 | 0 | 0 | 0 | 0 | 0 | 0 | 0 | 0 |
| 68 | AGRA | 0 | 0 | 0 | 0 | 0 | 0 | 0 | 0 | 0 | 0 | 0 | 0 |
| 69 | MATHURA | 0 | 0 | 0 | 0 | 0 | 0 | 0 | 0 | 0 | 0 | 0 | 0 |
| 70 | MAINPURI | 0 | 0 | 0 | 0 | 0 | 0 | 0 | 0 | 0 | 0 | 0 | 0 |
| 71 | FIROZABAD | 0 | 0 | 0 | 0 | 0 | 0 | 0 | 0 | 0 | 0 | 0 | 0 |
| AGRA RANGE | | 0 | 0 | 0 | 0 | 0 | 0 | 0 | 0 | 0 | 0 | 0 | 0 |
| 72 | ALIGARH | 0 | 0 | 0 | 0 | 0 | 0 | 0 | 0 | 0 | 0 | 0 | 0 |
| 73 | ETAH | 0 | 0 | 0 | 0 | 0 | 0 | 0 | 0 | 0 | 0 | 0 | 0 |
| 74 | KASGANJ | 0 | 0 | 0 | 0 | 0 | 0 | 0 | 0 | 0 | 0 | 0 | 0 |
| 75 | HATHRUS | 0 | 0 | 0 | 0 | 0 | 0 | 0 | 0 | 0 | 0 | 0 | 0 |
| ALIGARH RANGE | | 0 | 0 | 0 | 0 | 0 | 0 | 0 | 0 | 0 | 0 | 0 | 0 |
| AGRA ZONE | | 0 | 0 | 0 | 0 | 0 | 0 | 0 | 0 | 0 | 0 | 0 | 0 |
| 76 | GRP | 0 | 0 | 0 | 0 | 0 | 0 | 0 | 0 | 0 | 0 | 0 | 0 |
| TOTAL ALL DISTRICT | | 0 | 0 | 0 | 0 | 0 | 0 | 0 | 0 | 0 | 0 | 0 | 0 |

Table 56 Contd
Crime Against Other Foreigners Under Different Crime Heads During 2016 IN
DISTTS/ RANGE/ZONE

| SL | DISTTS/ RANGE/ZONE | Grievous Hurt | Extortion | Cheating | Theft | Forgery | Importation of Girls from Foreign Country | Disclosure of Identity of Victims | Human Trafficking | Other IPC | Immoral Traffic (Prevention) Act, 1956 | Indecent Representation of Women (Prohibition) Act, 1986 | Other SLL | Total Crimes against Foreigners |
|-------------------------|--------------------|---------------|-----------|----------|----------|----------|---|-----------------------------------|-------------------|-----------|--|--|-----------|---------------------------------|
| 1 | 2 | 39 | 40 | 41 | 42 | 43 | 44 | 45 | 46 | 47 | 48 | 49 | 50 | 51 |
| 1 | MEERUT | 0 | 0 | 0 | 0 | 0 | 0 | 0 | 0 | 0 | 0 | 0 | 0 | 5 |
| 2 | BULANDSHAHR | 0 | 0 | 0 | 0 | 0 | 0 | 0 | 0 | 0 | 0 | 0 | 0 | 0 |
| 3 | GHAZIABAD | 0 | 0 | 0 | 0 | 0 | 0 | 0 | 0 | 0 | 0 | 0 | 0 | 0 |
| 4 | G.B. NAGAR | 0 | 0 | 0 | 0 | 0 | 0 | 0 | 0 | 0 | 0 | 0 | 0 | 0 |
| 5 | BAGPAT | 0 | 0 | 0 | 0 | 0 | 0 | 0 | 0 | 0 | 0 | 0 | 0 | 0 |
| 6 | HAPUR | 0 | 0 | 0 | 0 | 0 | 0 | 0 | 0 | 0 | 0 | 0 | 0 | 0 |
| MEERUT RANGE | | 0 | 0 | 0 | 0 | 0 | 0 | 0 | 0 | 0 | 0 | 0 | 0 | 5 |
| 7 | SAHARANPUR | 0 | 0 | 0 | 0 | 0 | 0 | 0 | 0 | 0 | 0 | 0 | 0 | 0 |
| 8 | MUZZAFARNAGAR | 0 | 0 | 0 | 0 | 0 | 0 | 0 | 0 | 0 | 0 | 0 | 0 | 0 |
| 9 | SHAMLI | 0 | 0 | 0 | 0 | 0 | 0 | 0 | 0 | 0 | 0 | 0 | 0 | 0 |
| SAHARANPUR RANGE | | 0 | 0 | 0 | 0 | 0 | 0 | 0 | 0 | 0 | 0 | 0 | 0 | 0 |
| MEERUT ZONE | | 0 | 0 | 0 | 0 | 0 | 0 | 0 | 0 | 0 | 0 | 0 | 0 | 5 |
| 10 | BAREILLY | 0 | 0 | 0 | 0 | 0 | 0 | 0 | 0 | 0 | 0 | 0 | 0 | 0 |
| 11 | SHAHJAHANPUR | 0 | 0 | 0 | 0 | 0 | 0 | 0 | 0 | 0 | 0 | 0 | 0 | 0 |
| 12 | PILIBHIT | 0 | 0 | 0 | 0 | 0 | 0 | 0 | 0 | 0 | 0 | 0 | 0 | 0 |
| 13 | BADAUN | 0 | 0 | 0 | 0 | 0 | 0 | 0 | 0 | 0 | 0 | 0 | 0 | 0 |
| BAREILLY RANGE | | 0 | 0 | 0 | 0 | 0 | 0 | 0 | 0 | 0 | 0 | 0 | 0 | 0 |
| 14 | MORADABAD | 0 | 0 | 0 | 0 | 0 | 0 | 0 | 0 | 0 | 0 | 0 | 0 | 0 |
| 15 | RAMPUR | 0 | 0 | 0 | 0 | 0 | 0 | 0 | 0 | 0 | 0 | 0 | 0 | 0 |
| 16 | BIJNOR | 0 | 0 | 0 | 0 | 0 | 0 | 0 | 0 | 0 | 0 | 0 | 0 | 0 |
| 17 | AMROHA | 0 | 0 | 0 | 0 | 0 | 0 | 0 | 0 | 0 | 0 | 0 | 0 | 0 |
| 18 | SAMBHAL | 0 | 0 | 0 | 0 | 0 | 0 | 0 | 0 | 0 | 0 | 0 | 0 | 0 |
| MORADABAD RANGE | | 0 | 0 | 0 | 0 | 0 | 0 | 0 | 0 | 0 | 0 | 0 | 0 | 0 |
| BAREILLY ZONE | | 0 | 0 | 0 | 0 | 0 | 0 | 0 | 0 | 0 | 0 | 0 | 0 | 0 |
| 19 | LUCKNOW | 0 | 0 | 0 | 0 | 0 | 0 | 0 | 0 | 0 | 0 | 0 | 0 | 0 |
| 20 | RAIBARELI | 0 | 0 | 0 | 0 | 0 | 0 | 0 | 0 | 0 | 0 | 0 | 0 | 0 |
| 21 | UNNAO | 0 | 0 | 0 | 0 | 0 | 0 | 0 | 0 | 0 | 0 | 0 | 0 | 0 |
| 22 | KHIRI | 0 | 0 | 0 | 0 | 0 | 0 | 0 | 0 | 0 | 0 | 0 | 0 | 0 |
| 23 | SITAPUR | 0 | 0 | 0 | 0 | 0 | 0 | 0 | 0 | 0 | 0 | 0 | 0 | 0 |
| 24 | HARDOI | 0 | 0 | 0 | 0 | 0 | 0 | 0 | 0 | 0 | 0 | 0 | 0 | 0 |
| LUCKNOW RANGE | | 0 | 0 | 0 | 0 | 0 | 0 | 0 | 0 | 0 | 0 | 0 | 0 | 0 |
| 25 | FAIZABAD | 0 | 0 | 0 | 0 | 0 | 0 | 0 | 0 | 0 | 0 | 0 | 0 | 0 |
| 26 | BARABANKI | 0 | 0 | 0 | 0 | 0 | 0 | 0 | 0 | 0 | 0 | 0 | 0 | 0 |
| 27 | SULTANPUR | 0 | 0 | 0 | 0 | 0 | 0 | 0 | 0 | 0 | 0 | 0 | 0 | 0 |
| 28 | AMBEDKARNAGAR | 0 | 0 | 0 | 0 | 0 | 0 | 0 | 0 | 0 | 0 | 0 | 0 | 0 |
| 29 | AMETHI | 0 | 0 | 0 | 0 | 0 | 0 | 0 | 0 | 0 | 0 | 0 | 0 | 0 |
| FAIZABAD RANGE | | 0 | 0 | 0 | 0 | 0 | 0 | 0 | 0 | 0 | 0 | 0 | 0 | 0 |
| LUCKNOW ZONE | | 0 | 0 | 0 | 0 | 0 | 0 | 0 | 0 | 0 | 0 | 0 | 0 | 0 |

Table 56 Contd
Crime Against Other Foreigners Under Different Crime Heads During 2016 IN
DISTTS/ RANGE/ZONE

| SL | DISTTS/ RANGE/ZONE | Grievous Hurt | Extortion | Cheating | Theft | Forgery | Importation of Girls from Foreign Country | Disclosure of Identity of Victims | Human Trafficking | Other IPC | Immoral Traffic (Prevention) Act, 1956 | Indecent Representation of Women (Prohibition) Act, 1986 | Other SLL | Total Crimes against Foreigners |
|------------------------|--------------------|---------------|-----------|----------|----------|----------|---|-----------------------------------|-------------------|-----------|--|--|-----------|---------------------------------|
| 1 | 2 | 39 | 40 | 41 | 42 | 43 | 44 | 45 | 46 | 47 | 48 | 49 | 50 | 51 |
| 30 | GORAKHPUR | 0 | 0 | 0 | 0 | 0 | 0 | 0 | 0 | 0 | 0 | 0 | 0 | 0 |
| 31 | DEORIA | 0 | 0 | 0 | 0 | 0 | 0 | 0 | 0 | 0 | 0 | 0 | 0 | 0 |
| 32 | MAHARAJGANJ | 0 | 0 | 0 | 0 | 0 | 0 | 0 | 0 | 0 | 0 | 0 | 0 | 0 |
| 33 | KUSHINAGAR | 0 | 0 | 0 | 0 | 0 | 0 | 0 | 0 | 0 | 0 | 0 | 0 | 0 |
| GORAKHPUR RANGE | | 0 | 0 | 0 | 0 | 0 | 0 | 0 | 0 | 0 | 0 | 0 | 0 | 0 |
| 34 | GONDA | 0 | 0 | 0 | 0 | 0 | 0 | 0 | 0 | 0 | 0 | 0 | 0 | 0 |
| 35 | BALRAMPUR | 0 | 0 | 0 | 0 | 0 | 0 | 0 | 0 | 0 | 0 | 0 | 0 | 0 |
| 36 | BAHRAICH | 0 | 0 | 0 | 0 | 0 | 0 | 0 | 0 | 0 | 0 | 0 | 0 | 0 |
| 37 | SHRAVASTI | 0 | 0 | 0 | 0 | 0 | 0 | 0 | 0 | 0 | 0 | 0 | 0 | 0 |
| DEVIPATAN RANGE | | 0 | 0 | 0 | 0 | 0 | 0 | 0 | 0 | 0 | 0 | 0 | 0 | 0 |
| 38 | BASTI | 0 | 0 | 0 | 0 | 0 | 0 | 0 | 0 | 0 | 0 | 0 | 0 | 0 |
| 39 | SIDHARTHANAGAR | 0 | 0 | 0 | 0 | 0 | 0 | 0 | 0 | 0 | 0 | 0 | 0 | 0 |
| 40 | ST. KABIR NAGAR | 0 | 0 | 0 | 0 | 0 | 0 | 0 | 0 | 0 | 0 | 0 | 0 | 0 |
| BASTI RANGE | | 0 | 0 | 0 | 0 | 0 | 0 | 0 | 0 | 0 | 0 | 0 | 0 | 0 |
| GORAKHPUR ZONE | | 0 | 0 | 0 | 0 | 0 | 0 | 0 | 0 | 0 | 0 | 0 | 0 | 0 |
| 41 | VARANASI | 0 | 0 | 0 | 0 | 0 | 0 | 0 | 0 | 0 | 0 | 0 | 0 | 0 |
| 42 | GHAZIPUR | 0 | 0 | 0 | 0 | 0 | 0 | 0 | 0 | 0 | 0 | 0 | 0 | 0 |
| 43 | JAUNPUR | 0 | 0 | 0 | 0 | 0 | 0 | 0 | 0 | 0 | 0 | 0 | 0 | 1 |
| 44 | CHANDAULI | 0 | 0 | 0 | 0 | 0 | 0 | 0 | 0 | 0 | 0 | 0 | 0 | 0 |
| VARANASI RANGE | | 0 | 0 | 0 | 0 | 0 | 0 | 0 | 0 | 0 | 0 | 0 | 0 | 1 |
| 45 | MIRZAPUR | 0 | 0 | 0 | 0 | 0 | 0 | 0 | 0 | 0 | 0 | 0 | 0 | 0 |
| 46 | SONBHADRA | 0 | 0 | 0 | 0 | 0 | 0 | 0 | 0 | 0 | 0 | 0 | 0 | 0 |
| 47 | BHADOHI | 0 | 0 | 0 | 0 | 0 | 0 | 0 | 0 | 0 | 0 | 0 | 0 | 0 |
| MIRZAPUR RANGE | | 0 | 0 | 0 | 0 | 0 | 0 | 0 | 0 | 0 | 0 | 0 | 0 | 0 |
| 48 | AZAMGARH | 0 | 0 | 0 | 0 | 0 | 0 | 0 | 0 | 0 | 0 | 0 | 0 | 0 |
| 49 | MAU | 0 | 0 | 0 | 0 | 0 | 0 | 0 | 0 | 0 | 0 | 0 | 0 | 0 |
| 50 | BALLIA | 0 | 0 | 0 | 0 | 0 | 0 | 0 | 0 | 0 | 0 | 0 | 0 | 0 |
| AZAMGARH RANGE | | 0 | 0 | 0 | 0 | 0 | 0 | 0 | 0 | 0 | 0 | 0 | 0 | 0 |
| VARANASI ZONE | | 0 | 0 | 0 | 0 | 0 | 0 | 0 | 0 | 0 | 0 | 0 | 0 | 1 |

Table 56 Contd
Crime Against Other Foreigners Under Different Crime Heads During 2016 IN
DISTTS/ RANGE/ZONE

| SL | DISTTS/ RANGE/ZONE | Grievous Hurt | Extortion | Cheating | Theft | Forgery | Importation of Girls from Foreign Country | Disclosure of Identity of Victims | Human Trafficking | Other IPC | Immoral Traffic (Prevention) Act, 1956 | Indecent Representation of Women (Prohibition) Act, 1986 | Other SLL | Total Crimes against Foreigners |
|---------------------------|--------------------|---------------|-----------|----------|----------|----------|---|-----------------------------------|-------------------|-----------|--|--|-----------|---------------------------------|
| 1 | 2 | 39 | 40 | 41 | 42 | 43 | 44 | 45 | 46 | 47 | 48 | 49 | 50 | 51 |
| 51 | ALLAHABAD | 0 | 0 | 0 | 0 | 0 | 0 | 0 | 0 | 0 | 0 | 0 | 0 | 0 |
| 52 | FATEHPUR | 0 | 0 | 0 | 0 | 0 | 0 | 0 | 0 | 0 | 0 | 0 | 0 | 0 |
| 53 | PRATAPGARH | 0 | 0 | 0 | 0 | 0 | 0 | 0 | 0 | 0 | 0 | 0 | 0 | 0 |
| 54 | KAUSHAMBI | 0 | 0 | 0 | 0 | 0 | 0 | 0 | 0 | 0 | 0 | 0 | 0 | 0 |
| ALLAHABAD RANGE | | 0 | 0 | 0 | 0 | 0 | 0 | 0 | 0 | 0 | 0 | 0 | 0 | 0 |
| 55 | BANDA | 0 | 0 | 0 | 0 | 0 | 0 | 0 | 0 | 0 | 0 | 0 | 0 | 0 |
| 56 | HAMIRPUR | 0 | 0 | 0 | 0 | 0 | 0 | 0 | 0 | 0 | 0 | 0 | 0 | 0 |
| 57 | MAHOPA | 0 | 0 | 0 | 0 | 0 | 0 | 0 | 0 | 0 | 0 | 0 | 0 | 0 |
| 58 | CHITRAKOOT | 0 | 0 | 0 | 0 | 0 | 0 | 0 | 0 | 0 | 0 | 0 | 0 | 0 |
| CH. DHAM RANGE | | 0 | 0 | 0 | 0 | 0 | 0 | 0 | 0 | 0 | 0 | 0 | 0 | 0 |
| ALLAHABAD ZONE | | 0 | 0 | 0 | 0 | 0 | 0 | 0 | 0 | 0 | 0 | 0 | 0 | 0 |
| 59 | KANPUR NAGAR | 0 | 0 | 0 | 0 | 0 | 0 | 0 | 0 | 0 | 0 | 0 | 0 | 0 |
| 60 | KANPUR DEHAT | 0 | 0 | 0 | 0 | 0 | 0 | 0 | 0 | 0 | 0 | 0 | 0 | 0 |
| 61 | FATEHGARH | 0 | 0 | 0 | 0 | 0 | 0 | 0 | 0 | 0 | 0 | 0 | 0 | 0 |
| 62 | ETAWAH | 0 | 0 | 0 | 0 | 0 | 0 | 0 | 0 | 0 | 0 | 0 | 0 | 0 |
| 63 | KANNAUJ | 0 | 0 | 0 | 0 | 0 | 0 | 0 | 0 | 0 | 0 | 0 | 0 | 0 |
| 64 | AURAIYA | 0 | 0 | 0 | 0 | 0 | 0 | 0 | 0 | 0 | 0 | 0 | 0 | 0 |
| KANPUR RANGE | | 0 | 0 | 0 | 0 | 0 | 0 | 0 | 0 | 0 | 0 | 0 | 0 | 0 |
| 65 | JHANSI | 0 | 0 | 0 | 0 | 0 | 0 | 0 | 0 | 0 | 0 | 0 | 0 | 0 |
| 66 | JALAUN | 0 | 0 | 0 | 0 | 0 | 0 | 0 | 0 | 0 | 0 | 0 | 0 | 0 |
| 67 | LALITPUR | 0 | 0 | 0 | 0 | 0 | 0 | 0 | 0 | 0 | 0 | 0 | 0 | 0 |
| JHANSI RANGE | | 0 | 0 | 0 | 0 | 0 | 0 | 0 | 0 | 0 | 0 | 0 | 0 | 0 |
| KANPUR ZONE | | 0 | 0 | 0 | 0 | 0 | 0 | 0 | 0 | 0 | 0 | 0 | 0 | 0 |
| 68 | AGRA | 0 | 0 | 0 | 0 | 0 | 0 | 0 | 0 | 0 | 0 | 0 | 0 | 0 |
| 69 | MATHURA | 0 | 0 | 0 | 0 | 0 | 0 | 0 | 0 | 0 | 0 | 0 | 0 | 0 |
| 70 | MAINPURI | 0 | 0 | 0 | 0 | 0 | 0 | 0 | 0 | 0 | 0 | 0 | 0 | 0 |
| 71 | FIROZABAD | 0 | 0 | 0 | 0 | 0 | 0 | 0 | 0 | 0 | 0 | 0 | 0 | 0 |
| AGRA RANGE | | 0 | 0 | 0 | 0 | 0 | 0 | 0 | 0 | 0 | 0 | 0 | 0 | 0 |
| 72 | ALIGARH | 0 | 0 | 0 | 0 | 0 | 0 | 0 | 0 | 0 | 0 | 0 | 0 | 0 |
| 73 | ETAH | 0 | 0 | 0 | 0 | 0 | 0 | 0 | 0 | 0 | 0 | 0 | 0 | 0 |
| 74 | KASGANJ | 0 | 0 | 0 | 0 | 0 | 0 | 0 | 0 | 0 | 0 | 0 | 0 | 0 |
| 75 | HATHRUS | 0 | 0 | 0 | 0 | 0 | 0 | 0 | 0 | 0 | 0 | 0 | 0 | 0 |
| ALIGARH RANGE | | 0 | 0 | 0 | 0 | 0 | 0 | 0 | 0 | 0 | 0 | 0 | 0 | 0 |
| AGRA ZONE | | 0 | 0 | 0 | 0 | 0 | 0 | 0 | 0 | 0 | 0 | 0 | 0 | 0 |
| 76 | GRP | 0 | 0 | 0 | 0 | 0 | 0 | 0 | 0 | 0 | 0 | 0 | 0 | 0 |
| TOTAL ALL DISTRICT | | 0 | 0 | 0 | 0 | 0 | 0 | 0 | 0 | 0 | 0 | 0 | 0 | 6 |

CHAPTER - 19

RECIDIVISM

CHAPTER-19

RECIDIVISM

The habit of relapsing into crimes by the criminals is known as Recidivism and the Recidivist is a person who relapses into crime again and again. The district-wise number of recidivists (past offenders) under IPC crimes during 2016 are shown in Table-57. The share of recidivists among all offenders has decreased during 2016 as compared to 2015. In absolute terms, the number of past offenders involved in repeating IPC crimes during 2016 was 11899 as compared to 14574 during 2015 accounting for a decrease in 2016 over 2015.

Table-57 describes that during 2016 a total number of 566208 persons were arrested for committing various IPC crimes of these 554309 (97.90 %) were new offenders. Out of total 11899 recidivists, 10049 were convicted once in the past whereas 1593 were convicted twice and only 257 were habited offenders convicted three time or more in the past.

The following table shows conviction frequency of recidivists during 2012-2016.

| Sl.No. | year | Total Recidivists | Number of Recidivists Convicted in the past | | |
|--------|------|-------------------|---|-------|---------------|
| | | | Once | Twice | Trice or more |
| 1 | 2012 | 4572 | 3978 | 436 | 158 |
| 2 | 2013 | 6709 | 5521 | 815 | 373 |
| 3 | 2014 | 8575 | 7684 | 802 | 89 |
| 4 | 2015 | 14574 | 11765 | 2261 | 548 |
| 5 | 2016 | 11899 | 10049 | 1593 | 257 |

Table-57 also provides district-wise, Range-wise statistics regarding recidivism. It is evident from scrutiny of this table that in 2016, almost all Ranges, the percentage of recidivism is highest in Bareilly Range (7.74 %) followed by Saharanpur Range (4.90 %) and Chitrakoot Dham Range (4.08 %). It is interesting to note that 6039 offenders were arrested by Railway Police, out of which 5447 were new offenders and 592 were recidivists whom 567 were convicted once and 25 were convicted twice in the past and no one were convicted thrice or more in the past.

This table further reveals that amongst the districts, the highest percentage of recidivism was found in district Pilibhit (22.97 %) followed by Etawah (12.29 %) and Shahjahanpur (10.56 %) while the lowest percentage was recorded in districts Lucknow (0.01 %) followed by Ambedkar Nagar (0.06 %) and Moradabad, Raibareli, Sultanpur, Bahraich, & Bhadohi (0.07 % each). The highest numbers of offenders, convicted once in the past were arrested in district Pilibhit (19.82 %) followed by Etawah (12.29 %) and in Shahjahanpur (9.47 %). Highest number of convicted twice in the past were arrested in district Pilibhit (03.15 %) followed by Hamirpur (02.80 %) and Mahoba & Fatehgarh (1.38 %). The highest number offenders, convicted thrice or more in the past were arrested in district Hamirpur (0.62 %) followed by Unnao (0.53 %) and Pratapgarh (0.43 %).

TABLE – 57
RECIEDVISM AMONGST PERSONS ARRESTED UNDER IPC
DURING - 2016 (DISTT/RANGE/ZONE)

| Sl. | DISTT/RANGE/ZONE | TOTAL NO. OF PERSON ARRESTED | NEW OFFENDERS | | OLD OFFENDERS CONVICTED IN PAST | | | | | | % OF RECIDIVISMS 7+9+11 |
|-------------------------|------------------|------------------------------|---------------|--------------|---------------------------------|-------------|------------|-------------|----------------|-------------|-------------------------|
| | | | NO. | % TO TOTAL | ONCE | | TWICE | | THRICE OR MORE | | |
| | | | | | NO. | % TO TOTAL | NO. | % TO TOTAL | NO. | % TO TOTAL | |
| 1 | 2 | 3 | 4 | 5 | 6 | 7 | 8 | 9 | 10 | 11 | 12 |
| 1 | MEERUT | 13951 | 13920 | 99.78 | 28 | 0.20 | 3 | 0.02 | 0 | 0.00 | 0.22 |
| 2 | BULANDSHAHAR | 10823 | 10794 | 99.73 | 17 | 0.16 | 8 | 0.07 | 4 | 0.04 | 0.27 |
| 3 | GHAZIABAD | 12774 | 12698 | 99.41 | 52 | 0.41 | 15 | 0.12 | 9 | 0.07 | 0.59 |
| 4 | G.B. NAGAR | 9949 | 9919 | 99.70 | 14 | 0.14 | 9 | 0.09 | 7 | 0.07 | 0.30 |
| 5 | BAGPAT | 3829 | 3782 | 98.77 | 47 | 1.23 | 0 | 0.00 | 0 | 0.00 | 1.23 |
| 6 | HAPUR | 3894 | 3884 | 99.74 | 10 | 0.26 | 0 | 0.00 | 0 | 0.00 | 0.26 |
| MEERUT RANGE | | 55220 | 54997 | 99.60 | 168 | 0.30 | 35 | 0.06 | 20 | 0.04 | 0.40 |
| 7 | SAHARANPUR | 7588 | 7487 | 98.67 | 70 | 0.92 | 31 | 0.41 | 0 | 0.00 | 1.33 |
| 8 | MUZZAFARNAGAR | 10428 | 9631 | 92.36 | 797 | 7.64 | 0 | 0.00 | 0 | 0.00 | 7.64 |
| 9 | SHAMLI | 6621 | 6312 | 95.33 | 255 | 3.85 | 54 | 0.82 | 0 | 0.00 | 4.67 |
| SAHARANPUR RANGE | | 24637 | 23430 | 95.10 | 1122 | 4.55 | 85 | 0.35 | 0 | 0.00 | 4.90 |
| MEERUT ZONE | | 79857 | 78427 | 98.21 | 1290 | 1.62 | 120 | 0.15 | 20 | 0.03 | 1.79 |
| 10 | BAREILLY | 13985 | 13441 | 96.11 | 378 | 2.70 | 158 | 1.13 | 8 | 0.06 | 3.89 |
| 11 | SHAHJAHANPUR | 8557 | 7653 | 89.44 | 810 | 9.47 | 73 | 0.85 | 21 | 0.25 | 10.56 |
| 12 | PILIBHIT | 5877 | 4527 | 77.03 | 1165 | 19.82 | 185 | 3.15 | 0 | 0.00 | 22.97 |
| 13 | BADAUN | 8429 | 8375 | 99.36 | 54 | 0.64 | 0 | 0.00 | 0 | 0.00 | 0.64 |
| BAREILLY RANGE | | 36848 | 33996 | 92.26 | 2407 | 6.53 | 416 | 1.13 | 29 | 0.08 | 7.74 |
| 14 | MORADABAD | 16284 | 16272 | 99.93 | 12 | 0.07 | 0 | 0.00 | 0 | 0.00 | 0.07 |
| 15 | RAMPUR | 6897 | 6346 | 92.01 | 488 | 7.08 | 38 | 0.55 | 25 | 0.36 | 7.99 |
| 16 | BIJNOR | 7895 | 7856 | 99.51 | 39 | 0.49 | 0 | 0.00 | 0 | 0.00 | 0.49 |
| 17 | AMROHA | 5477 | 5445 | 99.42 | 32 | 0.58 | 0 | 0.00 | 0 | 0.00 | 0.58 |
| 18 | SAMBHAL | 7808 | 7706 | 98.69 | 82 | 1.05 | 20 | 0.26 | 0 | 0.00 | 1.31 |
| MORADABAD RANGE | | 44361 | 43625 | 98.34 | 653 | 1.47 | 58 | 0.13 | 25 | 0.06 | 1.66 |
| BAREILLY ZONE | | 81209 | 77621 | 95.58 | 3060 | 3.77 | 474 | 0.58 | 54 | 0.07 | 4.42 |
| 19 | LUCKNOW | 15751 | 15749 | 99.99 | 2 | 0.01 | 0 | 0.00 | 0 | 0.00 | 0.01 |
| 20 | RAIBARELI | 5677 | 5673 | 99.93 | 4 | 0.07 | 0 | 0.00 | 0 | 0.00 | 0.07 |
| 21 | UNNAO | 7419 | 7191 | 96.93 | 112 | 1.51 | 77 | 1.04 | 39 | 0.53 | 3.07 |
| 22 | KHIRI | 9611 | 9533 | 99.19 | 56 | 0.58 | 22 | 0.23 | 0 | 0.00 | 0.81 |
| 23 | SITAPUR | 9789 | 9620 | 98.27 | 85 | 0.87 | 65 | 0.66 | 19 | 0.19 | 1.73 |
| 24 | HARDOI | 7329 | 7144 | 97.48 | 100 | 1.36 | 85 | 1.16 | 0 | 0.00 | 2.52 |
| LUCKNOW RANGE | | 55576 | 54910 | 98.80 | 359 | 0.65 | 249 | 0.45 | 58 | 0.10 | 1.20 |
| 25 | FAIZABAD | 5576 | 5432 | 97.42 | 144 | 2.58 | 0 | 0.00 | 0 | 0.00 | 2.58 |
| 26 | BARABANKI | 7104 | 7061 | 99.39 | 39 | 0.55 | 4 | 0.06 | 0 | 0.00 | 0.61 |
| 27 | SULTANPUR | 5760 | 5756 | 99.93 | 4 | 0.07 | 0 | 0.00 | 0 | 0.00 | 0.07 |
| 28 | AMBEDKANAGAR | 4651 | 4648 | 99.94 | 3 | 0.06 | 0 | 0.00 | 0 | 0.00 | 0.06 |
| 29 | AMETHI | 4834 | 4834 | 100.00 | 0 | 0.00 | 0 | 0.00 | 0 | 0.00 | 0.00 |
| FAIZABAD RANGE | | 27925 | 27731 | 99.31 | 190 | 0.68 | 4 | 0.01 | 0 | 0.00 | 0.69 |
| LUCKNOW ZONE | | 83501 | 82641 | 98.97 | 549 | 0.66 | 253 | 0.30 | 58 | 0.07 | 1.03 |

TABLE – 57 Contd
RECIEDVISM AMONGST PERSONS ARRESTED UNDER IPC
DURING - 2016 (DISTT/RANGE/ZONE)

| Sl. | DISTT/RANGE/ZONE | TOTAL NO. OF PERSON ARRESTED | NEW OFFENDERS | | OLD OFFENDERS CONVICTED IN PAST | | | | | | % OF RECIDIVISMS 7+9+11 |
|------------------------|------------------|------------------------------|---------------|--------------|---------------------------------|-------------|------------|-------------|----------------|-------------|-------------------------|
| | | | NO. | % TO TOTAL | ONCE | | TWICE | | THRICE OR MORE | | |
| | | | | | NO. | % TO TOTAL | NO. | % TO TOTAL | NO. | % TO TOTAL | |
| 1 | 2 | 3 | 4 | 5 | 6 | 7 | 8 | 9 | 10 | 11 | 12 |
| 30 | GORAKHPUR | 14254 | 14226 | 99.80 | 28 | 0.20 | 0 | 0.00 | 0 | 0.00 | 0.20 |
| 31 | DEORIA | 8016 | 8002 | 99.83 | 12 | 0.15 | 2 | 0.02 | 0 | 0.00 | 0.17 |
| 32 | MAHARAJGANJ | 3639 | 3621 | 99.51 | 18 | 0.49 | 0 | 0.00 | 0 | 0.00 | 0.49 |
| 33 | KUSHINAGAR | 10054 | 9807 | 97.54 | 247 | 2.46 | 0 | 0.00 | 0 | 0.00 | 2.46 |
| GORAKHPUR RANGE | | 35963 | 35656 | 99.15 | 305 | 0.85 | 2 | 0.01 | 0 | 0.00 | 0.85 |
| 34 | GONDA | 7676 | 7602 | 99.04 | 52 | 0.68 | 16 | 0.21 | 6 | 0.08 | 0.96 |
| 35 | BALRAMPUR | 1974 | 1957 | 99.14 | 17 | 0.86 | 0 | 0.00 | 0 | 0.00 | 0.86 |
| 36 | BAHRAICH | 8870 | 8864 | 99.93 | 4 | 0.05 | 2 | 0.02 | 0 | 0.00 | 0.07 |
| 37 | SHRAVASTI | 2665 | 2662 | 99.89 | 3 | 0.11 | 0 | 0.00 | 0 | 0.00 | 0.11 |
| DEVIPATAN RANGE | | 21185 | 21085 | 99.53 | 76 | 0.36 | 18 | 0.08 | 6 | 0.03 | 0.47 |
| 38 | BASTI | 3819 | 3819 | 100.00 | 0 | 0.00 | 0 | 0.00 | 0 | 0.00 | 0.00 |
| 39 | SIDHARTHANAGAR | 2569 | 2528 | 98.40 | 41 | 1.60 | 0 | 0.00 | 0 | 0.00 | 1.60 |
| 40 | ST. KABIR NAGAR | 2313 | 2297 | 99.31 | 16 | 0.69 | 0 | 0.00 | 0 | 0.00 | 0.69 |
| BASTI RANGE | | 8701 | 8644 | 99.34 | 57 | 0.66 | 0 | 0.00 | 0 | 0.00 | 0.66 |
| GORAKHPUR ZONE | | 65849 | 65385 | 99.30 | 438 | 0.67 | 20 | 0.03 | 6 | 0.01 | 0.70 |
| 41 | VARANASI | 11948 | 11564 | 96.79 | 285 | 2.39 | 65 | 0.54 | 34 | 0.28 | 3.21 |
| 42 | GHAZIPUR | 6759 | 6594 | 97.56 | 120 | 1.78 | 45 | 0.67 | 0 | 0.00 | 2.44 |
| 43 | JAUNPUR | 5670 | 5655 | 99.74 | 15 | 0.26 | 0 | 0.00 | 0 | 0.00 | 0.26 |
| 44 | CHANDAULI | 2940 | 2865 | 97.45 | 65 | 2.21 | 10 | 0.34 | 0 | 0.00 | 2.55 |
| VARANASI RANGE | | 27317 | 26678 | 97.66 | 485 | 1.78 | 120 | 0.44 | 34 | 0.12 | 2.34 |
| 45 | MIRZAPUR | 1254 | 1169 | 93.22 | 85 | 6.78 | 0 | 0.00 | 0 | 0.00 | 6.78 |
| 46 | SONBHADRA | 2089 | 2049 | 98.09 | 40 | 1.91 | 0 | 0.00 | 0 | 0.00 | 1.91 |
| 47 | BHADOHI | 2969 | 2967 | 99.93 | 2 | 0.07 | 0 | 0.00 | 0 | 0.00 | 0.07 |
| MIRZAPUR RANGE | | 6312 | 6185 | 97.99 | 127 | 2.01 | 0 | 0.00 | 0 | 0.00 | 2.01 |
| 48 | AZAMGARH | 11654 | 11534 | 98.97 | 120 | 1.03 | 0 | 0.00 | 0 | 0.00 | 1.03 |
| 49 | MAU | 4969 | 4919 | 98.99 | 50 | 1.01 | 0 | 0.00 | 0 | 0.00 | 1.01 |
| 50 | BALLIA | 7414 | 7399 | 99.80 | 15 | 0.20 | 0 | 0.00 | 0 | 0.00 | 0.20 |
| AZAMGARH RANGE | | 24037 | 23852 | 99.23 | 185 | 0.77 | 0 | 0.00 | 0 | 0.00 | 0.77 |
| VARANASI ZONE | | 57666 | 56715 | 98.35 | 797 | 1.38 | 120 | 0.21 | 34 | 0.06 | 1.65 |

TABLE – 57 Contd
RECIEDVISM AMONGST PERSONS ARRESTED UNDER IPC
DURING - 2016 (DISTT/RANGE/ZONE)

| Sl. | DISTT/RANGE/ZONE | TOTAL NO. OF PERSON ARRESTED | NEW OFFENDERS | | OLD OFFENDERS CONVICTED IN PAST | | | | | | % OF RECIDIVISMS 7+9+11 |
|---------------------------|------------------|------------------------------|---------------|--------------|---------------------------------|-------------|-------------|-------------|----------------|-------------|-------------------------|
| | | | NO. | % TO TOTAL | ONCE | | TWICE | | THRICE OR MORE | | |
| | | | | | NO. | % TO TOTAL | NO. | % TO TOTAL | NO. | % TO TOTAL | |
| 1 | 2 | 3 | 4 | 5 | 6 | 7 | 8 | 9 | 10 | 11 | 12 |
| 51 | ALLAHABAD | 17252 | 17187 | 99.62 | 45 | 0.26 | 10 | 0.06 | 10 | 0.06 | 0.38 |
| 52 | FATEHPUR | 7053 | 7046 | 99.90 | 7 | 0.10 | 0 | 0.00 | 0 | 0.00 | 0.10 |
| 53 | PRATAPGARH | 11113 | 10652 | 95.85 | 287 | 2.58 | 126 | 1.13 | 48 | 0.43 | 4.15 |
| 54 | KAUSHAMBI | 5456 | 5242 | 96.08 | 169 | 3.10 | 45 | 0.82 | 0 | 0.00 | 3.92 |
| ALLAHABAD RANGE | | 40874 | 40127 | 98.17 | 508 | 1.24 | 181 | 0.44 | 58 | 0.14 | 1.83 |
| 55 | BANDA | 2963 | 2937 | 99.12 | 16 | 0.54 | 10 | 0.34 | 0 | 0.00 | 0.88 |
| 56 | HAMIRPUR | 3066 | 2772 | 90.41 | 189 | 6.16 | 86 | 2.80 | 19 | 0.62 | 9.59 |
| 57 | MAHOBA | 1885 | 1781 | 94.48 | 78 | 4.14 | 26 | 1.38 | 0 | 0.00 | 5.52 |
| 58 | CHITRAKOOT | 3159 | 3131 | 99.11 | 21 | 0.66 | 7 | 0.22 | 0 | 0.00 | 0.89 |
| CH. DHAM RANGE | | 11073 | 10621 | 95.92 | 304 | 2.75 | 129 | 1.16 | 19 | 0.17 | 4.08 |
| ALLAHABAD ZONE | | 51947 | 50748 | 97.69 | 812 | 1.56 | 310 | 0.60 | 77 | 0.15 | 2.31 |
| 59 | KANPUR NAGAR | 16092 | 15744 | 97.84 | 231 | 1.44 | 109 | 0.68 | 8 | 0.05 | 2.16 |
| 60 | KANPUR DEHAT | 6463 | 6458 | 99.92 | 5 | 0.08 | 0 | 0.00 | 0 | 0.00 | 0.08 |
| 61 | FATEHGARH | 5431 | 5031 | 92.63 | 325 | 5.98 | 75 | 1.38 | 0 | 0.00 | 7.37 |
| 62 | ETAH | 7993 | 7011 | 87.71 | 982 | 12.29 | 0 | 0.00 | 0 | 0.00 | 12.29 |
| 63 | KANNAUJ | 6483 | 6458 | 99.61 | 23 | 0.35 | 2 | 0.03 | 0 | 0.00 | 0.39 |
| 64 | AURAIYA | 5656 | 5634 | 99.61 | 22 | 0.39 | 0 | 0.00 | 0 | 0.00 | 0.39 |
| KANPUR RANGE | | 48118 | 46336 | 96.30 | 1588 | 3.30 | 186 | 0.39 | 8 | 0.02 | 3.70 |
| 65 | JHANSI | 5833 | 5813 | 99.66 | 14 | 0.24 | 6 | 0.10 | 0 | 0.00 | 0.34 |
| 66 | JALAUN | 2461 | 2461 | 100.00 | 0 | 0.00 | 0 | 0.00 | 0 | 0.00 | 0.00 |
| 67 | LALITPUR | 2689 | 2677 | 99.55 | 10 | 0.37 | 2 | 0.07 | 0 | 0.00 | 0.45 |
| JHANSI RANGE | | 10983 | 10951 | 99.71 | 24 | 0.22 | 8 | 0.07 | 0 | 0.00 | 0.29 |
| KANPUR ZONE | | 59101 | 57287 | 96.93 | 1612 | 2.73 | 194 | 0.33 | 8 | 0.01 | 3.07 |
| 68 | AGRA | 20367 | 20126 | 98.82 | 241 | 1.18 | 0 | 0.00 | 0 | 0.00 | 1.18 |
| 69 | MATHURA | 12539 | 12527 | 99.90 | 9 | 0.07 | 3 | 0.02 | 0 | 0.00 | 0.10 |
| 70 | MAINPURI | 6772 | 6555 | 96.80 | 185 | 2.73 | 32 | 0.47 | 0 | 0.00 | 3.20 |
| 71 | FIROZABAD | 12662 | 12643 | 99.85 | 12 | 0.09 | 7 | 0.06 | 0 | 0.00 | 0.15 |
| AGRA RANGE | | 52340 | 51851 | 99.07 | 447 | 0.85 | 42 | 0.08 | 0 | 0.00 | 0.93 |
| 72 | ALIGARH | 13038 | 12805 | 98.21 | 221 | 1.70 | 12 | 0.09 | 0 | 0.00 | 1.79 |
| 73 | ETAH | 6308 | 6248 | 99.05 | 56 | 0.89 | 4 | 0.06 | 0 | 0.00 | 0.95 |
| 74 | KASGANJ | 3143 | 2924 | 93.03 | 200 | 6.36 | 19 | 0.60 | 0 | 0.00 | 6.97 |
| 75 | HATHRUS | 6210 | 6210 | 100.00 | 0 | 0.00 | 0 | 0.00 | 0 | 0.00 | 0.00 |
| ALIGARH RANGE | | 28699 | 28187 | 98.22 | 477 | 1.66 | 35 | 0.12 | 0 | 0.00 | 1.78 |
| AGRA ZONE | | 81039 | 80038 | 98.76 | 924 | 1.14 | 77 | 0.10 | 0 | 0.00 | 1.24 |
| 76 | GRP | 6039 | 5447 | 90.20 | 567 | 9.39 | 25 | 0.41 | 0 | 0.00 | 9.80 |
| TOTAL ALL DISTRICT | | 566208 | 554309 | 97.90 | 10049 | 1.77 | 1593 | 0.28 | 257 | 0.05 | 2.10 |

CHAPTER - 20

CASUALTIES IN POLICE ACTION

CHAPTER-20

POLICE FIRING AND CASUALTIES

This chapter deals with those incidents in which police had to resort to use of fire arms in discharge of their official duty. The data collection is divided into four major heads namely, (i) Riot Control, (ii) Self Defense, (iii) To Effect Arrest and (iv) Other Events. This analysis provides useful insight into the violence by terrorists, insurgents and dacoits and the number of resultant casualties.

OCCASIONS FORCING POLICE FIRING:

The occasions necessitating police firing were largely related to 'Effect arrest' (18), Self-defense (1) out of 19 number of occasions of police firing. The highest casualties of civilians (3) took place in 'To Effect Arrest' whereas (2) police casualties also happened in Self-defense event.

POLICE PERSONNEL KILLED OR INJURED ON DUTY:

The very nature of policeman's job entails risk in the course of discharging duties. These risks include operations against terrorists, extremists, robbers, dacoits and accidents while on duty.

Table-58 highlights the police personnel killed or injured while performing their strenuous duties during 2016, which reveals that during performance of different types of duty 134 state Police Personnel of different Ranks posted in Districts/G.R.P. were killed and 119 were injured. Out of total Policemen killed, highest number of Policemen lost their lives in Accidents (119) followed by other criminals (13).

It is also evident from table-58 that the highest number of Policemen killed on duty were in Kanpur Range (25) followed by Meerut Range (23) and Bareilly Range (13). Amongst the districts highest Police Personnel were killed or died in Districts Kanpur Nagar (20) followed by Meerut (11), while out of 75 districts, no casualty has been reported in 35 districts. It is noticeable that 4 police man was killed on duties in accident in G.R.P. during the year 2016.

Out of a total 119 Policemen were injured in 2016. Highest policemen were injured in riotous mob (61), followed by accident (34) and by other criminals (24). The highest police personnel were injured in Meerut Range (28) followed by Allahabad Range (20) and Varanasi Range (19). Amongst the districts, highest policemen were injured in district Fatehpur (19) followed by Bulandshahar, Varanasi and Agar (17 each) and Azamgarh (10). No police personal were injured in 56 districts. The police personal were injured in performing their duties only in 19 districts.

Table-58 presents the Rank-wise details of Police personnel killed or injured during 2016. Out of 134 Police personnel killed, highest were Constables (88) to the total police personal killed followed by Head constable (30), Sub Inspector (9), Inspector (3) and other Gazetted officers (2) During 2016, a total of 119 Police

personnel were injured of these highest (82) were Constables, (20) Sub inspector, (12) Head Constables.

A total of 119 police personnel of various ranks sustained injured while performing their duties during the year 2016. Details of police personnel injured by type of duty/operation are given in Table- 58. During 2016, 119 police personnel have been injured on duties. Out of these highest number of Constable (36) were injured in Riotous mob, whereas (25) Constable were injured by 'Accident, (18) by Other Criminals. Highest numbers of Head Constables (8) were injured in Riotous mob and (3) by Accident whereas (13) Sub Inspectors were injured in Riotous mob and (4) by other criminals. No police personnel injured in Terrorists/Extremists operations, In Dacoity Operations and on Border duties.

PERSONS KILLED OR INJURED BY POLICE FIRING:

The casualties includes civil as well as the armed personnel of various districts who lost their lives while performing their duties is shown in table- 60. This table reveals that during the period under review police has opened fires on 19 occasions resulting into death of 3 civilians including criminals and causing injury to 1 civilian while 2 policemen were killed and 12 were injured. Highest civilians were killed in Meerut Range (2).

TABLE – 58
POLICE PERSONNEL KILLED ON DUTY DURING – 2016
(RANK - WISE)

| S. N. | RANK | KILLED | | | | | | | TOTAL |
|--------------|------------------------|------------------------------------|---------------------|------------------------------------|----------------|--------------------|------------------|--------------|------------|
| | | AGAINST TERRORISTS/ EXTREMISTS OPS | Anti LWE Operations | IN ANTI-DACOITY OPS OR OTHER RAIDS | BY RIOTOUS MOB | BY OTHER CRIMINALS | ON BORDER DUTIES | IN ACCIDENTS | |
| 1 | 2 | 3 | 4 | 5 | 6 | 7 | 8 | 9 | 10 |
| 1 | CONSTABLES | 0 | 0 | 0 | 0 | 10 | 0 | 78 | 88 |
| 2 | HEAD CONSTABLES | 0 | 0 | 0 | 0 | 1 | 0 | 29 | 30 |
| 3 | ASSTT SUB INSPECTOR | 0 | 0 | 0 | 0 | 0 | 0 | 2 | 2 |
| 4 | SUB INSPECTOR | 0 | 0 | 0 | 1 | 2 | 0 | 6 | 9 |
| 5 | INSPECTOR | 0 | 0 | 0 | 0 | 0 | 0 | 3 | 3 |
| 6 | OTHER GAZETTED OFFICER | 0 | 0 | 0 | 1 | 0 | 0 | 1 | 2 |
| TOTAL | | 0 | 0 | 0 | 2 | 13 | 0 | 119 | 134 |

* * * * *

POLICE PERSONNEL INJURED ON DUTY DURING – 2016
(RANK - WISE)

| Sl. | RANK | INJURED | | | | | | | TOTAL |
|--------------|------------------------|------------------------------------|---------------------|------------------------------------|----------------|--------------------|------------------|--------------|------------|
| | | AGAINST TERRORISTS/ EXTREMISTS OPS | Anti LWE Operations | IN ANTI-DACOITY OPS OR OTHER RAIDS | BY RIOTOUS MOB | BY OTHER CRIMINALS | ON BORDER DUTIES | IN ACCIDENTS | |
| 1 | 2 | 3 | 4 | 5 | 6 | 7 | 8 | 9 | 10 |
| 1 | CONSTABLES | 0 | 0 | 0 | 36 | 18 | 0 | 28 | 82 |
| 2 | HEAD CONSTABLES | 0 | 0 | 0 | 8 | 1 | 0 | 3 | 12 |
| 3 | ASSTT SUB INSPECTOR | 0 | 0 | 0 | 0 | 0 | 0 | 0 | 0 |
| 4 | SUB INSPECTOR | 0 | 0 | 0 | 13 | 4 | 0 | 3 | 20 |
| 5 | INSPECTOR | 0 | 0 | 0 | 3 | 1 | 0 | 0 | 4 |
| 6 | OTHER GAZETTED OFFICER | 0 | 0 | 0 | 1 | 0 | 0 | 0 | 1 |
| TOTAL | | 0 | 0 | 0 | 61 | 24 | 0 | 34 | 119 |

TABLE – 59
POLICE PERSONNEL KILLED OR INJURED ON DUTY – 2016

| Sl. | DISTT/RANGE | KILLED | | | | | | | TOTAL |
|-------------------------|---------------|---|------------------------|--|----------------------|-----------------------|------------------------|-----------------|-----------|
| | | AGAINST TERRORISTS/ EXTREMISTS OPS | Anti LWE Operations | IN ANTI- DACOITY OR OTHER RAIDS | BY RIOTOUS MOB | BY OTHER CRIMINALS | ON BORDER DUTIES | IN ACCIDENTS | |
| 1 | 2 | 3 | 4 | 5 | 6 | 7 | 8 | 9 | 10 |
| 1 | MEERUT | 0 | 0 | 0 | 0 | 0 | 0 | 11 | 11 |
| 2 | BULANDSHAHAR | 0 | 0 | 0 | 0 | 3 | 0 | 0 | 3 |
| 3 | GHAZIABAD | 0 | 0 | 0 | 0 | 0 | 0 | 1 | 1 |
| 4 | G.B. NAGAR | 0 | 0 | 0 | 0 | 1 | 0 | 0 | 1 |
| 5 | BAGPAT | 0 | 0 | 0 | 0 | 1 | 0 | 2 | 3 |
| 6 | HAPUR | 0 | 0 | 0 | 0 | 0 | 0 | 4 | 4 |
| MEERUT RANGE | | 0 | 0 | 0 | 0 | 5 | 0 | 18 | 23 |
| 7 | SAHARANPUR | 0 | 0 | 0 | 0 | 0 | 0 | 0 | 0 |
| 8 | MUZZAFARNAGAR | 0 | 0 | 0 | 0 | 0 | 0 | 6 | 6 |
| 9 | SHAMLI | 0 | 0 | 0 | 0 | 0 | 0 | 0 | 0 |
| SAHARANPUR RANGE | | 0 | 0 | 0 | 0 | 0 | 0 | 6 | 6 |
| MEERUT ZONE | | 0 | 0 | 0 | 0 | 5 | 0 | 24 | 29 |
| 10 | BAREILLY | 0 | 0 | 0 | 0 | 0 | 0 | 8 | 8 |
| 11 | SHAHJAHANPUR | 0 | 0 | 0 | 0 | 0 | 0 | 0 | 0 |
| 12 | PILIBHIT | 0 | 0 | 0 | 0 | 1 | 0 | 1 | 2 |
| 13 | BADAUN | 0 | 0 | 0 | 0 | 3 | 0 | 0 | 3 |
| BAREILLY RANGE | | 0 | 0 | 0 | 0 | 4 | 0 | 9 | 13 |
| 14 | MORADABAD | 0 | 0 | 0 | 0 | 0 | 0 | 0 | 0 |
| 15 | RAMPUR | 0 | 0 | 0 | 0 | 0 | 0 | 6 | 6 |
| 16 | BIJNOR | 0 | 0 | 0 | 0 | 0 | 0 | 0 | 0 |
| 17 | AMROHA | 0 | 0 | 0 | 0 | 0 | 0 | 0 | 0 |
| 18 | SAMBHAL | 0 | 0 | 0 | 0 | 0 | 0 | 2 | 2 |
| MORADABAD RANGE | | 0 | 0 | 0 | 0 | 0 | 0 | 8 | 8 |
| BAREILLY ZONE | | 0 | 0 | 0 | 0 | 4 | 0 | 17 | 21 |
| 19 | LUCKNOW | 0 | 0 | 0 | 0 | 0 | 0 | 0 | 0 |
| 20 | RAIBARELI | 0 | 0 | 0 | 0 | 0 | 0 | 0 | 0 |
| 21 | UNNAO | 0 | 0 | 0 | 0 | 0 | 0 | 1 | 1 |
| 22 | KHIRI | 0 | 0 | 0 | 0 | 0 | 0 | 2 | 2 |
| 23 | SITAPUR | 0 | 0 | 0 | 0 | 0 | 0 | 0 | 0 |
| 24 | HARDOI | 0 | 0 | 0 | 0 | 0 | 0 | 0 | 0 |
| LUCKNOW RANGE | | 0 | 0 | 0 | 0 | 0 | 0 | 3 | 3 |
| 25 | FAIZABAD | 0 | 0 | 0 | 0 | 1 | 0 | 3 | 4 |
| 26 | BARABANKI | 0 | 0 | 0 | 0 | 0 | 0 | 2 | 2 |
| 27 | SULTANPUR | 0 | 0 | 0 | 0 | 0 | 0 | 0 | 0 |
| 28 | AMBEDKANAGAR | 0 | 0 | 0 | 0 | 0 | 0 | 0 | 0 |
| 29 | AMETHI | 0 | 0 | 0 | 0 | 0 | 0 | 0 | 0 |
| FAIZABAD RANGE | | 0 | 0 | 0 | 0 | 1 | 0 | 5 | 6 |
| LUCKNOW ZONE | | 0 | 0 | 0 | 0 | 1 | 0 | 8 | 9 |

TABLE – 59 Contd
POLICE PERSONNEL KILLED OR INJURED ON DUTY – 2016

| Sl. | DISTT/RANGE | KILLED | | | | | | | TOTAL |
|------------------------|-----------------|---|------------------------|--|----------------------|-----------------------|------------------------|-----------------|-----------|
| | | AGAINST TERRORISTS/ EXTREMISTS OPS | Anti LWE Operations | IN ANTI- DACOITY OR OTHER RAIDS | BY RIOTOUS MOB | BY OTHER CRIMINALS | ON BORDER DUTIES | IN ACCIDENTS | |
| 1 | 2 | 3 | 4 | 5 | 6 | 7 | 8 | 9 | 10 |
| 30 | GORAKHPUR | 0 | 0 | 0 | 0 | 0 | 0 | 0 | 0 |
| 31 | DEORIA | 0 | 0 | 0 | 0 | 0 | 0 | 0 | 0 |
| 32 | MAHARAJGANJ | 0 | 0 | 0 | 0 | 0 | 0 | 1 | 1 |
| 33 | KUSHINAGAR | 0 | 0 | 0 | 0 | 0 | 0 | 0 | 0 |
| GORAKHPUR RANGE | | 0 | 0 | 0 | 0 | 0 | 0 | 1 | 1 |
| 34 | GONDA | 0 | 0 | 0 | 0 | 0 | 0 | 3 | 3 |
| 35 | BALRAMPUR | 0 | 0 | 0 | 0 | 0 | 0 | 0 | 0 |
| 36 | BAHRAICH | 0 | 0 | 0 | 0 | 0 | 0 | 0 | 0 |
| 37 | SHRAVASTI | 0 | 0 | 0 | 0 | 0 | 0 | 1 | 1 |
| DEVIPATAN RANGE | | 0 | 0 | 0 | 0 | 0 | 0 | 4 | 4 |
| 38 | BASTI | 0 | 0 | 0 | 0 | 0 | 0 | 0 | 0 |
| 39 | SIDHARTHANAGAR | 0 | 0 | 0 | 0 | 0 | 0 | 0 | 0 |
| 40 | ST. KABIR NAGAR | 0 | 0 | 0 | 0 | 0 | 0 | 0 | 0 |
| BASTI RANGE | | 0 | 0 | 0 | 0 | 0 | 0 | 0 | 0 |
| GORAKHPUR ZONE | | 0 | 0 | 0 | 0 | 0 | 0 | 5 | 5 |
| 41 | VARANASI | 0 | 0 | 0 | 0 | 0 | 0 | 3 | 3 |
| 42 | GHAZIPUR | 0 | 0 | 0 | 0 | 0 | 0 | 4 | 4 |
| 43 | JAUNPUR | 0 | 0 | 0 | 0 | 0 | 0 | 3 | 3 |
| 44 | CHANDALI | 0 | 0 | 0 | 0 | 0 | 0 | 2 | 2 |
| VARANASI RANGE | | 0 | 0 | 0 | 0 | 0 | 0 | 12 | 12 |
| 45 | MIRZAPUR | 0 | 0 | 0 | 0 | 0 | 0 | 4 | 4 |
| 46 | SONBHADRA | 0 | 0 | 0 | 0 | 0 | 0 | 1 | 1 |
| 47 | BHADOHI | 0 | 0 | 0 | 0 | 0 | 0 | 0 | 0 |
| MIRZAPUR RANGE | | 0 | 0 | 0 | 0 | 0 | 0 | 5 | 5 |
| 48 | AZAMGARH | 0 | 0 | 0 | 0 | 0 | 0 | 2 | 2 |
| 49 | MAU | 0 | 0 | 0 | 0 | 0 | 0 | 3 | 3 |
| 50 | BALLIA | 0 | 0 | 0 | 0 | 0 | 0 | 2 | 2 |
| AZAMGARH RANGE | | 0 | 0 | 0 | 0 | 0 | 0 | 7 | 7 |
| VARANASI ZONE | | 0 | 0 | 0 | 0 | 0 | 0 | 24 | 24 |

TABLE – 59 Contd
POLICE PERSONNEL KILLED OR INJURED ON DUTY – 2016

| Sl. | DISTT/RANGE | KILLED | | | | | | | TOTAL |
|---------------------------|--------------|---|------------------------|---------------------------------------|----------------------|-----------------------|------------------------|-----------------|------------|
| | | AGAINST TERRORISTS/ EXTREMISTS OPS | Anti LWE Operations | IN ANTI- DACOITY OR OTHER RAIDS | BY RIOTOUS MOB | BY OTHER CRIMINALS | ON BORDER DUTIES | IN ACCIDENTS | |
| 1 | 2 | 3 | 4 | 5 | 6 | 7 | 8 | 9 | 10 |
| 51 | ALLAHABAD | 0 | 0 | 0 | 0 | 0 | 0 | 3 | 3 |
| 52 | FATEHPUR | 0 | 0 | 0 | 0 | 0 | 0 | 0 | 0 |
| 53 | PRATAPGARH | 0 | 0 | 0 | 0 | 0 | 0 | 0 | 0 |
| 54 | KAUSHAMBI | 0 | 0 | 0 | 0 | 0 | 0 | 0 | 0 |
| ALLAHABAD RANGE | | 0 | 0 | 0 | 0 | 0 | 0 | 3 | 3 |
| 55 | BANDA | 0 | 0 | 0 | 0 | 0 | 0 | 0 | 0 |
| 56 | HAMIRPUR | 0 | 0 | 0 | 0 | 1 | 0 | 0 | 1 |
| 57 | MAHOBA | 0 | 0 | 0 | 0 | 0 | 0 | 0 | 0 |
| 58 | CHITRAKOOT | 0 | 0 | 0 | 0 | 0 | 0 | 0 | 0 |
| CH. DHAM RANGE | | 0 | 0 | 0 | 0 | 1 | 0 | 0 | 1 |
| ALLAHABAD ZONE | | 0 | 0 | 0 | 0 | 1 | 0 | 3 | 4 |
| 59 | KANPUR NAGAR | 0 | 0 | 0 | 0 | 0 | 0 | 20 | 20 |
| 60 | KANPUR DEHAT | 0 | 0 | 0 | 0 | 0 | 0 | 4 | 4 |
| 61 | FATEHGARH | 0 | 0 | 0 | 0 | 0 | 0 | 0 | 0 |
| 62 | ETAWAH | 0 | 0 | 0 | 0 | 0 | 0 | 0 | 0 |
| 63 | KANNAUJ | 0 | 0 | 0 | 0 | 0 | 0 | 0 | 0 |
| 64 | AURAIYA | 0 | 0 | 0 | 0 | 0 | 0 | 1 | 1 |
| KANPUR RANGE | | 0 | 0 | 0 | 0 | 0 | 0 | 25 | 25 |
| 65 | JHANSI | 0 | 0 | 0 | 0 | 0 | 0 | 2 | 2 |
| 66 | JALAUN | 0 | 0 | 0 | 0 | 0 | 0 | 0 | 0 |
| 67 | LALITPUR | 0 | 0 | 0 | 0 | 0 | 0 | 1 | 1 |
| JHANSI RANGE | | 0 | 0 | 0 | 0 | 0 | 0 | 3 | 3 |
| KANPUR ZONE | | 0 | 0 | 0 | 0 | 0 | 0 | 28 | 28 |
| 68 | AGRA | 0 | 0 | 0 | 0 | 0 | 0 | 3 | 3 |
| 69 | MATHURA | 0 | 0 | 0 | 2 | 0 | 0 | 0 | 2 |
| 70 | MAINPURI | 0 | 0 | 0 | 0 | 0 | 0 | 2 | 2 |
| 71 | FIROZABAD | 0 | 0 | 0 | 0 | 0 | 0 | 0 | 0 |
| AGRA RANGE | | 0 | 0 | 0 | 2 | 0 | 0 | 5 | 7 |
| 72 | ALIGARH | 0 | 0 | 0 | 0 | 0 | 0 | 1 | 1 |
| 73 | ETAH | 0 | 0 | 0 | 0 | 0 | 0 | 2 | 2 |
| 74 | KASGANJ | 0 | 0 | 0 | 0 | 0 | 0 | 0 | 0 |
| 75 | HATHRUS | 0 | 0 | 0 | 0 | 0 | 0 | 0 | 0 |
| ALIGARH RANGE | | 0 | 0 | 0 | 0 | 0 | 0 | 3 | 3 |
| AGRA ZONE | | 0 | 0 | 0 | 2 | 0 | 0 | 8 | 10 |
| 76 | GRP | 0 | 0 | 0 | 0 | 2 | 0 | 2 | 4 |
| TOTAL ALL DISTRICT | | 0 | 0 | 0 | 2 | 13 | 0 | 119 | 134 |

TABLE – 59 Contd
POLICE PERSONNEL KILLED OR INJURED ON DUTY – 2016

| Sl. | DISTT/RANGE/ZONE | INJURED | | | | | | | TOTAL |
|-------------------------|------------------|---|------------------------|--|--------------------|-----------------------|------------------------|-----------------|-----------|
| | | AGAINST TERRORISTS/ EXTREMISTS OPS | Anti LWE Operations | IN ANTI- DACOITY OR OTHER RAIDS | BY RIOUS MOB | BY OTHER CRIMINALS | ON BORDER DUTIES | IN ACCIDENTS | |
| 1 | 2 | 11 | 12 | 13 | 14 | 15 | 16 | 17 | 18 |
| 1 | MEERUT | 0 | 0 | 0 | 0 | 0 | 0 | 0 | 0 |
| 2 | BULANDSHAHAR | 0 | 0 | 0 | 10 | 3 | 0 | 4 | 17 |
| 3 | GHAZIABAD | 0 | 0 | 0 | 4 | 3 | 0 | 2 | 9 |
| 4 | G.B. NAGAR | 0 | 0 | 0 | 0 | 0 | 0 | 0 | 0 |
| 5 | BAGPAT | 0 | 0 | 0 | 2 | 0 | 0 | 0 | 2 |
| 6 | HAPUR | 0 | 0 | 0 | 0 | 0 | 0 | 0 | 0 |
| MEERUT RANGE | | 0 | 0 | 0 | 16 | 6 | 0 | 6 | 28 |
| 7 | SAHARANPUR | 0 | 0 | 0 | 0 | 0 | 0 | 0 | 0 |
| 8 | MUZZAFARNAGAR | 0 | 0 | 0 | 0 | 0 | 0 | 0 | 0 |
| 9 | SHAMLI | 0 | 0 | 0 | 0 | 0 | 0 | 0 | 0 |
| SAHARANPUR RANGE | | 0 | 0 | 0 | 0 | 0 | 0 | 0 | 0 |
| MEERUT ZONE | | 0 | 0 | 0 | 16 | 6 | 0 | 6 | 28 |
| 10 | BAREILLY | 0 | 0 | 0 | 0 | 1 | 0 | 0 | 1 |
| 11 | SHAHJAHANPUR | 0 | 0 | 0 | 0 | 0 | 0 | 0 | 0 |
| 12 | PILIBHIT | 0 | 0 | 0 | 0 | 0 | 0 | 3 | 3 |
| 13 | BADAUN | 0 | 0 | 0 | 0 | 1 | 0 | 0 | 1 |
| BAREILLY RANGE | | 0 | 0 | 0 | 0 | 2 | 0 | 3 | 5 |
| 14 | MORADABAD | 0 | 0 | 0 | 0 | 0 | 0 | 0 | 0 |
| 15 | RAMPUR | 0 | 0 | 0 | 0 | 0 | 0 | 0 | 0 |
| 16 | BIJNOR | 0 | 0 | 0 | 0 | 0 | 0 | 0 | 0 |
| 17 | AMROHA | 0 | 0 | 0 | 0 | 0 | 0 | 0 | 0 |
| 18 | SAMBHAL | 0 | 0 | 0 | 0 | 4 | 0 | 0 | 4 |
| MORADABAD RANGE | | 0 | 0 | 0 | 0 | 4 | 0 | 0 | 4 |
| BAREILLY ZONE | | 0 | 0 | 0 | 0 | 6 | 0 | 3 | 9 |
| 19 | LUCKNOW | 0 | 0 | 0 | 0 | 0 | 0 | 0 | 0 |
| 20 | RAIBARELI | 0 | 0 | 0 | 0 | 0 | 0 | 0 | 0 |
| 21 | UNNAO | 0 | 0 | 0 | 0 | 0 | 0 | 0 | 0 |
| 22 | KHIRI | 0 | 0 | 0 | 0 | 0 | 0 | 0 | 0 |
| 23 | SITAPUR | 0 | 0 | 0 | 0 | 0 | 0 | 0 | 0 |
| 24 | HARDOI | 0 | 0 | 0 | 0 | 0 | 0 | 0 | 0 |
| LUCKNOW RANGE | | 0 | 0 | 0 | 0 | 0 | 0 | 0 | 0 |
| 25 | FAIZABAD | 0 | 0 | 0 | 0 | 1 | 0 | 0 | 1 |
| 26 | BARABANKI | 0 | 0 | 0 | 0 | 0 | 0 | 0 | 0 |
| 27 | SULTANPUR | 0 | 0 | 0 | 0 | 0 | 0 | 0 | 0 |
| 28 | AMBEDKANAGAR | 0 | 0 | 0 | 0 | 0 | 0 | 0 | 0 |
| 29 | AMETHI | 0 | 0 | 0 | 0 | 0 | 0 | 0 | 0 |
| FAIZABAD RANGE | | 0 | 0 | 0 | 0 | 1 | 0 | 0 | 1 |
| LUCKNOW ZONE | | 0 | 0 | 0 | 0 | 1 | 0 | 0 | 1 |

TABLE – 59 Contd
POLICE PERSONNEL KILLED OR INJURED ON DUTY – 2016

| Sl. | DISTT/RANGE/ZONE | INJURED | | | | | | | TOTAL |
|------------------------|------------------|---|------------------------|--|--------------------|-----------------------|------------------------|-----------------|-----------|
| | | AGAINST TERRORISTS/ EXTREMISTS OPS | Anti LWE Operations | IN ANTI- DACOITY OR OTHER RAIDS | BY RIOUS MOB | BY OTHER CRIMINALS | ON BORDER DUTIES | IN ACCIDENTS | |
| 1 | 2 | 11 | 12 | 13 | 14 | 15 | 16 | 17 | 18 |
| 30 | GORAKHPUR | 0 | 0 | 0 | 0 | 3 | 0 | 0 | 3 |
| 31 | DEORIA | 0 | 0 | 0 | 0 | 0 | 0 | 0 | 0 |
| 32 | MAHARAJGANJ | 0 | 0 | 0 | 0 | 0 | 0 | 2 | 2 |
| 33 | KUSHINAGAR | 0 | 0 | 0 | 0 | 0 | 0 | 0 | 0 |
| GORAKHPUR RANGE | | 0 | 0 | 0 | 0 | 3 | 0 | 2 | 5 |
| 34 | GONDA | 0 | 0 | 0 | 0 | 0 | 0 | 0 | 0 |
| 35 | BALRAMPUR | 0 | 0 | 0 | 0 | 0 | 0 | 0 | 0 |
| 36 | BAHRAICH | 0 | 0 | 0 | 0 | 0 | 0 | 0 | 0 |
| 37 | SHRAVASTI | 0 | 0 | 0 | 0 | 0 | 0 | 0 | 0 |
| DEVIPATAN RANGE | | 0 | 0 | 0 | 0 | 0 | 0 | 0 | 0 |
| 38 | BASTI | 0 | 0 | 0 | 0 | 0 | 0 | 0 | 0 |
| 39 | SIDHARTHANAGAR | 0 | 0 | 0 | 0 | 0 | 0 | 0 | 0 |
| 40 | ST. KABIR NAGAR | 0 | 0 | 0 | 0 | 0 | 0 | 0 | 0 |
| BASTI RANGE | | 0 | 0 | 0 | 0 | 0 | 0 | 0 | 0 |
| GORAKHPUR ZONE | | 0 | 0 | 0 | 0 | 3 | 0 | 2 | 5 |
| 41 | VARANASI | 0 | 0 | 0 | 8 | 0 | 0 | 9 | 17 |
| 42 | GHAZIPUR | 0 | 0 | 0 | 0 | 0 | 0 | 2 | 2 |
| 43 | JAUNPUR | 0 | 0 | 0 | 0 | 0 | 0 | 0 | 0 |
| 44 | CHANDAULI | 0 | 0 | 0 | 0 | 0 | 0 | 0 | 0 |
| VARANASI RANGE | | 0 | 0 | 0 | 8 | 0 | 0 | 11 | 19 |
| 45 | MIRZAPUR | 0 | 0 | 0 | 0 | 0 | 0 | 0 | 0 |
| 46 | SONBHADRA | 0 | 0 | 0 | 0 | 0 | 0 | 0 | 0 |
| 47 | BHADOHI | 0 | 0 | 0 | 0 | 0 | 0 | 0 | 0 |
| MIRZAPUR RANGE | | 0 | 0 | 0 | 0 | 0 | 0 | 0 | 0 |
| 48 | AZAMGARH | 0 | 0 | 0 | 10 | 0 | 0 | 0 | 10 |
| 49 | MAU | 0 | 0 | 0 | 0 | 0 | 0 | 0 | 0 |
| 50 | BALLIA | 0 | 0 | 0 | 0 | 0 | 0 | 0 | 0 |
| AZAMGARH RANGE | | 0 | 0 | 0 | 10 | 0 | 0 | 0 | 10 |
| VARANASI ZONE | | 0 | 0 | 0 | 18 | 0 | 0 | 11 | 29 |

TABLE – 59 Contd
POLICE PERSONNEL KILLED OR INJURED ON DUTY – 2016

| Sl. | DISTT/RANGE/ZONE | INJURED | | | | | | | TOTAL |
|---------------------------|------------------|---|------------------------|--|----------------------|-----------------------|------------------------|-----------------|------------|
| | | AGAINST TERRORISTS/ EXTREMISTS OPS | Anti LWE Operations | IN ANTI- DACOITY OR OTHER RAIDS | BY RIOTOUS MOB | BY OTHER CRIMINALS | ON BORDER DUTIES | IN ACCIDENTS | |
| 1 | 2 | 11 | 12 | 13 | 14 | 15 | 16 | 17 | 18 |
| 51 | ALLAHABAD | 0 | 0 | 0 | 0 | 0 | 0 | 0 | 0 |
| 52 | FATEHPUR | 0 | 0 | 0 | 15 | 0 | 0 | 4 | 19 |
| 53 | PRATAPGARH | 0 | 0 | 0 | 0 | 0 | 0 | 1 | 1 |
| 54 | KAUSHAMBI | 0 | 0 | 0 | 0 | 0 | 0 | 0 | 0 |
| ALLAHABAD RANGE | | 0 | 0 | 0 | 15 | 0 | 0 | 5 | 20 |
| 55 | BANDA | 0 | 0 | 0 | 0 | 0 | 0 | 0 | 0 |
| 56 | HAMIRPUR | 0 | 0 | 0 | 0 | 0 | 0 | 0 | 0 |
| 57 | MAHOBA | 0 | 0 | 0 | 0 | 0 | 0 | 0 | 0 |
| 58 | CHITRAKOOT | 0 | 0 | 0 | 0 | 0 | 0 | 0 | 0 |
| CH. DHAM RANGE | | 0 | 0 | 0 | 0 | 0 | 0 | 0 | 0 |
| ALLAHABAD ZONE | | 0 | 0 | 0 | 15 | 0 | 0 | 5 | 20 |
| 59 | KANPUR NAGAR | 0 | 0 | 0 | 0 | 0 | 0 | 0 | 0 |
| 60 | KANPUR DEHAT | 0 | 0 | 0 | 1 | 0 | 0 | 4 | 5 |
| 61 | FATEHGARH | 0 | 0 | 0 | 0 | 0 | 0 | 0 | 0 |
| 62 | ETAH | 0 | 0 | 0 | 0 | 0 | 0 | 0 | 0 |
| 63 | KANNAUJ | 0 | 0 | 0 | 0 | 0 | 0 | 0 | 0 |
| 64 | AURAIYA | 0 | 0 | 0 | 0 | 0 | 0 | 0 | 0 |
| KANPUR RANGE | | 0 | 0 | 0 | 1 | 0 | 0 | 4 | 5 |
| 65 | JHANSI | 0 | 0 | 0 | 0 | 0 | 0 | 0 | 0 |
| 66 | JALAUN | 0 | 0 | 0 | 0 | 0 | 0 | 0 | 0 |
| 67 | LALITPUR | 0 | 0 | 0 | 0 | 0 | 0 | 0 | 0 |
| JHANSI RANGE | | 0 | 0 | 0 | 0 | 0 | 0 | 0 | 0 |
| KANPUR ZONE | | 0 | 0 | 0 | 1 | 0 | 0 | 4 | 5 |
| 68 | AGRA | 0 | 0 | 0 | 11 | 6 | 0 | 0 | 17 |
| 69 | MATHURA | 0 | 0 | 0 | 0 | 0 | 0 | 0 | 0 |
| 70 | MAINPURI | 0 | 0 | 0 | 0 | 0 | 0 | 0 | 0 |
| 71 | FIROZABAD | 0 | 0 | 0 | 0 | 0 | 0 | 0 | 0 |
| AGRA RANGE | | 0 | 0 | 0 | 11 | 6 | 0 | 0 | 17 |
| 72 | ALIGARH | 0 | 0 | 0 | 0 | 0 | 0 | 0 | 0 |
| 73 | ETAH | 0 | 0 | 0 | 0 | 0 | 0 | 3 | 3 |
| 74 | KASGANJ | 0 | 0 | 0 | 0 | 0 | 0 | 0 | 0 |
| 75 | HATHRUS | 0 | 0 | 0 | 0 | 2 | 0 | 0 | 2 |
| ALIGARH RANGE | | 0 | 0 | 0 | 0 | 2 | 0 | 3 | 5 |
| AGRA ZONE | | 0 | 0 | 0 | 11 | 8 | 0 | 3 | 22 |
| 76 | GRP | 0 | 0 | 0 | 0 | 0 | 0 | 0 | 0 |
| TOTAL ALL DISTRICT | | 0 | 0 | 0 | 61 | 24 | 0 | 34 | 119 |

**TABLE – 60
CASUALTIES UNDER POLICE FIRING
DURING – 2016 (EVENT – WISE)**

| SI | OCATIONS | OCCASION OF FIRING BY POLICE | CASES REGISTERED | CIVILIANS | | POLICE MEN | |
|--------------|------------------|------------------------------|------------------|-----------|----------|------------|-----------|
| | | | | KILLED | INJURED | KILLED | INJURED |
| 1 | 2 | 3 | 4 | 5 | 6 | 7 | 8 |
| 1 | RIOT | 0 | 0 | 0 | 0 | 0 | 0 |
| 2 | SELF DEFENCE | 1 | 1 | 0 | 0 | 2 | 0 |
| 3 | TO EFFECT ARREST | 18 | 18 | 3 | 1 | 0 | 12 |
| 4 | AGAINST OTHERS | 0 | 0 | 0 | 0 | 0 | 0 |
| TOTAL | | 19 | 19 | 3 | 1 | 2 | 12 |

**TABLE – 61
CASUALTIES UNDER LATHICHARGE
DURING – 2016 (EVENT – WISE)**

| SI | OCATIONS | OCCASION OF LATHICHARGE BY POLICE | CASES REGISTERED | CIVILIANS | | POLICE MEN | |
|--------------|------------------|-----------------------------------|------------------|-----------|------------|------------|-----------|
| | | | | KILLED | INJURED | KILLED | INJURED |
| 1 | 2 | 3 | 4 | 5 | 6 | 7 | 8 |
| 1 | RIOT | 177 | 177 | 0 | 203 | 0 | 11 |
| 2 | SELF DEFENCE | 0 | 0 | 0 | 0 | 0 | 0 |
| 3 | TO EFFECT ARREST | 0 | 0 | 0 | 0 | 0 | 0 |
| 4 | AGAINST OTHERS | 8 | 8 | 0 | 16 | 0 | 0 |
| TOTAL | | 185 | 185 | 0 | 219 | 0 | 11 |

**TABLE – 62
CASUALTIES UNDER POLICE FIRING
DURING – 2016 (EVENT – WISE)**

| S.N. | DISTT/RANGE | NO. OF OCCASION OF POLICE FIRING | CASES REGISTERED | CIVILIANS | | POLICE MEN | |
|-------------------------|---------------|----------------------------------|------------------|-----------|----------|------------|----------|
| | | | | KILLED | INJURED | KILLED | INJURED |
| 1 | 2 | 3 | 4 | 5 | 6 | 7 | 8 |
| 1 | MEERUT | 0 | 0 | 0 | 0 | 0 | 0 |
| 2 | BULANDSHAHAR | 2 | 2 | 1 | 1 | 0 | 3 |
| 3 | GHAZIABAD | 0 | 0 | 0 | 0 | 0 | 0 |
| 4 | G.B. NAGAR | 0 | 0 | 0 | 0 | 0 | 0 |
| 5 | BAGPAT | 1 | 1 | 1 | 0 | 0 | 0 |
| 6 | HAPUR | 0 | 0 | 0 | 0 | 0 | 0 |
| MEERUT RANGE | | 3 | 3 | 2 | 1 | 0 | 3 |
| 7 | SAHARANPUR | 0 | 0 | 0 | 0 | 0 | 0 |
| 8 | MUZZAFARNAGAR | 0 | 0 | 0 | 0 | 0 | 0 |
| 9 | SHAMLI | 0 | 0 | 0 | 0 | 0 | 0 |
| SAHARANPUR RANGE | | 0 | 0 | 0 | 0 | 0 | 0 |
| MEERUT ZONE | | 3 | 3 | 2 | 1 | 0 | 3 |
| 10 | BAREILLY | 0 | 0 | 0 | 0 | 0 | 0 |
| 11 | SHAHJAHANPUR | 0 | 0 | 0 | 0 | 0 | 0 |
| 12 | PILIBHIT | 0 | 0 | 0 | 0 | 0 | 0 |
| 13 | BADAUN | 0 | 0 | 0 | 0 | 0 | 0 |
| BAREILLY RANGE | | 0 | 0 | 0 | 0 | 0 | 0 |
| 14 | MORADABAD | 0 | 0 | 0 | 0 | 0 | 0 |
| 15 | RAMPUR | 0 | 0 | 0 | 0 | 0 | 0 |
| 16 | BIJNOR | 0 | 0 | 0 | 0 | 0 | 0 |
| 17 | AMROHA | 0 | 0 | 0 | 0 | 0 | 0 |
| 18 | SAMBHAL | 0 | 0 | 0 | 0 | 0 | 0 |
| MORADABAD RANGE | | 0 | 0 | 0 | 0 | 0 | 0 |
| BAREILLY ZONE | | 0 | 0 | 0 | 0 | 0 | 0 |
| 19 | LUCKNOW | 0 | 0 | 0 | 0 | 0 | 0 |
| 20 | RAIBARELI | 0 | 0 | 0 | 0 | 0 | 0 |
| 21 | UNNAO | 0 | 0 | 0 | 0 | 0 | 0 |
| 22 | KHIRI | 0 | 0 | 0 | 0 | 0 | 0 |
| 23 | SITAPUR | 0 | 0 | 0 | 0 | 0 | 0 |
| 24 | HARDOI | 0 | 0 | 0 | 0 | 0 | 0 |
| LUCKNOW RANGE | | 0 | 0 | 0 | 0 | 0 | 0 |
| 25 | FAIZABAD | 0 | 0 | 0 | 0 | 0 | 0 |
| 26 | BARABANKI | 0 | 0 | 0 | 0 | 0 | 0 |
| 27 | SULTANPUR | 0 | 0 | 0 | 0 | 0 | 0 |
| 28 | AMBEDKANAGAR | 0 | 0 | 0 | 0 | 0 | 0 |
| 29 | AMETHI | 0 | 0 | 0 | 0 | 0 | 0 |
| FAIZABAD RANGE | | 0 | 0 | 0 | 0 | 0 | 0 |
| LUCKNOW ZONE | | 0 | 0 | 0 | 0 | 0 | 0 |

TABLE – 62 Contd
CASUALTIES UNDER POLICE FIRING
DURING – 2016 (EVENT – WISE)

| S.N. | DISTT/RANGE | NO. OF OCCASION OF POLICE FIRING | CASES REGISTERED | CIVILIANS | | POLICE MEN | |
|------------------------|-----------------|----------------------------------|------------------|-----------|----------|------------|----------|
| | | | | KILLED | INJURED | KILLED | INJURED |
| 1 | 2 | 3 | 4 | 5 | 6 | 7 | 8 |
| 30 | GORAKHPUR | 3 | 3 | 0 | 0 | 0 | 3 |
| 31 | DEORIA | 0 | 0 | 0 | 0 | 0 | 0 |
| 32 | MAHARAJGANJ | 0 | 0 | 0 | 0 | 0 | 0 |
| 33 | KUSHINAGAR | 0 | 0 | 0 | 0 | 0 | 0 |
| GORAKHPUR RANGE | | 3 | 3 | 0 | 0 | 0 | 3 |
| 34 | GONDA | 0 | 0 | 0 | 0 | 0 | 0 |
| 35 | BALRAMPUR | 0 | 0 | 0 | 0 | 0 | 0 |
| 36 | BAHRAICH | 0 | 0 | 0 | 0 | 0 | 0 |
| 37 | SHRAVASTI | 0 | 0 | 0 | 0 | 0 | 0 |
| DEVIPATAN RANGE | | 0 | 0 | 0 | 0 | 0 | 0 |
| 38 | BASTI | 0 | 0 | 0 | 0 | 0 | 0 |
| 39 | SIDHARTHANAGAR | 0 | 0 | 0 | 0 | 0 | 0 |
| 40 | ST. KABIR NAGAR | 0 | 0 | 0 | 0 | 0 | 0 |
| BASTI RANGE | | 0 | 0 | 0 | 0 | 0 | 0 |
| GORAKHPUR ZONE | | 3 | 3 | 0 | 0 | 0 | 3 |
| 41 | VARANASI | 0 | 0 | 0 | 0 | 0 | 0 |
| 42 | GHAZIPUR | 0 | 0 | 0 | 0 | 0 | 0 |
| 43 | JAUNPUR | 0 | 0 | 0 | 0 | 0 | 0 |
| 44 | CHANDAULI | 0 | 0 | 0 | 0 | 0 | 0 |
| VARANASI RANGE | | 0 | 0 | 0 | 0 | 0 | 0 |
| 45 | MIRZAPUR | 0 | 0 | 0 | 0 | 0 | 0 |
| 46 | SONBHADRA | 0 | 0 | 0 | 0 | 0 | 0 |
| 47 | BHADOHI | 0 | 0 | 0 | 0 | 0 | 0 |
| MIRZAPUR RANGE | | 0 | 0 | 0 | 0 | 0 | 0 |
| 48 | AZAMGARH | 0 | 0 | 0 | 0 | 0 | 0 |
| 49 | MAU | 0 | 0 | 0 | 0 | 0 | 0 |
| 50 | BALLIA | 0 | 0 | 0 | 0 | 0 | 0 |
| AZAMGARH RANGE | | 0 | 0 | 0 | 0 | 0 | 0 |
| VARANASI ZONE | | 0 | 0 | 0 | 0 | 0 | 0 |

**TABLE – 62 Contd
CASUALTIES UNDER POLICE FIRING
DURING – 2016 (EVENT – WISE)**

| S.N. | DISTT/RANGE | NO. OF OCCASION OF POLICE FIRING | CASES REGISTERED | CIVILIANS | | POLICE MEN | |
|---------------------------|--------------|----------------------------------|------------------|-----------|----------|------------|-----------|
| | | | | KILLED | INJURED | KILLED | INJURED |
| 1 | 2 | 3 | 4 | 5 | 6 | 7 | 8 |
| 51 | ALLAHABAD | 0 | 0 | 0 | 0 | 0 | 0 |
| 52 | FATEHPUR | 0 | 0 | 0 | 0 | 0 | 0 |
| 53 | PRATAPGARH | 0 | 0 | 0 | 0 | 0 | 0 |
| 54 | KAUSHAMBI | 0 | 0 | 0 | 0 | 0 | 0 |
| ALLAHABAD RANGE | | 0 | 0 | 0 | 0 | 0 | 0 |
| 55 | BANDA | 0 | 0 | 0 | 0 | 0 | 0 |
| 56 | HAMIRPUR | 0 | 0 | 0 | 0 | 0 | 0 |
| 57 | MAHOB | 0 | 0 | 0 | 0 | 0 | 0 |
| 58 | CHITRAKOOT | 0 | 0 | 0 | 0 | 0 | 0 |
| CH. DHAM RANGE | | 0 | 0 | 0 | 0 | 0 | 0 |
| ALLAHABAD ZONE | | 0 | 0 | 0 | 0 | 0 | 0 |
| 59 | KANPUR NAGAR | 0 | 0 | 0 | 0 | 0 | 0 |
| 60 | KANPUR DEHAT | 0 | 0 | 0 | 0 | 0 | 0 |
| 61 | FATEHGARH | 0 | 0 | 0 | 0 | 0 | 0 |
| 62 | ETA WAH | 0 | 0 | 0 | 0 | 0 | 0 |
| 63 | KANNAUJ | 0 | 0 | 0 | 0 | 0 | 0 |
| 64 | AURAIYA | 0 | 0 | 0 | 0 | 0 | 0 |
| KANPUR RANGE | | 0 | 0 | 0 | 0 | 0 | 0 |
| 65 | JHANSI | 0 | 0 | 0 | 0 | 0 | 0 |
| 66 | JALAUN | 0 | 0 | 0 | 0 | 0 | 0 |
| 67 | LALITPUR | 0 | 0 | 0 | 0 | 0 | 0 |
| JHANSI RANGE | | 0 | 0 | 0 | 0 | 0 | 0 |
| KANPUR ZONE | | 0 | 0 | 0 | 0 | 0 | 0 |
| 68 | AGRA | 12 | 12 | 1 | 0 | 0 | 6 |
| 69 | MATHURA | 1 | 1 | 0 | 0 | 2 | 0 |
| 70 | MAINPURI | 0 | 0 | 0 | 0 | 0 | 0 |
| 71 | FIROZABAD | 0 | 0 | 0 | 0 | 0 | 0 |
| AGRA RANGE | | 13 | 13 | 1 | 0 | 2 | 6 |
| 72 | ALIGARH | 0 | 0 | 0 | 0 | 0 | 0 |
| 73 | ETAH | 0 | 0 | 0 | 0 | 0 | 0 |
| 74 | KASGANJ | 0 | 0 | 0 | 0 | 0 | 0 |
| 75 | HATHRUS | 0 | 0 | 0 | 0 | 0 | 0 |
| ALIGARH RANGE | | 0 | 0 | 0 | 0 | 0 | 0 |
| AGRA ZONE | | 13 | 13 | 1 | 0 | 2 | 6 |
| 76 | GRP | 0 | 0 | 0 | 0 | 0 | 0 |
| TOTAL ALL DISTRICT | | 19 | 19 | 3 | 1 | 2 | 12 |

**TABLE – 63
CASUALTIES UNDER LATHICHARGE
DURING – 2016 (EVENT – WISE)**

| S.N. | DISTT/RANGE | NO. OF OCCASION OF POLICE LATHICHARGE | CASES REGISTERED | CIVILIANS | | POLICE MEN | |
|-------------------------|---------------|---------------------------------------|------------------|-----------|------------|------------|----------|
| | | | | KILLED | INJURED | KILLED | INJURED |
| 1 | 2 | 3 | 4 | 5 | 6 | 7 | 8 |
| 1 | MEERUT | 0 | 0 | 0 | 0 | 0 | 0 |
| 2 | BULANDSHAHAR | 0 | 0 | 0 | 0 | 0 | 0 |
| 3 | GHAZIABAD | 0 | 0 | 0 | 0 | 0 | 0 |
| 4 | G.B. NAGAR | 0 | 0 | 0 | 0 | 0 | 0 |
| 5 | BAGPAT | 0 | 0 | 0 | 0 | 0 | 0 |
| 6 | HAPUR | 0 | 0 | 0 | 0 | 0 | 0 |
| MEERUT RANGE | | 0 | 0 | 0 | 0 | 0 | 0 |
| 7 | SAHARANPUR | 0 | 0 | 0 | 0 | 0 | 0 |
| 8 | MUZZAFARNAGAR | 164 | 164 | 0 | 164 | 0 | 0 |
| 9 | SHAMLI | 0 | 0 | 0 | 0 | 0 | 0 |
| SAHARANPUR RANGE | | 164 | 164 | 0 | 164 | 0 | 0 |
| MEERUT ZONE | | 164 | 164 | 0 | 164 | 0 | 0 |
| 10 | BAREILLY | 0 | 0 | 0 | 0 | 0 | 0 |
| 11 | SHAHJAHANPUR | 0 | 0 | 0 | 0 | 0 | 0 |
| 12 | PILIBHIT | 0 | 0 | 0 | 0 | 0 | 0 |
| 13 | BADAUN | 0 | 0 | 0 | 0 | 0 | 0 |
| BAREILLY RANGE | | 0 | 0 | 0 | 0 | 0 | 0 |
| 14 | MORADABAD | 0 | 0 | 0 | 0 | 0 | 0 |
| 15 | RAMPUR | 0 | 0 | 0 | 0 | 0 | 0 |
| 16 | BIJNOR | 0 | 0 | 0 | 0 | 0 | 0 |
| 17 | AMROHA | 0 | 0 | 0 | 0 | 0 | 0 |
| 18 | SAMBHAL | 0 | 0 | 0 | 0 | 0 | 0 |
| MORADABAD RANGE | | 0 | 0 | 0 | 0 | 0 | 0 |
| BAREILLY ZONE | | 0 | 0 | 0 | 0 | 0 | 0 |
| 19 | LUCKNOW | 0 | 0 | 0 | 0 | 0 | 0 |
| 20 | RAIBARELI | 0 | 0 | 0 | 0 | 0 | 0 |
| 21 | UNNAO | 0 | 0 | 0 | 0 | 0 | 0 |
| 22 | KHIRI | 0 | 0 | 0 | 0 | 0 | 0 |
| 23 | SITAPUR | 0 | 0 | 0 | 0 | 0 | 0 |
| 24 | HARDOI | 0 | 0 | 0 | 0 | 0 | 0 |
| LUCKNOW RANGE | | 0 | 0 | 0 | 0 | 0 | 0 |
| 25 | FAIZABAD | 0 | 0 | 0 | 0 | 0 | 0 |
| 26 | BARABANKI | 0 | 0 | 0 | 0 | 0 | 0 |
| 27 | SULTANPUR | 0 | 0 | 0 | 0 | 0 | 0 |
| 28 | AMBEDKANAGAR | 0 | 0 | 0 | 0 | 0 | 0 |
| 29 | AMETHI | 0 | 0 | 0 | 0 | 0 | 0 |
| FAIZABAD RANGE | | 0 | 0 | 0 | 0 | 0 | 0 |
| LUCKNOW ZONE | | 0 | 0 | 0 | 0 | 0 | 0 |

TABLE – 63 Contd
CASUALTIES UNDER LATHICHARGE
DURING – 2016 (EVENT – WISE)

| S.N. | DISTT/RANGE | NO. OF OCCASION OF POLICE LATHICHARGE | CASES REGISTERED | CIVILIANS | | POLICE MEN | |
|------------------------|-----------------|---------------------------------------|------------------|-----------|-----------|------------|----------|
| | | | | KILLED | INJURED | KILLED | INJURED |
| 1 | 2 | 3 | 4 | 5 | 6 | 7 | 8 |
| 30 | GORAKHPUR | 0 | 0 | 0 | 0 | 0 | 0 |
| 31 | DEORIA | 0 | 0 | 0 | 0 | 0 | 0 |
| 32 | MAHARAJGANJ | 0 | 0 | 0 | 0 | 0 | 0 |
| 33 | KUSHINAGAR | 0 | 0 | 0 | 0 | 0 | 0 |
| GORAKHPUR RANGE | | 0 | 0 | 0 | 0 | 0 | 0 |
| 34 | GONDA | 0 | 0 | 0 | 0 | 0 | 0 |
| 35 | BALRAMPUR | 0 | 0 | 0 | 0 | 0 | 0 |
| 36 | BAHRAICH | 0 | 0 | 0 | 0 | 0 | 0 |
| 37 | SHRAVASTI | 0 | 0 | 0 | 0 | 0 | 0 |
| DEVIPATAN RANGE | | 0 | 0 | 0 | 0 | 0 | 0 |
| 38 | BASTI | 0 | 0 | 0 | 0 | 0 | 0 |
| 39 | SIDHARTHANAGAR | 0 | 0 | 0 | 0 | 0 | 0 |
| 40 | ST. KABIR NAGAR | 0 | 0 | 0 | 0 | 0 | 0 |
| BASTI RANGE | | 0 | 0 | 0 | 0 | 0 | 0 |
| GORAKHPUR ZONE | | 0 | 0 | 0 | 0 | 0 | 0 |
| 41 | VARANASI | 0 | 0 | 0 | 0 | 0 | 0 |
| 42 | GHAZIPUR | 0 | 0 | 0 | 0 | 0 | 0 |
| 43 | JAUNPUR | 0 | 0 | 0 | 0 | 0 | 0 |
| 44 | CHANDAULI | 0 | 0 | 0 | 0 | 0 | 0 |
| VARANASI RANGE | | 0 | 0 | 0 | 0 | 0 | 0 |
| 45 | MIRZAPUR | 0 | 0 | 0 | 0 | 0 | 0 |
| 46 | SONBHADRA | 0 | 0 | 0 | 0 | 0 | 0 |
| 47 | BHADOHI | 0 | 0 | 0 | 0 | 0 | 0 |
| MIRZAPUR RANGE | | 0 | 0 | 0 | 0 | 0 | 0 |
| 48 | AZAMGARH | 1 | 1 | 0 | 38 | 0 | 0 |
| 49 | MAU | 0 | 0 | 0 | 0 | 0 | 0 |
| 50 | BALLIA | 0 | 0 | 0 | 0 | 0 | 0 |
| AZAMGARH RANGE | | 1 | 1 | 0 | 38 | 0 | 0 |
| VARANASI ZONE | | 1 | 1 | 0 | 38 | 0 | 0 |

TABLE – 63 Contd
CASUALTIES UNDER LATHICHARGE
DURING – 2016 (EVENT – WISE)

| S.N. | DISTT/RANGE | NO. OF OCCASION OF POLICE LATHICHARGE | CASES REGISTERED | CIVILIANS | | POLICE MEN | |
|---------------------------|--------------|---------------------------------------|------------------|-----------|------------|------------|-----------|
| | | | | KILLED | INJURED | KILLED | INJURED |
| 1 | 2 | 3 | 4 | 5 | 6 | 7 | 8 |
| 51 | ALLAHABAD | 8 | 8 | 0 | 16 | 0 | 0 |
| 52 | FATEHPUR | 0 | 0 | 0 | 0 | 0 | 0 |
| 53 | PRATAPGARH | 0 | 0 | 0 | 0 | 0 | 0 |
| 54 | KAUSHAMBI | 0 | 0 | 0 | 0 | 0 | 0 |
| ALLAHABAD RANGE | | 8 | 8 | 0 | 16 | 0 | 0 |
| 55 | BANDA | 0 | 0 | 0 | 0 | 0 | 0 |
| 56 | HAMIRPUR | 0 | 0 | 0 | 0 | 0 | 0 |
| 57 | MAHOBA | 0 | 0 | 0 | 0 | 0 | 0 |
| 58 | CHITRAKOOT | 0 | 0 | 0 | 0 | 0 | 0 |
| CH. DHAM RANGE | | 0 | 0 | 0 | 0 | 0 | 0 |
| ALLAHABAD ZONE | | 8 | 8 | 0 | 16 | 0 | 0 |
| 59 | KANPUR NAGAR | 0 | 0 | 0 | 0 | 0 | 0 |
| 60 | KANPUR DEHAT | 0 | 0 | 0 | 0 | 0 | 0 |
| 61 | FATEHGARH | 0 | 0 | 0 | 0 | 0 | 0 |
| 62 | ETAWAH | 0 | 0 | 0 | 0 | 0 | 0 |
| 63 | KANNAUJ | 0 | 0 | 0 | 0 | 0 | 0 |
| 64 | AURAIYA | 0 | 0 | 0 | 0 | 0 | 0 |
| KANPUR RANGE | | 0 | 0 | 0 | 0 | 0 | 0 |
| 65 | JHANSI | 0 | 0 | 0 | 0 | 0 | 0 |
| 66 | JALAUN | 0 | 0 | 0 | 0 | 0 | 0 |
| 67 | LALITPUR | 0 | 0 | 0 | 0 | 0 | 0 |
| JHANSI RANGE | | 0 | 0 | 0 | 0 | 0 | 0 |
| KANPUR ZONE | | 0 | 0 | 0 | 0 | 0 | 0 |
| 68 | AGRA | 12 | 12 | 0 | 1 | 0 | 11 |
| 69 | MATHURA | 0 | 0 | 0 | 0 | 0 | 0 |
| 70 | MAINPURI | 0 | 0 | 0 | 0 | 0 | 0 |
| 71 | FIROZABAD | 0 | 0 | 0 | 0 | 0 | 0 |
| AGRA RANGE | | 12 | 12 | 0 | 1 | 0 | 11 |
| 72 | ALIGARH | 0 | 0 | 0 | 0 | 0 | 0 |
| 73 | ETAH | 0 | 0 | 0 | 0 | 0 | 0 |
| 74 | KASGANJ | 0 | 0 | 0 | 0 | 0 | 0 |
| 75 | HATHRUS | 0 | 0 | 0 | 0 | 0 | 0 |
| ALIGARH RANGE | | 0 | 0 | 0 | 0 | 0 | 0 |
| AGRA ZONE | | 12 | 12 | 0 | 1 | 0 | 11 |
| 76 | GRP | 0 | 0 | 0 | 0 | 0 | 0 |
| TOTAL ALL DISTRICT | | 185 | 185 | 0 | 219 | 0 | 11 |

CHAPTER - 21

TOTAL CRIME RATE BY AREA/POPULATION

CHAPTER-21

TOTAL CRIME RATE BY AREA AND POPULATION

Table-64 shows the total crime of IPC by Area and Population. Total population of UP is 199812341 by census 2011. In this table we can see Range wise population, crime (IPC Incidence) and area in square kilometer.

Column 5 in Table-64 Shows 282171 cases were registered under IPC Sections. In which highest number of IPC incidence registered from Meerut Range (39483 cases out of 282171 cases under IPC Section) followed by Lucknow Range (37217 cases) and Agra Range (23552 cases). While lowest cases registered from Mirzapur Range (3061 cases) followed by Basti Range (3710 cases) and Chitrakoot Dham (5178 cases). It also shows that 8293 cases registered by Railway Police.

Column 6 in Table-64 shows 141.22 IPC cases registered on per lakh population of Uttar Pradesh. In which highest cases registered based on population from Meerut Range (270.88 IPC cases on per lakh population) followed by Agra Range (207.82 cases on per lakh population) and Kanpur Range (173.48 cases on per lakh population). While lowest cases registered based on population from Mirzapur Range (51.55 Cases on per lakh population) followed by Basti Range (55.05 cases on per lakh population) and Devipatan Range (77.33 cases on per lakh population).

Column 7 in Table-64 shows cases registered based on (per 100 SQ. KM) area in Uttar Pradesh is 117.12 IPC Cases. In which highest cases registered from Meerut Range (363.76 IPC cases on per 100 SQ. KM) followed by Agra Range (188.93 cases on per 100 SQ. KM) and Kanpur Range (151.08 cases on per 100 SQ. KM). While lowest cases registered from Vindhychal Range (24.95 Cases on per 100 SQ. KM) followed by Chitrakoot Dham Range (35.01 cases on per 100 SQ. KM) and Jhansi Range (35.63 cases on per 100 SQ. KM).

TABLE – 64
AREA/POPULATION AND I.P.C. CASES FOR THE YEAR – 2016

| SI | DISTT/RANGE | AREA (IN Sq. KM) | POPULATION | TOTAL COGN. CASES (I.P.C.) | COGN. IPC CASES PER LAKH POPULATION | COGN. IPC CASES PER 100 SQ. KM |
|-------------------------|---------------|---------------------|-----------------|----------------------------------|--|--------------------------------------|
| 1 | 2 | 3 | 4 | 5 | 6 | 7 |
| 1 | MEERUT | 2522 | 3443689 | 9045 | 262.65 | 358.64 |
| 2 | BULANDSHAHAR | 3718 | 3499171 | 5243 | 149.84 | 141.02 |
| 3 | GHAZIABAD | 832 | 3343334 | 10939 | 327.19 | 1314.78 |
| 4 | G.B. NAGAR | 1269 | 1648115 | 9876 | 599.23 | 778.25 |
| 5 | BAGPAT | 1389 | 1303048 | 2139 | 164.15 | 154.00 |
| 6 | HAPUR | 1124 | 1338311 | 2241 | 167.45 | 199.38 |
| MEERUT RANGE | | 10854 | 14575668 | 39483 | 270.88 | 363.76 |
| 7 | SAHARANPUR | 3689 | 3466382 | 3588 | 103.51 | 97.26 |
| 8 | MUZZAFARNAGAR | 2768 | 2869934 | 4515 | 157.32 | 163.11 |
| 9 | SHAMLI | 1240 | 1273578 | 2589 | 203.29 | 208.79 |
| SAHARANPUR RANGE | | 7697 | 7609894 | 10692 | 140.50 | 138.91 |
| MEERUT ZONE | | 18551 | 22185562 | 50175 | 226.16 | 270.47 |
| 10 | BAREILLY | 4120 | 4448359 | 6936 | 155.92 | 168.35 |
| 11 | SHAHJAHANPUR | 4575 | 3006538 | 3915 | 130.22 | 85.57 |
| 12 | PILIBHIT | 3499 | 2031007 | 2563 | 126.19 | 73.25 |
| 13 | BADAUN | 5000 | 3127621 | 3725 | 119.10 | 74.50 |
| BAREILLY RANGE | | 17194 | 12613525 | 17139 | 135.88 | 99.68 |
| 14 | MORADABAD | 1392 | 3126507 | 6725 | 215.10 | 483.12 |
| 15 | RAMPUR | 2367 | 2335819 | 2979 | 127.54 | 125.86 |
| 16 | BIJNOR | 4561 | 3682713 | 3676 | 99.82 | 80.60 |
| 17 | AMROHA | 2320 | 1840221 | 2298 | 124.88 | 99.05 |
| 18 | SAMBHAL | 2422 | 2199774 | 2638 | 119.92 | 108.92 |
| MORADABAD RANGE | | 13062 | 13185034 | 18316 | 138.92 | 140.22 |
| BAREILLY ZONE | | 30256 | 25798559 | 35455 | 137.43 | 117.18 |
| 19 | LUCKNOW | 2528 | 4589838 | 19333 | 421.21 | 764.75 |
| 20 | RAIBARELI | 3051 | 2403705 | 2667 | 110.95 | 87.41 |
| 21 | UNNAO | 4558 | 3108367 | 3372 | 108.48 | 73.98 |
| 22 | KHIRI | 7680 | 4021243 | 4425 | 110.04 | 57.62 |
| 23 | SITAPUR | 5743 | 4483992 | 4359 | 97.21 | 75.90 |
| 24 | HARDOI | 5986 | 4092845 | 3061 | 74.79 | 51.14 |
| LUCKNOW RANGE | | 29546 | 22699990 | 37217 | 163.95 | 125.96 |
| 25 | FAIZABAD | 2764 | 2470996 | 2746 | 111.13 | 99.35 |
| 26 | BARABANKI | 3825 | 3260699 | 2711 | 83.14 | 70.88 |
| 27 | SULTANPUR | 2901 | 2538463 | 2865 | 112.86 | 98.76 |
| 28 | AMBEDKANAGAR | 2372 | 2397888 | 1817 | 75.78 | 76.60 |
| 29 | AMETHI | 3070 | 2260508 | 2083 | 92.15 | 67.85 |
| FAIZABAD RANGE | | 14932 | 12928554 | 12222 | 94.53 | 81.85 |
| LUCKNOW ZONE | | 44478 | 35628544 | 49439 | 138.76 | 111.15 |

TABLE – 64 Contd
AREA/POPULATION AND I.P.C. CASES FOR THE YEAR – 2016

| SI | DISTT/RANGE | AREA (IN Sq. KM) | POPULATION | TOTAL COGN. CASES (I.P.C.) | COGN. IPC CASES PER LAKH POPULATION | COGN. IPC CASES PER 100 SQ. KM |
|------------------------|-----------------|------------------|-----------------|----------------------------|-------------------------------------|--------------------------------|
| 1 | 2 | 3 | 4 | 5 | 6 | 7 |
| 30 | GORAKHPUR | 3321 | 4440895 | 6409 | 144.32 | 192.98 |
| 31 | DEORIA | 2535 | 3100946 | 2653 | 85.55 | 104.65 |
| 32 | MAHARAJGANJ | 2951 | 2684703 | 1164 | 43.36 | 39.44 |
| 33 | KUSHINAGAR | 2910 | 3564544 | 3296 | 92.47 | 113.26 |
| GORAKHPUR RANGE | | 11717 | 13791088 | 13522 | 98.05 | 115.40 |
| 34 | GONDA | 4425 | 3433919 | 2754 | 80.20 | 62.24 |
| 35 | BALRAMPUR | 2927 | 2148665 | 697 | 32.44 | 23.81 |
| 36 | BAHRAICH | 5751 | 3487731 | 3458 | 99.15 | 60.13 |
| 37 | SHRAVASTI | 1126 | 1117361 | 969 | 86.72 | 86.06 |
| DEVIPATAN RANGE | | 14229 | 10187676 | 7878 | 77.33 | 55.37 |
| 38 | BASTI | 3034 | 2464464 | 1756 | 71.25 | 57.88 |
| 39 | SIDHARTHANAGAR | 2752 | 2559297 | 1039 | 40.60 | 37.75 |
| 40 | ST. KABIR NAGAR | 1442 | 1715183 | 915 | 53.35 | 63.45 |
| BASTI RANGE | | 7228 | 6738944 | 3710 | 55.05 | 51.33 |
| GORAKHPUR ZONE | | 33174 | 30717708 | 25110 | 81.74 | 75.69 |
| 41 | VARANASI | 1578 | 3676841 | 6077 | 165.28 | 385.11 |
| 42 | GHAZIPUR | 3377 | 3620268 | 2414 | 66.68 | 71.48 |
| 43 | JAUNPUR | 4038 | 4494204 | 2999 | 66.73 | 74.27 |
| 44 | CHANDAULI | 2554 | 1952756 | 1635 | 83.73 | 64.02 |
| VARANASI RANGE | | 11547 | 13744069 | 13125 | 95.50 | 113.67 |
| 45 | MIRZAPUR | 4522 | 2496970 | 897 | 35.92 | 19.84 |
| 46 | SONBHADRA | 6788 | 1862559 | 1038 | 55.73 | 15.29 |
| 47 | BHADOHI | 960 | 1578213 | 1126 | 71.35 | 117.29 |
| MIRZAPUR RANGE | | 12270 | 5937742 | 3061 | 51.55 | 24.95 |
| 48 | AZAMGARH | 4210 | 4613913 | 4121 | 89.32 | 97.89 |
| 49 | MAU | 1713 | 2205968 | 1972 | 89.39 | 115.12 |
| 50 | BALLIA | 2981 | 3239774 | 2796 | 86.30 | 93.79 |
| AZAMGARH RANGE | | 8904 | 10059655 | 8889 | 88.36 | 99.83 |
| VARANASI ZONE | | 32721 | 29741466 | 25075 | 84.31 | 76.63 |

TABLE – 64 Contd
AREA/POPULATION AND I.P.C. CASES FOR THE YEAR – 2016

| SI | DISTT/RANGE | AREA (IN Sq. KM) | POPULATION | TOTAL COGN. CASES (I.P.C.) | COGN. IPC CASES PER LAKH POPULATION | COGN. IPC CASES PER 100 SQ. KM |
|---------------------------|--------------|------------------|------------------|----------------------------|-------------------------------------|--------------------------------|
| 1 | 2 | 3 | 4 | 5 | 6 | 7 |
| 51 | ALLAHABAD | 5425 | 5954391 | 9737 | 163.53 | 179.48 |
| 52 | FATEHPUR | 4152 | 2632733 | 3407 | 129.41 | 82.06 |
| 53 | PRATAPGARH | 3717 | 3209141 | 4240 | 132.12 | 114.07 |
| 54 | KAUSHAMBI | 1836 | 1599596 | 2145 | 134.10 | 116.83 |
| ALLAHABAD RANGE | | 15130 | 13395861 | 19529 | 145.78 | 129.07 |
| 55 | BANDA | 4418 | 1799410 | 1504 | 83.58 | 34.04 |
| 56 | HAMIRPUR | 4316 | 1104285 | 1454 | 131.67 | 33.69 |
| 57 | MAHOBA | 2850 | 875958 | 945 | 107.88 | 33.16 |
| 58 | CHITRAKOOT | 3206 | 991730 | 1275 | 128.56 | 39.77 |
| CH. DHAM RANGE | | 14790 | 4771383 | 5178 | 108.52 | 35.01 |
| ALLAHABAD ZONE | | 29920 | 18167244 | 24707 | 136.00 | 82.58 |
| 59 | KANPUR NAGAR | 3030 | 4581268 | 8028 | 175.24 | 264.95 |
| 60 | KANPUR DEHAT | 3146 | 1796184 | 2756 | 153.44 | 87.60 |
| 61 | FATEHGARH | 2279 | 1885204 | 2621 | 139.03 | 115.01 |
| 62 | ETAWAH | 2288 | 1581810 | 3620 | 228.85 | 158.22 |
| 63 | KANNAUJ | 1995 | 1656616 | 2797 | 168.84 | 140.20 |
| 64 | AURAIYA | 2052 | 1379545 | 2523 | 182.89 | 122.95 |
| KANPUR RANGE | | 14790 | 12880627 | 22345 | 173.48 | 151.08 |
| 65 | JHANSI | 5024 | 1998603 | 2806 | 140.40 | 55.85 |
| 66 | JALAUN | 4565 | 1689974 | 1267 | 74.97 | 27.75 |
| 67 | LALITPUR | 5039 | 1221592 | 1139 | 93.24 | 22.60 |
| JHANSI RANGE | | 14628 | 4910169 | 5212 | 106.15 | 35.63 |
| KANPUR ZONE | | 29418 | 17790796 | 27557 | 154.89 | 93.67 |
| 68 | AGRA | 4027 | 4418797 | 10049 | 227.41 | 249.54 |
| 69 | MATHURA | 3332 | 2547184 | 5146 | 202.03 | 154.44 |
| 70 | MAINPURI | 2746 | 1868529 | 3184 | 170.40 | 115.95 |
| 71 | FIROZABAD | 2361 | 2498156 | 5173 | 207.07 | 219.10 |
| AGRA RANGE | | 12466 | 11332666 | 23552 | 207.82 | 188.93 |
| 72 | ALIGARH | 3747 | 3673889 | 5984 | 162.88 | 159.70 |
| 73 | ETAH | 2491 | 1774480 | 2882 | 162.41 | 115.70 |
| 74 | KASGANJ | 1955 | 1436719 | 1489 | 103.64 | 76.16 |
| 75 | HATHRUS | 1751 | 1564708 | 2453 | 156.77 | 140.09 |
| ALIGARH RANGE | | 9944 | 8449796 | 12808 | 151.58 | 128.80 |
| AGRA ZONE | | 22410 | 19782462 | 36360 | 183.80 | 162.25 |
| 76 | GRP | 0 | 0 | 8293 | 0.00 | 0.00 |
| TOTAL ALL DISTRICT | | 240928 | 199812341 | 282171 | 141.22 | 117.12 |

CHAPTER - 22

CUSTODIAL CRIMES

CHAPTER-22

Custodial Crimes

The cases registered for deaths and rapes in police custody have been discussed in this chapter. The details on escapees from police custody and trials for such violations have also been discussed. The information on deaths in Police custody is recorded under the following categories:

- (i) Death in Police custody / Lock up (of persons remanded to police custody by court) (Table-65)
- (ii) Death in Police custody/Lock up (of persons not remanded to police custody by court) (Table-65)
- (iii) Death in Police custody during production/process in courts/journey connected with investigation.
- (iv) Death in Police custody during hospitalization /treatment
- (v) Other Deaths in Police custody
 - In Accidents
 - By Mob Attack/Riots
 - By Other criminals
 - By suicide
 - While escaping from custody

Deaths in Police Custody

A: Remanded to Police Custody by Court

No incident of death observed in Police Custody of person who was remanded to custody by the Court during the year 2016 in the state of Uttar Pradesh.

B: Not Remanded to Police Custody by Court

There were 9 incidents of deaths in Police custody of persons who were taken in custody by police themselves during 2016.

Escapees from Police Custody:

282 cases were registered under section 224, 225B of IPC during the year 2016. The number of persons who escaped from police custody in the above cases was 357. Out of which 260 accused were charge sheeted for such offence during the year 2016.

Table- 65
INCIDENCE OF CUSTODIAL CRIMES UNDER DIFFERENT CRIME HEADS
AND PERCENTAGE VARIATION DURING YEAR 2016 OVER 2015

| Table | CRIME HEAD | 2012 | 2013 | 2014 | 2015 | 2016 | % Variation IN 2016 |
|-------|--------------------------------------|------|------|------|------|------|---------------------------|
| 1 | Death in Police Custody Cases | 12 | 15 | 8 | 9 | 8 | -11.11 |
| | Death in Police Custody | 12 | 15 | 8 | 9 | 9 | 0.00 |
| 2 | Cases Of Escapes From Police Custody | 107 | 99 | 105 | 164 | 282 | 71.95 |
| | Escapes From Police Custody | 132 | 124 | 130 | 258 | 327 | 26.74 |

Table-66
Deaths In Police Custody / Lockup During 2016 (Persons Remanded To Police Custody By Court)

| Sl.No. | DISTRICT | Number Of | | | | | | |
|-------------------------|---------------|-----------------|-------------------|--|-------------------------------------|---------------------------------------|--------------------------|---------------------|
| | | Deaths Reported | Autopsy Conducted | Magisterial Enquiry Ordered/ Conducted | Judicial Enquiry Ordered/ Conducted | Cases Regd. In Connection With Deaths | Policemen Charge-Sheeted | Policemen Convicted |
| 1 | MEERUT | 0 | 0 | 0 | 0 | 0 | 0 | 0 |
| 2 | BULANDSHAHAR | 0 | 0 | 0 | 0 | 0 | 0 | 0 |
| 3 | GHAZIABAD | 0 | 0 | 0 | 0 | 0 | 0 | 0 |
| 4 | G.B. NAGAR | 0 | 0 | 0 | 0 | 0 | 0 | 0 |
| 5 | BAGPAT | 0 | 0 | 0 | 0 | 0 | 0 | 0 |
| 6 | HAPUR | 0 | 0 | 0 | 0 | 0 | 0 | 0 |
| MEERUT RANGE | | 0 | 0 | 0 | 0 | 0 | 0 | 0 |
| 7 | SAHARANPUR | 0 | 0 | 0 | 0 | 0 | 0 | 0 |
| 8 | MUZZAFARNAGAR | 0 | 0 | 0 | 0 | 0 | 0 | 0 |
| 9 | SHAMLI | 0 | 0 | 0 | 0 | 0 | 0 | 0 |
| SAHARANPUR RANGE | | 0 | 0 | 0 | 0 | 0 | 0 | 0 |
| MEERUT ZONE | | 0 | 0 | 0 | 0 | 0 | 0 | 0 |
| 10 | BAREILLY | 0 | 0 | 0 | 0 | 0 | 0 | 0 |
| 11 | SHAHJAHANPUR | 0 | 0 | 0 | 0 | 0 | 0 | 0 |
| 12 | PILIBHIT | 0 | 0 | 0 | 0 | 0 | 0 | 0 |
| 13 | BADAUN | 0 | 0 | 0 | 0 | 0 | 0 | 0 |
| BAREILLY RANGE | | 0 | 0 | 0 | 0 | 0 | 0 | 0 |
| 14 | MORADABAD | 0 | 0 | 0 | 0 | 0 | 0 | 0 |
| 15 | RAMPUR | 0 | 0 | 0 | 0 | 0 | 0 | 0 |
| 16 | BIJNOR | 0 | 0 | 0 | 0 | 0 | 0 | 0 |
| 17 | AMROHA | 0 | 0 | 0 | 0 | 0 | 0 | 0 |
| 18 | SAMBHAL | 0 | 0 | 0 | 0 | 0 | 0 | 0 |
| MORADABAD RANGE | | 0 | 0 | 0 | 0 | 0 | 0 | 0 |
| BAREILLY ZONE | | 0 | 0 | 0 | 0 | 0 | 0 | 0 |
| 19 | LUCKNOW | 0 | 0 | 0 | 0 | 0 | 0 | 0 |
| 20 | RAIBARELI | 0 | 0 | 0 | 0 | 0 | 0 | 0 |
| 21 | UNNAO | 0 | 0 | 0 | 0 | 0 | 0 | 0 |
| 22 | KHIRI | 0 | 0 | 0 | 0 | 0 | 0 | 0 |
| 23 | SITAPUR | 0 | 0 | 0 | 0 | 0 | 0 | 0 |
| 24 | HARDOI | 0 | 0 | 0 | 0 | 0 | 0 | 0 |
| LUCKNOW RANGE | | 0 | 0 | 0 | 0 | 0 | 0 | 0 |
| 25 | FAIZABAD | 0 | 0 | 0 | 0 | 0 | 0 | 0 |
| 26 | BARABANKI | 0 | 0 | 0 | 0 | 0 | 0 | 0 |
| 27 | SULTANPUR | 0 | 0 | 0 | 0 | 0 | 0 | 0 |
| 28 | AMBEDKANAGAR | 0 | 0 | 0 | 0 | 0 | 0 | 0 |
| 29 | AMETHI | 0 | 0 | 0 | 0 | 0 | 0 | 0 |
| FAIZABAD RANGE | | 0 | 0 | 0 | 0 | 0 | 0 | 0 |
| LUCKNOW ZONE | | 0 | 0 | 0 | 0 | 0 | 0 | 0 |

Table-66 Contd
Deaths In Police Custody / Lockup During 2016 (Persons Remanded To Police Custody By Court)

| Sl.No. | DISTRICT | Number Of | | | | | | |
|------------------------|------------------|-----------------|-------------------|--|-------------------------------------|---------------------------------------|--------------------------|---------------------|
| | | Deaths Reported | Autopsy Conducted | Magisterial Enquiry Ordered/ Conducted | Judicial Enquiry Ordered/ Conducted | Cases Regd. In Connection With Deaths | Policemen Charge-Sheeted | Policemen Convicted |
| 30 | GORAKHPUR | 0 | 0 | 0 | 0 | 0 | 0 | 0 |
| 31 | DEORIA | 0 | 0 | 0 | 0 | 0 | 0 | 0 |
| 32 | MAHARAJGANJ | 0 | 0 | 0 | 0 | 0 | 0 | 0 |
| 33 | KUSHINAGAR | 0 | 0 | 0 | 0 | 0 | 0 | 0 |
| GORAKHPUR RANGE | | 0 | 0 | 0 | 0 | 0 | 0 | 0 |
| 34 | GONDA | 0 | 0 | 0 | 0 | 0 | 0 | 0 |
| 35 | BALRAMPUR | 0 | 0 | 0 | 0 | 0 | 0 | 0 |
| 36 | BAHRAICH | 0 | 0 | 0 | 0 | 0 | 0 | 0 |
| 37 | SHRAVASTI | 0 | 0 | 0 | 0 | 0 | 0 | 0 |
| DEVIPATAN RANGE | | 0 | 0 | 0 | 0 | 0 | 0 | 0 |
| 38 | BASTI | 0 | 0 | 0 | 0 | 0 | 0 | 0 |
| 39 | SIDHARTHANAGAR | 0 | 0 | 0 | 0 | 0 | 0 | 0 |
| 40 | ST. KABIR NAGAR | 0 | 0 | 0 | 0 | 0 | 0 | 0 |
| BASTI RANGE | | 0 | 0 | 0 | 0 | 0 | 0 | 0 |
| GORAKHPUR ZONE | | 0 | 0 | 0 | 0 | 0 | 0 | 0 |
| 41 | VARANASI | 0 | 0 | 0 | 0 | 0 | 0 | 0 |
| 42 | GHAZIPUR | 0 | 0 | 0 | 0 | 0 | 0 | 0 |
| 43 | JAUNPUR | 0 | 0 | 0 | 0 | 0 | 0 | 0 |
| 44 | CHANDAULI | 0 | 0 | 0 | 0 | 0 | 0 | 0 |
| VARANASI RANGE | | 0 | 0 | 0 | 0 | 0 | 0 | 0 |
| 45 | MIRZAPUR | 0 | 0 | 0 | 0 | 0 | 0 | 0 |
| 46 | SONBHADRA | 0 | 0 | 0 | 0 | 0 | 0 | 0 |
| 47 | ST.RAVIDAS NAGAR | 0 | 0 | 0 | 0 | 0 | 0 | 0 |
| MIRZAPUR RANGE | | 0 | 0 | 0 | 0 | 0 | 0 | 0 |
| 48 | AZAMGARH | 0 | 0 | 0 | 0 | 0 | 0 | 0 |
| 49 | MAU | 0 | 0 | 0 | 0 | 0 | 0 | 0 |
| 50 | BALLIA | 0 | 0 | 0 | 0 | 0 | 0 | 0 |
| AZAMGARH RANGE | | 0 | 0 | 0 | 0 | 0 | 0 | 0 |
| VARANASI ZONE | | 0 | 0 | 0 | 0 | 0 | 0 | 0 |

Table-66 Contd
Deaths In Police Custody / Lockup During 2016 (Persons Remanded To Police Custody By Court)

| Sl.No. | DISTRICT | Number Of | | | | | | |
|---------------------------|--------------|-----------------|-------------------|--|-------------------------------------|---------------------------------------|--------------------------|---------------------|
| | | Deaths Reported | Autopsy Conducted | Magisterial Enquiry Ordered/ Conducted | Judicial Enquiry Ordered/ Conducted | Cases Regd. In Connection With Deaths | Policemen Charge-Sheeted | Policemen Convicted |
| 51 | ALLAHABAD | 0 | 0 | 0 | 0 | 0 | 0 | 0 |
| 52 | FATEHPUR | 0 | 0 | 0 | 0 | 0 | 0 | 0 |
| 53 | PRATAPGARH | 0 | 0 | 0 | 0 | 0 | 0 | 0 |
| 54 | KAUSHAMBI | 0 | 0 | 0 | 0 | 0 | 0 | 0 |
| ALLAHABAD RANGE | | 0 | 0 | 0 | 0 | 0 | 0 | 0 |
| 55 | BANDA | 0 | 0 | 0 | 0 | 0 | 0 | 0 |
| 56 | HAMIRPUR | 0 | 0 | 0 | 0 | 0 | 0 | 0 |
| 57 | MAHOBAB | 0 | 0 | 0 | 0 | 0 | 0 | 0 |
| 58 | CHITRAKOOT | 0 | 0 | 0 | 0 | 0 | 0 | 0 |
| CH. DHAM RANGE | | 0 | 0 | 0 | 0 | 0 | 0 | 0 |
| ALLAHABAD ZONE | | 0 | 0 | 0 | 0 | 0 | 0 | 0 |
| 59 | KANPUR NAGAR | 0 | 0 | 0 | 0 | 0 | 0 | 0 |
| 60 | KANPUR DEHAT | 0 | 0 | 0 | 0 | 0 | 0 | 0 |
| 61 | FATEHGARH | 0 | 0 | 0 | 0 | 0 | 0 | 0 |
| 62 | ETAHAWH | 0 | 0 | 0 | 0 | 0 | 0 | 0 |
| 63 | KANNAUJ | 0 | 0 | 0 | 0 | 0 | 0 | 0 |
| 64 | AURAIYA | 0 | 0 | 0 | 0 | 0 | 0 | 0 |
| KANPUR RANGE | | 0 | 0 | 0 | 0 | 0 | 0 | 0 |
| 65 | JHANSI | 0 | 0 | 0 | 0 | 0 | 0 | 0 |
| 66 | JALAUN | 0 | 0 | 0 | 0 | 0 | 0 | 0 |
| 67 | LALITPUR | 0 | 0 | 0 | 0 | 0 | 0 | 0 |
| JHANSI RANGE | | 0 | 0 | 0 | 0 | 0 | 0 | 0 |
| KANPUR ZONE | | 0 | 0 | 0 | 0 | 0 | 0 | 0 |
| 68 | AGRA | 0 | 0 | 0 | 0 | 0 | 0 | 0 |
| 69 | MATHURA | 0 | 0 | 0 | 0 | 0 | 0 | 0 |
| 70 | MAINPURI | 0 | 0 | 0 | 0 | 0 | 0 | 0 |
| 71 | FIROZABAD | 0 | 0 | 0 | 0 | 0 | 0 | 0 |
| AGRA RANGE | | 0 | 0 | 0 | 0 | 0 | 0 | 0 |
| 72 | ALIGARH | 0 | 0 | 0 | 0 | 0 | 0 | 0 |
| 73 | ETAH | 0 | 0 | 0 | 0 | 0 | 0 | 0 |
| 74 | KASGANJ | 0 | 0 | 0 | 0 | 0 | 0 | 0 |
| 75 | HATHRUS | 0 | 0 | 0 | 0 | 0 | 0 | 0 |
| ALIGARH RANGE | | 0 | 0 | 0 | 0 | 0 | 0 | 0 |
| AGRA ZONE | | 0 | 0 | 0 | 0 | 0 | 0 | 0 |
| 76 | GRP | 0 | 0 | 0 | 0 | 0 | 0 | 0 |
| TOTAL ALL DISTRICT | | 0 | 0 | 0 | 0 | 0 | 0 | 0 |

Table-66 Contd
**Deaths In Police Custody / Lockup During 2016 (Persons Not Remanded To
Police Custody By Court)**

| Sl.No. | DISTRICT | Number Of | | | | | | |
|-------------------------|---------------|-----------------|-------------------|--|-------------------------------------|---------------------------------------|--------------------------|---------------------|
| | | Deaths Reported | Autopsy Conducted | Magisterial Enquiry Ordered/ Conducted | Judicial Enquiry Ordered/ Conducted | Cases Regd. In Connection With Deaths | Policemen Charge-Sheeted | Policemen Convicted |
| 1 | MEERUT | 0 | 0 | 0 | 0 | 0 | 0 | 0 |
| 2 | BULANDSHAHAR | 0 | 0 | 0 | 0 | 0 | 0 | 0 |
| 3 | GHAZIABAD | 0 | 0 | 0 | 0 | 0 | 0 | 0 |
| 4 | G.B. NAGAR | 0 | 0 | 0 | 0 | 0 | 0 | 0 |
| 5 | BAGPAT | 0 | 0 | 0 | 0 | 0 | 0 | 0 |
| 6 | HAPUR | 0 | 0 | 0 | 0 | 0 | 0 | 0 |
| MEERUT RANGE | | 0 | 0 | 0 | 0 | 0 | 0 | 0 |
| 7 | SAHARANPUR | 0 | 0 | 0 | 0 | 0 | 0 | 0 |
| 8 | MUZZAFARNAGAR | 1 | 1 | 0 | 0 | 0 | 0 | 0 |
| 9 | SHAMLI | 0 | 0 | 0 | 0 | 0 | 0 | 0 |
| SAHARANPUR RANGE | | 1 | 1 | 0 | 0 | 0 | 0 | 0 |
| MEERUT ZONE | | 1 | 1 | 0 | 0 | 0 | 0 | 0 |
| 10 | BAREILLY | 0 | 0 | 0 | 0 | 0 | 0 | 0 |
| 11 | SHAHJAHANPUR | 0 | 0 | 0 | 0 | 0 | 0 | 0 |
| 12 | PILIBHIT | 2 | 2 | 2 | 0 | 2 | 0 | 0 |
| 13 | BADAUN | 0 | 0 | 0 | 0 | 0 | 0 | 0 |
| BAREILLY RANGE | | 2 | 2 | 2 | 0 | 2 | 0 | 0 |
| 14 | MORADABAD | 1 | 1 | 1 | 0 | 1 | 0 | 0 |
| 15 | RAMPUR | 0 | 0 | 0 | 0 | 0 | 0 | 0 |
| 16 | BIJNOR | 0 | 0 | 0 | 0 | 0 | 0 | 0 |
| 17 | AMROHA | 0 | 0 | 0 | 0 | 0 | 0 | 0 |
| 18 | SAMBHAL | 1 | 1 | 1 | 0 | 1 | 0 | 0 |
| MORADABAD RANGE | | 2 | 2 | 2 | 0 | 2 | 0 | 0 |
| BAREILLY ZONE | | 4 | 4 | 4 | 0 | 4 | 0 | 0 |
| 19 | LUCKNOW | 0 | 0 | 0 | 0 | 0 | 0 | 0 |
| 20 | RAIBARELI | 0 | 0 | 0 | 0 | 0 | 0 | 0 |
| 21 | UNNAO | 0 | 0 | 0 | 0 | 0 | 0 | 0 |
| 22 | KHIRI | 0 | 0 | 0 | 0 | 0 | 0 | 0 |
| 23 | SITAPUR | 0 | 0 | 0 | 0 | 0 | 0 | 0 |
| 24 | HARDOI | 0 | 0 | 0 | 0 | 0 | 0 | 0 |
| LUCKNOW RANGE | | 0 | 0 | 0 | 0 | 0 | 0 | 0 |
| 25 | FAIZABAD | 0 | 0 | 0 | 0 | 0 | 0 | 0 |
| 26 | BARABANKI | 0 | 0 | 0 | 0 | 0 | 0 | 0 |
| 27 | SULTANPUR | 0 | 0 | 0 | 0 | 0 | 0 | 0 |
| 28 | AMBEDKANAGAR | 0 | 0 | 0 | 0 | 0 | 0 | 0 |
| 29 | AMETHI | 0 | 0 | 0 | 0 | 0 | 0 | 0 |
| FAIZABAD RANGE | | 0 | 0 | 0 | 0 | 0 | 0 | 0 |
| LUCKNOW ZONE | | 0 | 0 | 0 | 0 | 0 | 0 | 0 |

Table-66 Contd
Deaths In Police Custody / Lockup During 2016 (Of Persons Not Remanded To Police Custody By Court)

| Sl.No. | DISTRICT | Number Of | | | | | | |
|------------------------|------------------|-----------------|-------------------|--|-------------------------------------|---------------------------------------|--------------------------|---------------------|
| | | Deaths Reported | Autopsy Conducted | Magisterial Enquiry Ordered/ Conducted | Judicial Enquiry Ordered/ Conducted | Cases Regd. In Connection With Deaths | Policemen Charge-Sheeted | Policemen Convicted |
| 30 | GORAKHPUR | 0 | 0 | 0 | 0 | 0 | 0 | 0 |
| 31 | DEORIA | 0 | 0 | 0 | 0 | 0 | 0 | 0 |
| 32 | MAHARAJGANJ | 0 | 0 | 0 | 0 | 0 | 0 | 0 |
| 33 | KUSHINAGAR | 0 | 0 | 0 | 0 | 0 | 0 | 0 |
| GORAKHPUR RANGE | | 0 | 0 | 0 | 0 | 0 | 0 | 0 |
| 34 | GONDA | 0 | 0 | 0 | 0 | 0 | 0 | 0 |
| 35 | BALRAMPUR | 0 | 0 | 0 | 0 | 0 | 0 | 0 |
| 36 | BAHRAICH | 0 | 0 | 0 | 0 | 0 | 0 | 0 |
| 37 | SHRAVASTI | 0 | 0 | 0 | 0 | 0 | 0 | 0 |
| DEVIPATAN RANGE | | 0 | 0 | 0 | 0 | 0 | 0 | 0 |
| 38 | BASTI | 0 | 0 | 0 | 0 | 0 | 0 | 0 |
| 39 | SIDHARTHANAGAR | 0 | 0 | 0 | 0 | 0 | 0 | 0 |
| 40 | ST. KABIR NAGAR | 0 | 0 | 0 | 0 | 0 | 0 | 0 |
| BASTI RANGE | | 0 | 0 | 0 | 0 | 0 | 0 | 0 |
| GORAKHPUR ZONE | | 0 | 0 | 0 | 0 | 0 | 0 | 0 |
| 41 | VARANASI | 0 | 0 | 0 | 0 | 0 | 0 | 0 |
| 42 | GHAZIPUR | 0 | 0 | 0 | 0 | 0 | 0 | 0 |
| 43 | JAUNPUR | 0 | 0 | 0 | 0 | 0 | 0 | 0 |
| 44 | CHANDAULI | 0 | 0 | 0 | 0 | 0 | 0 | 0 |
| VARANASI RANGE | | 0 | 0 | 0 | 0 | 0 | 0 | 0 |
| 45 | MIRZAPUR | 0 | 0 | 0 | 0 | 0 | 0 | 0 |
| 46 | SONBHADRA | 0 | 0 | 0 | 0 | 0 | 0 | 0 |
| 47 | ST.RAVIDAS NAGAR | 0 | 0 | 0 | 0 | 0 | 0 | 0 |
| MIRZAPUR RANGE | | 0 | 0 | 0 | 0 | 0 | 0 | 0 |
| 48 | AZAMGARH | 0 | 0 | 0 | 0 | 0 | 0 | 0 |
| 49 | MAU | 0 | 0 | 0 | 0 | 0 | 0 | 0 |
| 50 | BALLIA | 0 | 0 | 0 | 0 | 0 | 0 | 0 |
| AZAMGARH RANGE | | 0 | 0 | 0 | 0 | 0 | 0 | 0 |
| VARANASI ZONE | | 0 | 0 | 0 | 0 | 0 | 0 | 0 |

Table-66 Contd
Deaths In Police Custody / Lockup During 2016 (Of Persons Not Remanded To Police Custody By Court)

| Sl.No. | DISTRICT | Number Of | | | | | | |
|---------------------------|--------------|-----------------|-------------------|--|-------------------------------------|---------------------------------------|--------------------------|---------------------|
| | | Deaths Reported | Autopsy Conducted | Magisterial Enquiry Ordered/ Conducted | Judicial Enquiry Ordered/ Conducted | Cases Regd. In Connection With Deaths | Policemen Charge-Sheeted | Policemen Convicted |
| 51 | ALLAHABAD | 0 | 0 | 0 | 0 | 0 | 0 | 0 |
| 52 | FATEHPUR | 0 | 0 | 0 | 0 | 0 | 0 | 0 |
| 53 | PRATAPGARH | 0 | 0 | 0 | 0 | 0 | 0 | 0 |
| 54 | KAUSHAMBI | 0 | 0 | 0 | 0 | 0 | 0 | 0 |
| ALLAHABAD RANGE | | 0 | 0 | 0 | 0 | 0 | 0 | 0 |
| 55 | BANDA | 0 | 0 | 0 | 0 | 0 | 0 | 0 |
| 56 | HAMIRPUR | 0 | 0 | 0 | 0 | 0 | 0 | 0 |
| 57 | MAHOBA | 0 | 0 | 0 | 0 | 0 | 0 | 0 |
| 58 | CHITRAKOOT | 0 | 0 | 0 | 0 | 0 | 0 | 0 |
| CH. DHAM RANGE | | 0 | 0 | 0 | 0 | 0 | 0 | 0 |
| ALLAHABAD ZONE | | 0 | 0 | 0 | 0 | 0 | 0 | 0 |
| 59 | KANPUR NAGAR | 1 | 1 | 1 | 0 | 1 | 0 | 0 |
| 60 | KANPUR DEHAT | 1 | 1 | 0 | 1 | 1 | 0 | 0 |
| 61 | FATEHGARH | 1 | 1 | 1 | 0 | 1 | 0 | 0 |
| 62 | ETAWAH | 0 | 0 | 0 | 0 | 0 | 0 | 0 |
| 63 | KANNAUJ | 0 | 0 | 0 | 0 | 0 | 0 | 0 |
| 64 | AURAIYA | 0 | 0 | 0 | 0 | 0 | 0 | 0 |
| KANPUR RANGE | | 3 | 3 | 2 | 1 | 3 | 0 | 0 |
| 65 | JHANSI | 0 | 0 | 0 | 0 | 0 | 0 | 0 |
| 66 | JALAUN | 0 | 0 | 0 | 0 | 0 | 0 | 0 |
| 67 | LALITPUR | 0 | 0 | 0 | 0 | 0 | 0 | 0 |
| JHANSI RANGE | | 0 | 0 | 0 | 0 | 0 | 0 | 0 |
| KANPUR ZONE | | 3 | 3 | 2 | 1 | 3 | 0 | 0 |
| 68 | AGRA | 0 | 0 | 0 | 0 | 0 | 0 | 0 |
| 69 | MATHURA | 0 | 0 | 0 | 0 | 0 | 0 | 0 |
| 70 | MAINPURI | 0 | 0 | 0 | 0 | 0 | 0 | 0 |
| 71 | FIROZABAD | 0 | 0 | 0 | 0 | 0 | 0 | 0 |
| AGRA RANGE | | 0 | 0 | 0 | 0 | 0 | 0 | 0 |
| 72 | ALIGARH | 1 | 1 | 0 | 0 | 1 | 0 | 0 |
| 73 | ETAH | 0 | 0 | 0 | 0 | 0 | 0 | 0 |
| 74 | KASGANJ | 0 | 0 | 0 | 0 | 0 | 0 | 0 |
| 75 | HATHRUS | 0 | 0 | 0 | 0 | 0 | 0 | 0 |
| ALIGARH RANGE | | 1 | 1 | 0 | 0 | 1 | 0 | 0 |
| AGRA ZONE | | 1 | 1 | 0 | 0 | 1 | 0 | 0 |
| 76 | GRP | 0 | 0 | 0 | 0 | 0 | 0 | 0 |
| TOTAL ALL DISTRICT | | 9 | 9 | 6 | 1 | 8 | 0 | 0 |

Table-67
Escapes From Police Custody During 2016 (DISTT/RANGE/ZONE)

| Sl.No. | DISTRICT | No. Of Cases Registered (U/S 224, 225 B) | No Of Persons Escaped In Above Cases | Persons Escaped From Lockup | Persons Escaped Outside The Lockup | Escapees From Lock Up Rearrested | Other Escapees Rearrested | No. Of Cases Charged Sheeted | No. Of Persons Charged Sheeted For Offence Of Escape |
|-------------------------|---------------|--|--------------------------------------|-----------------------------|------------------------------------|----------------------------------|---------------------------|------------------------------|--|
| 1 | MEERUT | 10 | 10 | 4 | 6 | 4 | 6 | 10 | 10 |
| 2 | BULANDSHAHAR | 5 | 10 | 0 | 10 | 0 | 10 | 5 | 10 |
| 3 | GHAZIABAD | 4 | 4 | 0 | 4 | 0 | 3 | 3 | 3 |
| 4 | G.B. NAGAR | 3 | 5 | 0 | 5 | 0 | 5 | 2 | 4 |
| 5 | BAGPAT | 4 | 4 | 1 | 3 | 1 | 3 | 4 | 4 |
| 6 | HAPUR | 3 | 3 | 0 | 3 | 0 | 3 | 3 | 3 |
| MEERUT RANGE | | 29 | 36 | 5 | 31 | 5 | 30 | 27 | 34 |
| 7 | SAHARANPUR | 11 | 11 | 1 | 10 | 1 | 9 | 10 | 10 |
| 8 | MUZZAFARNAGAR | 9 | 9 | 0 | 9 | 0 | 8 | 8 | 8 |
| 9 | SHAMLI | 4 | 4 | 0 | 4 | 0 | 4 | 4 | 4 |
| SAHARANPUR RANGE | | 24 | 24 | 1 | 23 | 1 | 21 | 22 | 22 |
| MEERUT ZONE | | 53 | 60 | 6 | 54 | 6 | 51 | 49 | 56 |
| 10 | BAREILLY | 4 | 4 | 0 | 4 | 0 | 4 | 4 | 4 |
| 11 | SHAHJAHANPUR | 3 | 3 | 0 | 3 | 0 | 3 | 3 | 3 |
| 12 | PILIBHIT | 2 | 2 | 0 | 2 | 0 | 2 | 2 | 2 |
| 13 | BADAUN | 6 | 6 | 0 | 6 | 0 | 4 | 4 | 4 |
| BAREILLY RANGE | | 15 | 15 | 0 | 15 | 0 | 13 | 13 | 13 |
| 14 | MORADABAD | 11 | 12 | 0 | 12 | 0 | 12 | 11 | 12 |
| 15 | RAMPUR | 4 | 4 | 0 | 4 | 0 | 4 | 4 | 4 |
| 16 | BIJNOR | 1 | 1 | 0 | 1 | 0 | 1 | 1 | 1 |
| 17 | AMROHA | 5 | 5 | 3 | 2 | 3 | 2 | 5 | 5 |
| 18 | SAMBHAL | 0 | 0 | 0 | 0 | 0 | 0 | 0 | 0 |
| MORADABAD RANGE | | 21 | 22 | 3 | 19 | 3 | 19 | 21 | 22 |
| BAREILLY ZONE | | 36 | 37 | 3 | 34 | 3 | 32 | 34 | 35 |
| 19 | LUCKNOW | 14 | 14 | 0 | 14 | 0 | 11 | 11 | 11 |
| 20 | RAIBARELI | 4 | 4 | 0 | 4 | 0 | 4 | 4 | 4 |
| 21 | UNNAO | 8 | 13 | 2 | 11 | 1 | 10 | 6 | 11 |
| 22 | KHIRI | 2 | 2 | 0 | 2 | 0 | 1 | 1 | 1 |
| 23 | SITAPUR | 3 | 3 | 0 | 3 | 0 | 2 | 2 | 2 |
| 24 | HARDOI | 2 | 2 | 0 | 2 | 0 | 0 | 0 | 0 |
| LUCKNOW RANGE | | 33 | 38 | 2 | 36 | 1 | 28 | 24 | 29 |
| 25 | FAIZABAD | 0 | 0 | 0 | 0 | 0 | 0 | 0 | 0 |
| 26 | BARABANKI | 2 | 3 | 0 | 3 | 0 | 3 | 2 | 3 |
| 27 | SULTANPUR | 5 | 5 | 0 | 5 | 0 | 3 | 3 | 3 |
| 28 | AMBEDKANAGAR | 2 | 2 | 1 | 1 | 1 | 1 | 2 | 2 |
| 29 | AMETHI | 3 | 3 | 0 | 3 | 0 | 3 | 3 | 3 |
| FAIZABAD RANGE | | 12 | 13 | 1 | 12 | 1 | 10 | 10 | 11 |
| LUCKNOW ZONE | | 45 | 51 | 3 | 48 | 2 | 38 | 34 | 40 |

Table-67 Contd
Escapes From Police Custody During 2016 (DISTT/RANGE/ZONE)

| Sl.No. | DISTRICT | No. Of Cases Registered (U/S 224, 225 B) | No Of Persons Escaped In Above Cases | Persons Escaped From Lockup | Persons Escaped Outside The Lockup | Escapees From Lock Up Rearrested | Other Escapees Rearrested | No. Of Cases Charged Sheeted | No. Of Persons Charged Sheeted For Offence Of Escape |
|------------------------|-----------------|--|--------------------------------------|-----------------------------|------------------------------------|----------------------------------|---------------------------|------------------------------|--|
| 30 | GORAKHPUR | 4 | 4 | 1 | 3 | 1 | 2 | 3 | 3 |
| 31 | DEORIA | 1 | 1 | 0 | 1 | 0 | 0 | 0 | 0 |
| 32 | MAHARAJGANJ | 2 | 2 | 0 | 2 | 0 | 2 | 2 | 2 |
| 33 | KUSHINAGAR | 2 | 2 | 0 | 2 | 0 | 2 | 2 | 2 |
| GORAKHPUR RANGE | | 9 | 9 | 1 | 8 | 1 | 6 | 7 | 7 |
| 34 | GONDA | 8 | 8 | 0 | 8 | 0 | 6 | 6 | 6 |
| 35 | BALRAMPUR | 0 | 0 | 0 | 0 | 0 | 0 | 0 | 0 |
| 36 | BAHRAICH | 4 | 4 | 0 | 4 | 0 | 2 | 2 | 2 |
| 37 | SHRAVASTI | 0 | 0 | 0 | 0 | 0 | 0 | 0 | 0 |
| DEVIPATAN RANGE | | 12 | 12 | 0 | 12 | 0 | 8 | 8 | 8 |
| 38 | BASTI | 3 | 3 | 0 | 3 | 0 | 3 | 3 | 3 |
| 39 | SIDHARTHANAGAR | 1 | 1 | 0 | 1 | 0 | 1 | 1 | 1 |
| 40 | ST. KABIR NAGAR | 1 | 1 | 0 | 1 | 0 | 0 | 0 | 0 |
| BASTI RANGE | | 5 | 5 | 0 | 5 | 0 | 4 | 4 | 4 |
| GORAKHPUR ZONE | | 26 | 26 | 1 | 25 | 1 | 18 | 19 | 19 |
| 41 | VARANASI | 4 | 4 | 0 | 4 | 0 | 3 | 3 | 3 |
| 42 | GHAZIPUR | 0 | 0 | 0 | 0 | 0 | 0 | 0 | 0 |
| 43 | JAUNPUR | 4 | 4 | 0 | 4 | 0 | 2 | 2 | 2 |
| 44 | CHANDAULI | 0 | 0 | 0 | 0 | 0 | 0 | 0 | 0 |
| VARANASI RANGE | | 8 | 8 | 0 | 8 | 0 | 5 | 5 | 5 |
| 45 | MIRZAPUR | 3 | 3 | 2 | 1 | 0 | 1 | 1 | 1 |
| 46 | SONBHADRA | 0 | 0 | 0 | 0 | 0 | 0 | 0 | 0 |
| 47 | BHADOHI | 1 | 1 | 1 | 0 | 1 | 0 | 1 | 1 |
| MIRZAPUR RANGE | | 4 | 4 | 3 | 1 | 1 | 1 | 2 | 2 |
| 48 | AZAMGARH | 5 | 6 | 0 | 6 | 0 | 4 | 3 | 4 |
| 49 | MAU | 3 | 3 | 1 | 2 | 1 | 1 | 2 | 2 |
| 50 | BALLIA | 2 | 2 | 0 | 2 | 0 | 2 | 2 | 2 |
| AZAMGARH RANGE | | 10 | 11 | 1 | 10 | 1 | 7 | 7 | 8 |
| VARANASI ZONE | | 22 | 23 | 4 | 19 | 2 | 13 | 14 | 15 |

Table-67 Contd
Escapes From Police Custody During 2016 (DISTT/RANGE/ZONE)

| Sl.No. | DISTRICT | No. Of Cases Registered (U/S 224, 225 B) | No Of Persons Escaped In Above Cases | Persons Escaped From Lockup | Persons Escaped Outside The Lockup | Escapees From Lock Up Rearrested | Other Escapees Rearrested | No. Of Cases Charged Sheeted | No. Of Persons Charged Sheeted For Offence Of Escape |
|---------------------------|--------------|--|--------------------------------------|-----------------------------|------------------------------------|----------------------------------|---------------------------|------------------------------|--|
| 51 | ALLAHABAD | 7 | 7 | 0 | 7 | 0 | 4 | 4 | 4 |
| 52 | FATEHPUR | 4 | 4 | 0 | 4 | 0 | 2 | 2 | 2 |
| 53 | PRATAPGARH | 7 | 8 | 2 | 6 | 2 | 5 | 6 | 7 |
| 54 | KAUSHAMBI | 5 | 5 | 0 | 5 | 0 | 4 | 4 | 4 |
| ALLAHABAD RANGE | | 23 | 24 | 2 | 22 | 2 | 15 | 16 | 17 |
| 55 | BANDA | 0 | 0 | 0 | 0 | 0 | 0 | 0 | 0 |
| 56 | HAMIRPUR | 2 | 8 | 0 | 8 | 0 | 8 | 2 | 8 |
| 57 | MAHOBA | 1 | 1 | 0 | 1 | 0 | 1 | 1 | 1 |
| 58 | CHITRAKOOT | 1 | 1 | 0 | 1 | 0 | 1 | 1 | 1 |
| CH. DHAM RANGE | | 4 | 10 | 0 | 10 | 0 | 10 | 4 | 10 |
| ALLAHABAD ZONE | | 27 | 34 | 2 | 32 | 2 | 25 | 20 | 27 |
| 59 | KANPUR NAGAR | 7 | 7 | 0 | 7 | 0 | 5 | 5 | 5 |
| 60 | KANPUR DEHAT | 1 | 3 | 3 | 0 | 3 | 0 | 1 | 3 |
| 61 | FATEHGARH | 7 | 23 | 7 | 16 | 5 | 4 | 4 | 9 |
| 62 | ETAWAH | 2 | 2 | 0 | 2 | 0 | 2 | 2 | 2 |
| 63 | KANNAUJ | 2 | 2 | 0 | 2 | 0 | 1 | 1 | 1 |
| 64 | AURAIYA | 4 | 4 | 0 | 4 | 0 | 3 | 3 | 3 |
| KANPUR RANGE | | 23 | 41 | 10 | 31 | 8 | 15 | 16 | 23 |
| 65 | JHANSI | 7 | 11 | 5 | 6 | 3 | 4 | 4 | 7 |
| 66 | JALAUN | 3 | 3 | 0 | 3 | 0 | 3 | 3 | 3 |
| 67 | LALITPUR | 1 | 1 | 0 | 1 | 0 | 1 | 1 | 1 |
| JHANSI RANGE | | 11 | 15 | 5 | 10 | 3 | 8 | 8 | 11 |
| KANPUR ZONE | | 34 | 56 | 15 | 41 | 11 | 23 | 24 | 34 |
| 68 | AGRA | 11 | 11 | 0 | 11 | 0 | 10 | 10 | 10 |
| 69 | MATHURA | 4 | 4 | 0 | 4 | 0 | 4 | 3 | 3 |
| 70 | MAINPURI | 0 | 0 | 0 | 0 | 0 | 0 | 0 | 0 |
| 71 | FIROZABAD | 4 | 4 | 0 | 4 | 0 | 4 | 4 | 4 |
| AGRA RANGE | | 19 | 19 | 0 | 19 | 0 | 18 | 17 | 17 |
| 72 | ALIGARH | 3 | 3 | 0 | 3 | 0 | 2 | 2 | 2 |
| 73 | ETAH | 3 | 3 | 0 | 3 | 0 | 3 | 3 | 3 |
| 74 | KASGANJ | 0 | 0 | 0 | 0 | 0 | 0 | 0 | 0 |
| 75 | HATHRUS | 0 | 0 | 0 | 0 | 0 | 0 | 0 | 0 |
| ALIGARH RANGE | | 6 | 6 | 0 | 6 | 0 | 5 | 5 | 5 |
| AGRA ZONE | | 25 | 25 | 0 | 25 | 0 | 23 | 22 | 22 |
| 76 | GRP | 14 | 15 | 0 | 15 | 0 | 12 | 12 | 12 |
| TOTAL ALL DISTRICT | | 282 | 327 | 34 | 293 | 27 | 235 | 228 | 260 |

CHAPTER - 23

SEIZURE

CHAPTER-23 SEIZURE

In this Chapter shows the seizures under Arms Act, Explosive Act, Excise Act and NDPS Act. There are four tables 68 to 74 shows seizures in above various Acts.

Seizures under Arms Act

Table-68 and 72 shows seizures under Arms Act. A total of 27,227 cases were registered under the Arms Act, 1959 in which 27,189 firearms were seized out of which 16,990 arms was licensed/improvised/crude/country made and 439 arms were licensed/factory made. A total of 38,981 numbers of ammunitions were seized during 2016.

In all the ranges Meerut Range (5,095 arms) has reported maximum number of seizure of arms under Arms Act, 1959 followed by Moradabad Range (2,848 arms) and Saharanpur Range (2,457 arms) during 2016.

Seizure of Narcotic Drugs

Table-71 and 73 shows seizures of Narcotic Drugs. A total 19548.497 Kg drugs were seized during 2016, out of which Ganja (11839.110 Kg), Charas (699.213 Kg), Opium (161.393 Kg), Smack (43.716 Kg) and Morphine (8.361 Kg) accounted for maximum. As per State Police, a total of 6,834 cases were registered for drugs seizure in which 7064 persons were arrested during 2016 in the State.

Seizures under Excise Act

Table-70 and 74 shows seizures under Excise Act. A total of 58,848 cases were registered under the Excise Act, in which 5411305 Ltr. liquor were seized out of which 4065904 ltr liquor desi or country made and 1213146 ltr. Liquor was factory made illegal liquor seized during 2016.

In all the ranges Gorakhpur Range (7118) cases reported maximum number of cases under Excise Act followed by Lucknow Range (6411) and Meerut Range (5198) during 2016. Same As above lowest number of cases registered in Varanasi Range (1515) followed by Chitrakoot Dham (1569) and Mirzapur Range (1579). It is noticed that (222) cases registered by Railway Police under Excise Act during the year 2016.

TABLE-68
Seizure under Arms Act 2016

| Cases Reported | ArmsSeized : Total | Unlicensed Arms | Licensed Arms | Others | Ammunition Seized in Number | Ammunition Seized in KGs |
|----------------|--------------------|-----------------|---------------|--------|-----------------------------|--------------------------|
| 27227 | 27189 | 16990 | 439 | 9760 | 38981 | 0 |

TABLE-69
Seizure under Explosives Act 2016

Cases reported 444

| SL | Explosives | Factory Made in KG | Factory Made in Litre |
|----|--------------------------------|--------------------|-----------------------|
| 1 | Detonators | 8186 | 0 |
| 2 | RDX | 0 | 0 |
| 3 | TNT | 0 | 0 |
| 4 | Gelatin Sticks | 12288 | 0 |
| 5 | Grenades | 4 | 0 |
| 6 | Plastic explosives | 0 | 1655 |
| 7 | Other explosives | 2159 | 20.700 |
| 8 | Total | 22637 | 1675.700 |
| 9 | Country Made Bombs | 21862 | 0 |
| 10 | IEDs or Landmines | 204 | 0 |
| 11 | Other Explosives or substances | 13200 | 8556.325 |

TABLE-70
Seizure under Excise Act 2016

| Excise Cases Reported | Total Liquor Seized | Desi Or Country Made | Factory Made Illegal | Others |
|-----------------------|---------------------|----------------------|----------------------|--------|
| 58848 | 5411305 | 4065904 | 1213146 | 132255 |

TABLE-71
Seizure and Destruction under NDPS Act 2016
Cases Reported Under NDPS Act

6834

| SL | Seizure | Amt of Drugs Seized or Rec : KG | Amt of Drugs Seized or Rec : Litre |
|----|------------------|------------------------------------|--|
| 1 | Opium | 161.393 | 0 |
| 2 | Morphine | 8.361 | 0 |
| 3 | Heroin | 43.716 | 0 |
| 4 | Ganja | 11839.11 | 0 |
| 5 | Hashish | 0 | 0 |
| 6 | Cocaine | 0.728 | 0 |
| 7 | Methaqualone | 8.27 | 0 |
| 8 | Ephedrine | 0 | 0 |
| 9 | LSD | 0 | 0 |
| 10 | Acetic Anhydride | 0 | 0 |
| 11 | Amphetamine | 0 | 0 |
| 12 | Charas | 699.213 | 0 |
| 13 | Phensidyl | 0 | 0 |
| 14 | Others | 6787.706 | 800 |

Table-72
Cases Reported, Arms Seized During 2016
(DISTT/RANGE/ZONE)

| SL | District/Range/Zone | Cases Reported | Arms Seized | Unlicensed Arms | Licensed Arms | Others | Ammunition Seized in Number | Ammunition Seized in KGs |
|----|-------------------------|----------------|-------------|-----------------|---------------|-------------|-----------------------------|--------------------------|
| 1 | 2 | 3 | 4 | 5 | 6 | 7 | 8 | 9 |
| 1 | MEERUT | 883 | 899 | 651 | 9 | 239 | 1174 | 0 |
| 2 | BULANDSHAHAR | 505 | 527 | 381 | 11 | 135 | 829 | 0 |
| 3 | GHAZIABAD | 2032 | 2003 | 571 | 19 | 1413 | 1066 | 0 |
| 4 | G.B. NAGAR | 837 | 854 | 494 | 10 | 350 | 812 | 0 |
| 5 | BAGPAT | 418 | 427 | 238 | 3 | 186 | 426 | 0 |
| 6 | HAPUR | 377 | 385 | 238 | 1 | 146 | 433 | 0 |
| | MEERUT RANGE | 5052 | 5095 | 2573 | 53 | 2469 | 4740 | 0 |
| 7 | SAHARANPUR | 713 | 711 | 309 | 8 | 394 | 665 | 0 |
| 8 | MUZZAFARNAGAR | 1384 | 1426 | 746 | 3 | 677 | 1180 | 0 |
| 9 | SHAMLI | 316 | 320 | 234 | 7 | 79 | 770 | 0 |
| | SAHARANPUR RANGE | 2413 | 2457 | 1289 | 18 | 1150 | 2615 | 0 |
| | MEERUT ZONE | 7465 | 7552 | 3862 | 71 | 3619 | 7355 | 0 |
| 10 | BAREILLY | 580 | 580 | 373 | 9 | 198 | 609 | 0 |
| 11 | SHAHJAHANPUR | 563 | 575 | 415 | 18 | 142 | 785 | 0 |
| 12 | PILIBHIT | 361 | 361 | 181 | 6 | 174 | 336 | 0 |
| 13 | BADAUN | 474 | 474 | 376 | 4 | 94 | 617 | 0 |
| | BAREILLY RANGE | 1978 | 1990 | 1345 | 37 | 608 | 2347 | 0 |
| 14 | MORADABAD | 602 | 644 | 270 | 0 | 374 | 641 | 0 |
| 15 | RAMPUR | 513 | 541 | 250 | 2 | 289 | 437 | 0 |
| 16 | BIJNOR | 597 | 567 | 186 | 3 | 378 | 277 | 0 |
| 17 | AMROHA | 492 | 517 | 340 | 7 | 170 | 630 | 0 |
| 18 | SAMBHAL | 574 | 579 | 401 | 5 | 173 | 709 | 0 |
| | MORADABAD RANGE | 2778 | 2848 | 1447 | 17 | 1384 | 2694 | 0 |
| | BAREILLY ZONE | 4756 | 4838 | 2792 | 54 | 1992 | 5041 | 0 |
| 19 | LUCKNOW | 282 | 297 | 253 | 19 | 25 | 2300 | 0 |
| 20 | RAIBARELI | 178 | 168 | 128 | 8 | 32 | 248 | 0 |
| 21 | UNNAO | 297 | 246 | 218 | 10 | 18 | 573 | 0 |
| 22 | KHIRI | 441 | 434 | 331 | 2 | 101 | 622 | 0 |
| 23 | SITAPUR | 428 | 389 | 379 | 3 | 7 | 553 | 0 |
| 24 | HARDOI | 326 | 324 | 237 | 2 | 85 | 521 | 0 |
| | LUCKNOW RANGE | 1952 | 1858 | 1546 | 44 | 268 | 4817 | 0 |
| 25 | FAIZABAD | 189 | 199 | 110 | 12 | 77 | 2024 | 0 |
| 26 | BARABANKI | 235 | 235 | 149 | 3 | 83 | 281 | 0 |
| 27 | SULTANPUR | 101 | 131 | 107 | 10 | 14 | 280 | 0 |
| 28 | AMBEDKANAGAR | 116 | 123 | 83 | 2 | 38 | 191 | 0 |
| 29 | AMETHI | 90 | 84 | 74 | 1 | 9 | 116 | 0 |
| | FAIZABAD RANGE | 731 | 772 | 523 | 28 | 221 | 2892 | 0 |
| | LUCKNOW ZONE | 2683 | 2630 | 2069 | 72 | 489 | 7709 | 0 |

Table-72 Contd
Cases Reported, Arms Seized During 2016
(DISTT/RANGE/ZONE)

| SL | District/Range/Zone | Cases Reported | Arms Seized | Unlicensed Arms | Licensed Arms | Others | Ammunition Seized in Number | Ammunition Seized in KGs |
|------------------------|---------------------|----------------|-------------|-----------------|---------------|------------|-----------------------------|--------------------------|
| 1 | 2 | 3 | 4 | 5 | 6 | 7 | 8 | 9 |
| 30 | GORAKHPUR | 198 | 214 | 166 | 1 | 47 | 284 | 0 |
| 31 | DEORIA | 82 | 82 | 48 | 4 | 30 | 79 | 0 |
| 32 | MAHARAJGANJ | 118 | 117 | 27 | 1 | 89 | 63 | 0 |
| 33 | KUSHINAGAR | 140 | 140 | 50 | 0 | 90 | 83 | 0 |
| GORAKHPUR RANGE | | 538 | 553 | 291 | 6 | 256 | 509 | 0 |
| 34 | GONDA | 198 | 207 | 112 | 0 | 95 | 344 | 0 |
| 35 | BALRAMPUR | 83 | 77 | 33 | 0 | 44 | 58 | 0 |
| 36 | BAHRAICH | 408 | 403 | 83 | 0 | 320 | 182 | 0 |
| 37 | SHRAVASTI | 109 | 111 | 24 | 0 | 87 | 32 | 0 |
| DEVIPATAN RANGE | | 798 | 798 | 252 | 0 | 546 | 616 | 0 |
| 38 | BASTI | 167 | 169 | 58 | 0 | 111 | 102 | 0 |
| 39 | SIDHARTHANAGAR | 51 | 53 | 34 | 0 | 19 | 62 | 0 |
| 40 | ST. KABIR NAGAR | 78 | 72 | 51 | 3 | 18 | 94 | 0 |
| BASTI RANGE | | 296 | 294 | 143 | 3 | 148 | 258 | 0 |
| GORAKHPUR ZONE | | 1632 | 1645 | 686 | 9 | 950 | 1383 | 0 |
| 41 | VARANASI | 304 | 304 | 211 | 2 | 91 | 458 | 0 |
| 42 | GHAZIPUR | 108 | 145 | 129 | 9 | 7 | 223 | 0 |
| 43 | JAUNPUR | 141 | 130 | 103 | 3 | 24 | 186 | 0 |
| 44 | CHANDAULI | 60 | 62 | 45 | 5 | 12 | 528 | 0 |
| VARANASI RANGE | | 613 | 641 | 488 | 19 | 134 | 1395 | 0 |
| 45 | MIRZAPUR | 88 | 93 | 79 | 1 | 13 | 137 | 0 |
| 46 | SONBHADRA | 89 | 89 | 61 | 0 | 28 | 76 | 0 |
| 47 | BHADOHI | 61 | 59 | 30 | 3 | 26 | 50 | 0 |
| MIRZAPUR RANGE | | 238 | 241 | 170 | 4 | 67 | 263 | 0 |
| 48 | AZAMGARH | 244 | 243 | 189 | 3 | 51 | 449 | 0 |
| 49 | MAU | 108 | 100 | 75 | 4 | 21 | 142 | 0 |
| 50 | BALLIA | 50 | 51 | 32 | 3 | 16 | 75 | 0 |
| AZAMGARH RANGE | | 402 | 394 | 296 | 10 | 88 | 666 | 0 |
| VARANASI ZONE | | 1253 | 1276 | 954 | 33 | 289 | 2324 | 0 |

Table-72 Contd
Cases Reported, Arms Seized During 2016
(DISTT/RANGE/ZONE)

| SL | District/Range/Zone | Cases Reported | Arms Seized | Unlicensed Arms | Licensed Arms | Others | Ammunition Seized in Number | Ammunition Seized in KGs |
|---------------------------|---------------------|----------------|--------------|-----------------|---------------|-------------|-----------------------------|--------------------------|
| 1 | 2 | 3 | 4 | 5 | 6 | 7 | 8 | 9 |
| 51 | ALLAHABAD | 386 | 463 | 385 | 17 | 61 | 551 | 0 |
| 52 | FATEHPUR | 221 | 224 | 173 | 7 | 44 | 423 | 0 |
| 53 | PRATAPGARH | 227 | 224 | 204 | 4 | 16 | 379 | 0 |
| 54 | KAUSHAMBI | 99 | 96 | 88 | 1 | 7 | 136 | 0 |
| ALLAHABAD RANGE | | 933 | 1007 | 850 | 29 | 128 | 1489 | 0 |
| 55 | BANDA | 220 | 200 | 157 | 7 | 36 | 336 | 0 |
| 56 | HAMIRPUR | 214 | 202 | 193 | 7 | 2 | 392 | 0 |
| 57 | MAHOBA | 133 | 131 | 127 | 2 | 2 | 233 | 0 |
| 58 | CHITRAKOOT | 115 | 98 | 83 | 15 | 0 | 476 | 0 |
| CH. DHAM RANGE | | 682 | 631 | 560 | 31 | 40 | 1437 | 0 |
| ALLAHABAD ZONE | | 1615 | 1638 | 1410 | 60 | 168 | 2926 | 0 |
| 59 | KANPUR NAGAR | 584 | 562 | 353 | 9 | 200 | 769 | 0 |
| 60 | KANPUR DEHAT | 89 | 85 | 71 | 4 | 10 | 144 | 0 |
| 61 | FATEHGARH | 384 | 351 | 325 | 7 | 19 | 582 | 0 |
| 62 | ETAWAH | 364 | 344 | 269 | 13 | 62 | 650 | 0 |
| 63 | KANNAUJ | 210 | 195 | 154 | 4 | 37 | 298 | 0 |
| 64 | AURAIYA | 124 | 121 | 109 | 10 | 2 | 207 | 0 |
| KANPUR RANGE | | 1755 | 1658 | 1281 | 47 | 330 | 2650 | 0 |
| 65 | JHANSI | 302 | 283 | 165 | 6 | 112 | 378 | 0 |
| 66 | JALAUN | 415 | 408 | 222 | 15 | 171 | 502 | 0 |
| 67 | LALITPUR | 80 | 79 | 44 | 0 | 35 | 68 | 0 |
| JHANSI RANGE | | 797 | 770 | 431 | 21 | 318 | 948 | 0 |
| KANPUR ZONE | | 2552 | 2428 | 1712 | 68 | 648 | 3598 | 0 |
| 68 | AGRA | 693 | 665 | 525 | 5 | 135 | 1079 | 0 |
| 69 | MATHURA | 871 | 856 | 648 | 6 | 202 | 1360 | 0 |
| 70 | MAINPURI | 332 | 282 | 253 | 27 | 2 | 723 | 0 |
| 71 | FIROZABAD | 566 | 561 | 414 | 12 | 135 | 743 | 0 |
| AGRA RANGE | | 2462 | 2364 | 1840 | 50 | 474 | 3905 | 0 |
| 72 | ALIGARH | 714 | 742 | 564 | 11 | 167 | 936 | 0 |
| 73 | ETAH | 401 | 330 | 321 | 7 | 2 | 915 | 0 |
| 74 | KASGANJ | 234 | 425 | 424 | 0 | 1 | 442 | 0 |
| 75 | HATHRUS | 368 | 375 | 295 | 4 | 76 | 555 | 0 |
| ALIGARH RANGE | | 1717 | 1872 | 1604 | 22 | 246 | 2848 | 0 |
| AGRA ZONE | | 4179 | 4236 | 3444 | 72 | 720 | 6753 | 0 |
| 76 | GRP | 1092 | 946 | 61 | 0 | 885 | 1892 | 0 |
| TOTAL ALL DISTRICT | | 27227 | 27189 | 16990 | 439 | 9760 | 38981 | 0 |

TABLE – 73
Amount of Drugs Seized or Recovered During 2016 (DISTT/RANGE/ZONE)

| SL | District/Range/Zone | Cases Reported | Opium | | Morphine | | Heroin | | Ganja | | Hashish | |
|-------------------------|---------------------|----------------|--------------|----------|--------------|----------|--------------|----------|----------------|----------|----------|----------|
| | | | KG | Litre | KG | Litre | KG | Litre | KG | Litre | KG | Litre |
| 1 | 2 | 3 | 4 | 5 | 6 | 7 | 8 | 9 | 10 | 11 | 12 | 13 |
| 1 | MEERUT | 32 | 0 | 0 | 0 | 0 | 0.23 | 0 | 0.05 | 0 | 0 | 0 |
| 2 | BULANDSHAHAR | 33 | 0 | 0 | 0 | 0 | 0.4 | 0 | 4.1 | 0 | 0 | 0 |
| 3 | GHAZIABAD | 398 | 0 | 0 | 0 | 0 | 0 | 0 | 325.469 | 0 | 0 | 0 |
| 4 | G.B. NAGAR | 203 | 0 | 0 | 0 | 0 | 0 | 0 | 328.86 | 0 | 0 | 0 |
| 5 | BAGPAT | 37 | 0 | 0 | 0 | 0 | 0 | 0 | 1.61 | 0 | 0 | 0 |
| 6 | HAPUR | 9 | 2 | 0 | 0 | 0 | 0 | 0 | 0.882 | 0 | 0 | 0 |
| MEERUT RANGE | | 712 | 2 | 0 | 0 | 0 | 0.63 | 0 | 660.971 | 0 | 0 | 0 |
| 7 | SAHARANPUR | 130 | 1 | 0 | 0 | 0 | 2.318 | 0 | 39.895 | 0 | 0 | 0 |
| 8 | MUZZAFARNAGAR | 41 | 1 | 0 | 0 | 0 | 0.583 | 0 | 0 | 0 | 0 | 0 |
| 9 | SHAMLI | 28 | 0 | 0 | 0 | 0 | 0.01 | 0 | 0 | 0 | 0 | 0 |
| SAHARANPUR RANGE | | 199 | 2 | 0 | 0 | 0 | 2.911 | 0 | 39.895 | 0 | 0 | 0 |
| MEERUT ZONE | | 911 | 4 | 0 | 0 | 0 | 3.541 | 0 | 700.866 | 0 | 0 | 0 |
| 10 | BAREILLY | 112 | 37.1 | 0 | 0 | 0 | 2.84 | 0 | 0 | 0 | 0 | 0 |
| 11 | SHAHJAHANPUR | 21 | 3.55 | 0 | 0 | 0 | 1.248 | 0 | 0 | 0 | 0 | 0 |
| 12 | PILIBHIT | 105 | 0 | 0 | 0 | 0 | 0.455 | 0 | 0.5 | 0 | 0 | 0 |
| 13 | BADAUN | 13 | 1.14 | 0 | 0 | 0 | 0.95 | 0 | 72.5 | 0 | 0 | 0 |
| BAREILLY RANGE | | 251 | 41.79 | 0 | 0 | 0 | 5.493 | 0 | 73 | 0 | 0 | 0 |
| 14 | MORADABAD | 82 | 0 | 0 | 0 | 0 | 0.69 | 0 | 3.2 | 0 | 0 | 0 |
| 15 | RAMPUR | 133 | 1.13 | 0 | 0 | 0 | 0.256 | 0 | 0 | 0 | 0 | 0 |
| 16 | BIJNOR | 29 | 0 | 0 | 0 | 0 | 0 | 0 | 0 | 0 | 0 | 0 |
| 17 | AMROHA | 48 | 0 | 0 | 0 | 0 | 0.1 | 0 | 0.168 | 0 | 0 | 0 |
| 18 | SAMBHAL | 42 | 0.4 | 0 | 0 | 0 | 0.11 | 0 | 0 | 0 | 0 | 0 |
| MORADABAD RANGE | | 334 | 1.53 | 0 | 0 | 0 | 1.156 | 0 | 3.368 | 0 | 0 | 0 |
| BAREILLY ZONE | | 585 | 43.32 | 0 | 0 | 0 | 6.649 | 0 | 76.368 | 0 | 0 | 0 |
| 19 | LUCKNOW | 79 | 0 | 0 | 0.01 | 0 | 1.082 | 0 | 275.7 | 0 | 0 | 0 |
| 20 | RAIBARELI | 89 | 0 | 0 | 0 | 0 | 0.682 | 0 | 41.825 | 0 | 0 | 0 |
| 21 | UNNAO | 58 | 0 | 0 | 0 | 0 | 0.05 | 0 | 92.077 | 0 | 0 | 0 |
| 22 | KHIRI | 48 | 0 | 0 | 0 | 0 | 0.435 | 0 | 0 | 0 | 0 | 0 |
| 23 | SITAPUR | 33 | 0 | 0 | 0.422 | 0 | 0.759 | 0 | 0.215 | 0 | 0 | 0 |
| 24 | HARDOI | 99 | 0 | 0 | 0 | 0 | 0.381 | 0 | 33 | 0 | 0 | 0 |
| LUCKNOW RANGE | | 406 | 0 | 0 | 0.432 | 0 | 3.389 | 0 | 442.817 | 0 | 0 | 0 |
| 25 | FAIZABAD | 66 | 0 | 0 | 0 | 0 | 2.341 | 0 | 45.779 | 0 | 0 | 0 |
| 26 | BARABANKI | 60 | 0.5 | 0 | 7.685 | 0 | 1.675 | 0 | 14.6 | 0 | 0 | 0 |
| 27 | SULTANPUR | 26 | 0 | 0 | 0 | 0 | 0.067 | 0 | 24.9 | 0 | 0 | 0 |
| 28 | AMBEDKANAGAR | 27 | 0 | 0 | 0 | 0 | 0 | 0 | 388.74 | 0 | 0 | 0 |
| 29 | AMETHI | 31 | 0 | 0 | 0 | 0 | 0.148 | 0 | 7.45 | 0 | 0 | 0 |
| FAIZABAD RANGE | | 210 | 0.5 | 0 | 7.685 | 0 | 4.231 | 0 | 481.469 | 0 | 0 | 0 |
| LUCKNOW ZONE | | 616 | 0.5 | 0 | 8.117 | 0 | 7.62 | 0 | 924.286 | 0 | 0 | 0 |

TABLE – 73 Contd
Amount of Drugs Seized or Recovered During 2016 (DISTT/RANGE/ZONE)

| SL | District/Range/Zone | Cases Reported | Opium | | Morphine | | Heroin | | Ganja | | Hashish | |
|------------------------|---------------------|----------------|--------------|----------|--------------|----------|--------------|----------|----------------|----------|----------|----------|
| | | | KG | Litre | KG | Litre | KG | Litre | KG | Litre | KG | Litre |
| 1 | 2 | 3 | 4 | 5 | 6 | 7 | 8 | 9 | 10 | 11 | 12 | 13 |
| 30 | GORAKHPUR | 49 | 0 | 0 | 0 | 0 | 1.823 | 0 | 30.5 | 0 | 0 | 0 |
| 31 | DEORIA | 21 | 0 | 0 | 0 | 0 | 0.356 | 0 | 91.65 | 0 | 0 | 0 |
| 32 | MAHARAJGANJ | 57 | 0 | 0 | 0 | 0 | 1.639 | 0 | 18.87 | 0 | 0 | 0 |
| 33 | KUSHINAGAR | 15 | 0 | 0 | 0 | 0 | 0.275 | 0 | 23 | 0 | 0 | 0 |
| GORAKHPUR RANGE | | 142 | 0 | 0 | 0 | 0 | 4.093 | 0 | 164.02 | 0 | 0 | 0 |
| 34 | GONDA | 42 | 0 | 0 | 0.244 | 0 | 1.43 | 0 | 14.45 | 0 | 0 | 0 |
| 35 | BALRAMPUR | 30 | 0 | 0 | 0 | 0 | 0.054 | 0 | 2.4 | 0 | 0 | 0 |
| 36 | BAHRAICH | 98 | 0 | 0 | 0 | 0 | 1.224 | 0 | 5.1 | 0 | 0 | 0 |
| 37 | SHRAVASTI | 23 | 0 | 0 | 0 | 0 | 0 | 0 | 27.8 | 0 | 0 | 0 |
| DEVIPATAN RANGE | | 193 | 0 | 0 | 0.244 | 0 | 2.708 | 0 | 49.75 | 0 | 0 | 0 |
| 38 | BASTI | 38 | 5.58 | 0 | 0 | 0 | 0 | 0 | 43.13 | 0 | 0 | 0 |
| 39 | SIDHARTHANAGAR | 46 | 0 | 0 | 0 | 0 | 0.012 | 0 | 6.2 | 0 | 0 | 0 |
| 40 | ST. KABIR NAGAR | 15 | 0 | 0 | 0 | 0 | 0.002 | 0 | 16.925 | 0 | 0 | 0 |
| BASTI RANGE | | 99 | 5.58 | 0 | 0 | 0 | 0.014 | 0 | 66.255 | 0 | 0 | 0 |
| GORAKHPUR ZONE | | 434 | 5.58 | 0 | 0.244 | 0 | 6.815 | 0 | 280.025 | 0 | 0 | 0 |
| 41 | VARANASI | 131 | 0.125 | 0 | 0 | 0 | 0.331 | 0 | 1003.56 | 0 | 0 | 0 |
| 42 | GHAZIPUR | 15 | 0 | 0 | 0 | 0 | 0.061 | 0 | 95.51 | 0 | 0 | 0 |
| 43 | JAUNPUR | 30 | 0 | 0 | 0 | 0 | 0.007 | 0 | 119.45 | 0 | 0 | 0 |
| 44 | CHANDAULI | 68 | 0 | 0 | 0 | 0 | 0.618 | 0 | 126.075 | 0 | 0 | 0 |
| VARANASI RANGE | | 244 | 0.125 | 0 | 0 | 0 | 1.017 | 0 | 1344.6 | 0 | 0 | 0 |
| 45 | MIRZAPUR | 80 | 0 | 0 | 0 | 0 | 0.368 | 0 | 12.51 | 0 | 0 | 0 |
| 46 | SONBHADRA | 218 | 0 | 0 | 0 | 0 | 2.41 | 0 | 2524.95 | 0 | 0 | 0 |
| 47 | BHADOHI | 10 | 0 | 0 | 0 | 0 | 0.023 | 0 | 188.35 | 0 | 0 | 0 |
| MIRZAPUR RANGE | | 308 | 0 | 0 | 0 | 0 | 2.801 | 0 | 2725.81 | 0 | 0 | 0 |
| 48 | AZAMGARH | 37 | 0 | 0 | 0 | 0 | 0.393 | 0 | 68.31 | 0 | 0 | 0 |
| 49 | MAU | 52 | 0 | 0 | 0 | 0 | 0.195 | 0 | 73.125 | 0 | 0 | 0 |
| 50 | BALLIA | 17 | 0 | 0 | 0 | 0 | 0.094 | 0 | 95.5 | 0 | 0 | 0 |
| AZAMGARH RANGE | | 106 | 0 | 0 | 0 | 0 | 0.682 | 0 | 236.935 | 0 | 0 | 0 |
| VARANASI ZONE | | 658 | 0.125 | 0 | 0 | 0 | 4.5 | 0 | 4307.34 | 0 | 0 | 0 |

TABLE – 73 Contd
Amount of Drugs Seized or Recovered During 2016 (DISTT/RANGE/ZONE)

| SL | District/Range/Zone | Cases Reported | Opium | | Morphine | | Heroin | | Ganja | | Hashish | |
|---------------------------|---------------------|----------------|----------------|----------|--------------|----------|---------------|----------|----------------|----------|----------|----------|
| | | | KG | Litre | KG | Litre | KG | Litre | KG | Litre | KG | Litre |
| 1 | 2 | 3 | 4 | 5 | 6 | 7 | 8 | 9 | 10 | 11 | 12 | 13 |
| 51 | ALLAHABAD | 114 | 0 | 0 | 0 | 0 | 2.151 | 0 | 1607.77 | 0 | 0 | 0 |
| 52 | FATEHPUR | 72 | 0 | 0 | 0 | 0 | 0.999 | 0 | 73.89 | 0 | 0 | 0 |
| 53 | PRATAPGARH | 45 | 0 | 0 | 0 | 0 | 0.296 | 0 | 80.64 | 0 | 0 | 0 |
| 54 | KAUSHAMBI | 21 | 0 | 0 | 0 | 0 | 0.008 | 0 | 896.029 | 0 | 0 | 0 |
| ALLAHABAD RANGE | | 252 | 0 | 0 | 0 | 0 | 3.454 | 0 | 2658.33 | 0 | 0 | 0 |
| 55 | BANDA | 48 | 0 | 0 | 0 | 0 | 0.083 | 0 | 97.24 | 0 | 0 | 0 |
| 56 | HAMIRPUR | 33 | 0 | 0 | 0 | 0 | 0.047 | 0 | 28.46 | 0 | 0 | 0 |
| 57 | MAHOBA | 27 | 0 | 0 | 0 | 0 | 0 | 0 | 53.81 | 0 | 0 | 0 |
| 58 | CHITRAKOOT | 19 | 0 | 0 | 0 | 0 | 0 | 0 | 64.32 | 0 | 0 | 0 |
| CH. DHAM RANGE | | 127 | 0 | 0 | 0 | 0 | 0.13 | 0 | 243.83 | 0 | 0 | 0 |
| ALLAHABAD ZONE | | 379 | 0 | 0 | 0 | 0 | 3.584 | 0 | 2902.16 | 0 | 0 | 0 |
| 59 | KANPUR NAGAR | 281 | 0 | 0 | 0 | 0 | 2.095 | 0 | 61.129 | 0 | 0 | 0 |
| 60 | KANPUR DEHAT | 41 | 0.02 | 0 | 0 | 0 | 0.094 | 0 | 28.9 | 0 | 0 | 0 |
| 61 | FATEHGARH | 79 | 0 | 0 | 0 | 0 | 0.458 | 0 | 0 | 0 | 0 | 0 |
| 62 | ETAHAH | 98 | 0 | 0 | 0 | 0 | 0.49 | 0 | 35.055 | 0 | 0 | 0 |
| 63 | KANNAUJ | 54 | 0 | 0 | 0 | 0 | 0.002 | 0 | 0 | 0 | 0 | 0 |
| 64 | AURAIYA | 23 | 0 | 0 | 0 | 0 | 0.265 | 0 | 1579 | 0 | 0 | 0 |
| KANPUR RANGE | | 576 | 0.02 | 0 | 0 | 0 | 3.404 | 0 | 1704.08 | 0 | 0 | 0 |
| 65 | JHANSI | 20 | 0 | 0 | 0 | 0 | 0 | 0 | 88.838 | 0 | 0 | 0 |
| 66 | JALAUN | 27 | 0 | 0 | 0 | 0 | 0.704 | 0 | 15.65 | 0 | 0 | 0 |
| 67 | LALITPUR | 28 | 97 | 0 | 0 | 0 | 0 | 0 | 38.844 | 0 | 0 | 0 |
| JHANSI RANGE | | 75 | 97 | 0 | 0 | 0 | 0.704 | 0 | 143.332 | 0 | 0 | 0 |
| KANPUR ZONE | | 651 | 97.02 | 0 | 0 | 0 | 4.108 | 0 | 1847.42 | 0 | 0 | 0 |
| 68 | AGRA | 239 | 1.1 | 0 | 0 | 0 | 1.103 | 0 | 213.577 | 0 | 0 | 0 |
| 69 | MATHURA | 455 | 0 | 0 | 0 | 0 | 0.308 | 0 | 320 | 0 | 0 | 0 |
| 70 | MAINPURI | 9 | 0 | 0 | 0 | 0 | 0.631 | 0 | 0.4 | 0 | 0 | 0 |
| 71 | FIROZABAD | 244 | 0 | 0 | 0 | 0 | 0.07 | 0 | 8 | 0 | 0 | 0 |
| AGRA RANGE | | 947 | 1.1 | 0 | 0 | 0 | 2.112 | 0 | 541.977 | 0 | 0 | 0 |
| 72 | ALIGARH | 509 | 0 | 0 | 0 | 0 | 2.34 | 0 | 91.12 | 0 | 0 | 0 |
| 73 | ETAH | 117 | 0.4 | 0 | 0 | 0 | 0 | 0 | 0.2 | 0 | 0 | 0 |
| 74 | KASGANJ | 78 | 0 | 0 | 0 | 0 | 0.875 | 0 | 2 | 0 | 0 | 0 |
| 75 | HATHRUS | 170 | 0 | 0 | 0 | 0 | 0.02 | 0 | 86.33 | 0 | 0 | 0 |
| ALIGARH RANGE | | 874 | 0.4 | 0 | 0 | 0 | 3.235 | 0 | 179.65 | 0 | 0 | 0 |
| AGRA ZONE | | 1821 | 1.5 | 0 | 0 | 0 | 5.347 | 0 | 721.627 | 0 | 0 | 0 |
| 76 | GRP | 779 | 9.348 | 0 | 0 | 0 | 1.552 | 0 | 79.023 | 0 | 0 | 0 |
| TOTAL ALL DISTRICT | | 6834 | 161.393 | 0 | 8.361 | 0 | 43.716 | 0 | 11839.1 | 0 | 0 | 0 |

TABLE – 73 Contd
Amount of Drugs Seized or Recovered During 2016 (DISTT/RANGE/ZONE)

| SL | District/Range/Zone | Cocaine | | Methaqualone | | Ephedrine | | LSD | | AceticAnhydride | |
|-------------------------|---------------------|--------------|----------|--------------|----------|-----------|----------|----------|----------|-----------------|----------|
| | | KG | Litre | KG | Litre | KG | Litre | KG | Litre | KG | Litre |
| 1 | 2 | 14 | 15 | 16 | 17 | 18 | 19 | 20 | 21 | 22 | 23 |
| 1 | MEERUT | 0 | 0 | 0 | 0 | 0 | 0 | 0 | 0 | 0 | 0 |
| 2 | BULANDSHAHAR | 0 | 0 | 8.27 | 0 | 0 | 0 | 0 | 0 | 0 | 0 |
| 3 | GHAZIABAD | 0 | 0 | 0 | 0 | 0 | 0 | 0 | 0 | 0 | 0 |
| 4 | G.B. NAGAR | 0 | 0 | 0 | 0 | 0 | 0 | 0 | 0 | 0 | 0 |
| 5 | BAGPAT | 0 | 0 | 0 | 0 | 0 | 0 | 0 | 0 | 0 | 0 |
| 6 | HAPUR | 0 | 0 | 0 | 0 | 0 | 0 | 0 | 0 | 0 | 0 |
| MEERUT RANGE | | 0 | 0 | 8.27 | 0 | 0 | 0 | 0 | 0 | 0 | 0 |
| 7 | SAHARANPUR | 0 | 0 | 0 | 0 | 0 | 0 | 0 | 0 | 0 | 0 |
| 8 | MUZZAFARNAGAR | 0 | 0 | 0 | 0 | 0 | 0 | 0 | 0 | 0 | 0 |
| 9 | SHAMLI | 0 | 0 | 0 | 0 | 0 | 0 | 0 | 0 | 0 | 0 |
| SAHARANPUR RANGE | | 0 | 0 | 0 | 0 | 0 | 0 | 0 | 0 | 0 | 0 |
| MEERUT ZONE | | 0 | 0 | 8.27 | 0 | 0 | 0 | 0 | 0 | 0 | 0 |
| 10 | BAREILLY | 0 | 0 | 0 | 0 | 0 | 0 | 0 | 0 | 0 | 0 |
| 11 | SHAHJAHANPUR | 0.728 | 0 | 0 | 0 | 0 | 0 | 0 | 0 | 0 | 0 |
| 12 | PILIBHIT | 0 | 0 | 0 | 0 | 0 | 0 | 0 | 0 | 0 | 0 |
| 13 | BADAUN | 0 | 0 | 0 | 0 | 0 | 0 | 0 | 0 | 0 | 0 |
| BAREILLY RANGE | | 0.728 | 0 | 0 | 0 | 0 | 0 | 0 | 0 | 0 | 0 |
| 14 | MORADABAD | 0 | 0 | 0 | 0 | 0 | 0 | 0 | 0 | 0 | 0 |
| 15 | RAMPUR | 0 | 0 | 0 | 0 | 0 | 0 | 0 | 0 | 0 | 0 |
| 16 | BIJNOR | 0 | 0 | 0 | 0 | 0 | 0 | 0 | 0 | 0 | 0 |
| 17 | AMROHA | 0 | 0 | 0 | 0 | 0 | 0 | 0 | 0 | 0 | 0 |
| 18 | SAMBHAL | 0 | 0 | 0 | 0 | 0 | 0 | 0 | 0 | 0 | 0 |
| MORADABAD RANGE | | 0 | 0 | 0 | 0 | 0 | 0 | 0 | 0 | 0 | 0 |
| BAREILLY ZONE | | 0.728 | 0 | 0 | 0 | 0 | 0 | 0 | 0 | 0 | 0 |
| 19 | LUCKNOW | 0 | 0 | 0 | 0 | 0 | 0 | 0 | 0 | 0 | 0 |
| 20 | RAIBARELI | 0 | 0 | 0 | 0 | 0 | 0 | 0 | 0 | 0 | 0 |
| 21 | UNNAO | 0 | 0 | 0 | 0 | 0 | 0 | 0 | 0 | 0 | 0 |
| 22 | KHIRI | 0 | 0 | 0 | 0 | 0 | 0 | 0 | 0 | 0 | 0 |
| 23 | SITAPUR | 0 | 0 | 0 | 0 | 0 | 0 | 0 | 0 | 0 | 0 |
| 24 | HARDOI | 0 | 0 | 0 | 0 | 0 | 0 | 0 | 0 | 0 | 0 |
| LUCKNOW RANGE | | 0 | 0 | 0 | 0 | 0 | 0 | 0 | 0 | 0 | 0 |
| 25 | FAIZABAD | 0 | 0 | 0 | 0 | 0 | 0 | 0 | 0 | 0 | 0 |
| 26 | BARABANKI | 0 | 0 | 0 | 0 | 0 | 0 | 0 | 0 | 0 | 0 |
| 27 | SULTANPUR | 0 | 0 | 0 | 0 | 0 | 0 | 0 | 0 | 0 | 0 |
| 28 | AMBEDKANAGAR | 0 | 0 | 0 | 0 | 0 | 0 | 0 | 0 | 0 | 0 |
| 29 | AMETHI | 0 | 0 | 0 | 0 | 0 | 0 | 0 | 0 | 0 | 0 |
| FAIZABAD RANGE | | 0 | 0 | 0 | 0 | 0 | 0 | 0 | 0 | 0 | 0 |
| LUCKNOW ZONE | | 0 | 0 | 0 | 0 | 0 | 0 | 0 | 0 | 0 | 0 |

TABLE – 73 Contd
Amount of Drugs Seized or Recovered During 2016 (DISTT/RANGE/ZONE)

| SL | District/Range/Zone | Cocaine | | Methaqualone | | Ephedrine | | LSD | | AceticAnhydride | |
|------------------------|---------------------|----------|----------|--------------|----------|-----------|----------|----------|----------|-----------------|----------|
| | | KG | Litre | KG | Litre | KG | Litre | KG | Litre | KG | Litre |
| 1 | 2 | 14 | 15 | 16 | 17 | 18 | 19 | 20 | 21 | 22 | 23 |
| 30 | GORAKHPUR | 0 | 0 | 0 | 0 | 0 | 0 | 0 | 0 | 0 | 0 |
| 31 | DEORIA | 0 | 0 | 0 | 0 | 0 | 0 | 0 | 0 | 0 | 0 |
| 32 | MAHARAJGANJ | 0 | 0 | 0 | 0 | 0 | 0 | 0 | 0 | 0 | 0 |
| 33 | KUSHINAGAR | 0 | 0 | 0 | 0 | 0 | 0 | 0 | 0 | 0 | 0 |
| GORAKHPUR RANGE | | 0 | 0 | 0 | 0 | 0 | 0 | 0 | 0 | 0 | 0 |
| 34 | GONDA | 0 | 0 | 0 | 0 | 0 | 0 | 0 | 0 | 0 | 0 |
| 35 | BALRAMPUR | 0 | 0 | 0 | 0 | 0 | 0 | 0 | 0 | 0 | 0 |
| 36 | BAHRAICH | 0 | 0 | 0 | 0 | 0 | 0 | 0 | 0 | 0 | 0 |
| 37 | SHRAVASTI | 0 | 0 | 0 | 0 | 0 | 0 | 0 | 0 | 0 | 0 |
| DEVIPATAN RANGE | | 0 | 0 | 0 | 0 | 0 | 0 | 0 | 0 | 0 | 0 |
| 38 | BASTI | 0 | 0 | 0 | 0 | 0 | 0 | 0 | 0 | 0 | 0 |
| 39 | SIDHARTHANAGAR | 0 | 0 | 0 | 0 | 0 | 0 | 0 | 0 | 0 | 0 |
| 40 | ST. KABIR NAGAR | 0 | 0 | 0 | 0 | 0 | 0 | 0 | 0 | 0 | 0 |
| BASTI RANGE | | 0 | 0 | 0 | 0 | 0 | 0 | 0 | 0 | 0 | 0 |
| GORAKHPUR ZONE | | 0 | 0 | 0 | 0 | 0 | 0 | 0 | 0 | 0 | 0 |
| 41 | VARANASI | 0 | 0 | 0 | 0 | 0 | 0 | 0 | 0 | 0 | 0 |
| 42 | GHAZIPUR | 0 | 0 | 0 | 0 | 0 | 0 | 0 | 0 | 0 | 0 |
| 43 | JAUNPUR | 0 | 0 | 0 | 0 | 0 | 0 | 0 | 0 | 0 | 0 |
| 44 | CHANDALI | 0 | 0 | 0 | 0 | 0 | 0 | 0 | 0 | 0 | 0 |
| VARANASI RANGE | | 0 | 0 | 0 | 0 | 0 | 0 | 0 | 0 | 0 | 0 |
| 45 | MIRZAPUR | 0 | 0 | 0 | 0 | 0 | 0 | 0 | 0 | 0 | 0 |
| 46 | SONBHADRA | 0 | 0 | 0 | 0 | 0 | 0 | 0 | 0 | 0 | 0 |
| 47 | BHADOHI | 0 | 0 | 0 | 0 | 0 | 0 | 0 | 0 | 0 | 0 |
| MIRZAPUR RANGE | | 0 | 0 | 0 | 0 | 0 | 0 | 0 | 0 | 0 | 0 |
| 48 | AZAMGARH | 0 | 0 | 0 | 0 | 0 | 0 | 0 | 0 | 0 | 0 |
| 49 | MAU | 0 | 0 | 0 | 0 | 0 | 0 | 0 | 0 | 0 | 0 |
| 50 | BALLIA | 0 | 0 | 0 | 0 | 0 | 0 | 0 | 0 | 0 | 0 |
| AZAMGARH RANGE | | 0 | 0 | 0 | 0 | 0 | 0 | 0 | 0 | 0 | 0 |
| VARANASI ZONE | | 0 | 0 | 0 | 0 | 0 | 0 | 0 | 0 | 0 | 0 |

TABLE – 73 Contd
Amount of Drugs Seized or Recovered During 2016 (DISTT/RANGE/ZONE)

| SL | District/Range/Zone | Cocaine | | Methaqualone | | Ephedrine | | LSD | | AceticAnhydride | |
|---------------------------|---------------------|--------------|----------|--------------|----------|-----------|----------|----------|----------|-----------------|----------|
| | | KG | Litre | KG | Litre | KG | Litre | KG | Litre | KG | Litre |
| 1 | 2 | 14 | 15 | 16 | 17 | 18 | 19 | 20 | 21 | 22 | 23 |
| 51 | ALLAHABAD | 0 | 0 | 0 | 0 | 0 | 0 | 0 | 0 | 0 | 0 |
| 52 | FATEHPUR | 0 | 0 | 0 | 0 | 0 | 0 | 0 | 0 | 0 | 0 |
| 53 | PRATAPGARH | 0 | 0 | 0 | 0 | 0 | 0 | 0 | 0 | 0 | 0 |
| 54 | KAUSHAMBI | 0 | 0 | 0 | 0 | 0 | 0 | 0 | 0 | 0 | 0 |
| ALLAHABAD RANGE | | 0 | 0 | 0 | 0 | 0 | 0 | 0 | 0 | 0 | 0 |
| 55 | BANDA | 0 | 0 | 0 | 0 | 0 | 0 | 0 | 0 | 0 | 0 |
| 56 | HAMIRPUR | 0 | 0 | 0 | 0 | 0 | 0 | 0 | 0 | 0 | 0 |
| 57 | MAHOBA | 0 | 0 | 0 | 0 | 0 | 0 | 0 | 0 | 0 | 0 |
| 58 | CHITRAKOOT | 0 | 0 | 0 | 0 | 0 | 0 | 0 | 0 | 0 | 0 |
| CH. DHAM RANGE | | 0 | 0 | 0 | 0 | 0 | 0 | 0 | 0 | 0 | 0 |
| ALLAHABAD ZONE | | 0 | 0 | 0 | 0 | 0 | 0 | 0 | 0 | 0 | 0 |
| 59 | KANPUR NAGAR | 0 | 0 | 0 | 0 | 0 | 0 | 0 | 0 | 0 | 0 |
| 60 | KANPUR DEHAT | 0 | 0 | 0 | 0 | 0 | 0 | 0 | 0 | 0 | 0 |
| 61 | FATEHGARH | 0 | 0 | 0 | 0 | 0 | 0 | 0 | 0 | 0 | 0 |
| 62 | ETAHAH | 0 | 0 | 0 | 0 | 0 | 0 | 0 | 0 | 0 | 0 |
| 63 | KANNAUJ | 0 | 0 | 0 | 0 | 0 | 0 | 0 | 0 | 0 | 0 |
| 64 | AURAIYA | 0 | 0 | 0 | 0 | 0 | 0 | 0 | 0 | 0 | 0 |
| KANPUR RANGE | | 0 | 0 | 0 | 0 | 0 | 0 | 0 | 0 | 0 | 0 |
| 65 | JHANSI | 0 | 0 | 0 | 0 | 0 | 0 | 0 | 0 | 0 | 0 |
| 66 | JALAUN | 0 | 0 | 0 | 0 | 0 | 0 | 0 | 0 | 0 | 0 |
| 67 | LALITPUR | 0 | 0 | 0 | 0 | 0 | 0 | 0 | 0 | 0 | 0 |
| JHANSI RANGE | | 0 | 0 | 0 | 0 | 0 | 0 | 0 | 0 | 0 | 0 |
| KANPUR ZONE | | 0 | 0 | 0 | 0 | 0 | 0 | 0 | 0 | 0 | 0 |
| 68 | AGRA | 0 | 0 | 0 | 0 | 0 | 0 | 0 | 0 | 0 | 0 |
| 69 | MATHURA | 0 | 0 | 0 | 0 | 0 | 0 | 0 | 0 | 0 | 0 |
| 70 | MAINPURI | 0 | 0 | 0 | 0 | 0 | 0 | 0 | 0 | 0 | 0 |
| 71 | FIROZABAD | 0 | 0 | 0 | 0 | 0 | 0 | 0 | 0 | 0 | 0 |
| AGRA RANGE | | 0 | 0 | 0 | 0 | 0 | 0 | 0 | 0 | 0 | 0 |
| 72 | ALIGARH | 0 | 0 | 0 | 0 | 0 | 0 | 0 | 0 | 0 | 0 |
| 73 | ETAH | 0 | 0 | 0 | 0 | 0 | 0 | 0 | 0 | 0 | 0 |
| 74 | KASGANJ | 0 | 0 | 0 | 0 | 0 | 0 | 0 | 0 | 0 | 0 |
| 75 | HATHRUS | 0 | 0 | 0 | 0 | 0 | 0 | 0 | 0 | 0 | 0 |
| ALIGARH RANGE | | 0 | 0 | 0 | 0 | 0 | 0 | 0 | 0 | 0 | 0 |
| AGRA ZONE | | 0 | 0 | 0 | 0 | 0 | 0 | 0 | 0 | 0 | 0 |
| 76 | GRP | 0 | 0 | 0 | 0 | 0 | 0 | 0 | 0 | 0 | 0 |
| TOTAL ALL DISTRICT | | 0.728 | 0 | 8.27 | 0 | 0 | 0 | 0 | 0 | 0 | 0 |

TABLE – 73 Contd
Amount of Drugs Seized or Recovered During 2016 (DISTT/RANGE/ZONE)

| SL | District/Range/Zone | Amphetamine | | Charas | | Phensidyl | | Others | | Total | |
|-------------------------|---------------------|-------------|----------|----------------|----------|-----------|----------|-----------------|----------|-----------------|----------|
| | | KG | Litre | KG | Litre | KG | Litre | KG | Litre | KG | Litre |
| 1 | 2 | 24 | 25 | 26 | 27 | 28 | 29 | 30 | 31 | 32 | 33 |
| 1 | MEERUT | 0 | 0 | 8.533 | 0 | 0 | 0 | 21 | 0 | 29.813 | 0 |
| 2 | BULANDSHAHAR | 0 | 0 | 1.87 | 0 | 0 | 0 | 8.6 | 0 | 23.24 | 0 |
| 3 | GHAZIABAD | 0 | 0 | 2.1 | 0 | 0 | 0 | 873.64 | 0 | 1201.209 | 0 |
| 4 | G.B. NAGAR | 0 | 0 | 2.11 | 0 | 0 | 0 | 47.6 | 0 | 378.57 | 0 |
| 5 | BAGPAT | 0 | 0 | 7.1 | 0 | 0 | 0 | 24.9 | 0 | 33.61 | 0 |
| 6 | HAPUR | 0 | 0 | 0.25 | 0 | 0 | 0 | 3 | 0 | 6.132 | 0 |
| MEERUT RANGE | | 0 | 0 | 21.963 | 0 | 0 | 0 | 978.74 | 0 | 1672.574 | 0 |
| 7 | SAHARANPUR | 0 | 0 | 7.24 | 0 | 0 | 0 | 537.2 | 0 | 587.653 | 0 |
| 8 | MUZZAFARNAGAR | 0 | 0 | 135.51 | 0 | 0 | 0 | 127 | 0 | 264.093 | 0 |
| 9 | SHAMLI | 0 | 0 | 0.098 | 0 | 0 | 0 | 1385.7 | 0 | 1385.808 | 0 |
| SAHARANPUR RANGE | | 0 | 0 | 142.848 | 0 | 0 | 0 | 2049.9 | 0 | 2237.554 | 0 |
| MEERUT ZONE | | 0 | 0 | 164.811 | 0 | 0 | 0 | 3028.64 | 0 | 3910.128 | 0 |
| 10 | BAREILLY | 0 | 0 | 2.61 | 0 | 0 | 0 | 145 | 0 | 187.55 | 0 |
| 11 | SHAHJAHANPUR | 0 | 0 | 4.59 | 0 | 0 | 0 | 23 | 0 | 33.116 | 0 |
| 12 | PILIBHIT | 0 | 0 | 38.089 | 0 | 0 | 0 | 59.25 | 0 | 98.294 | 0 |
| 13 | BADAUN | 0 | 0 | 1.9 | 0 | 0 | 0 | 0.13 | 0 | 76.62 | 0 |
| BAREILLY RANGE | | 0 | 0 | 47.189 | 0 | 0 | 0 | 227.38 | 0 | 395.58 | 0 |
| 14 | MORADABAD | 0 | 0 | 15.33 | 0 | 0 | 0 | 0.5 | 0 | 19.72 | 0 |
| 15 | RAMPUR | 0 | 0 | 62.93 | 0 | 0 | 0 | 23 | 0 | 87.316 | 0 |
| 16 | BIJNOR | 0 | 0 | 0.596 | 0 | 0 | 0 | 54.15 | 0 | 54.746 | 0 |
| 17 | AMROHA | 0 | 0 | 3.041 | 0 | 0 | 0 | 230.7 | 0 | 234.009 | 0 |
| 18 | SAMBHAL | 0 | 0 | 1.77 | 0 | 0 | 0 | 235 | 0 | 237.28 | 0 |
| MORADABAD RANGE | | 0 | 0 | 83.667 | 0 | 0 | 0 | 543.35 | 0 | 633.071 | 0 |
| BAREILLY ZONE | | 0 | 0 | 130.856 | 0 | 0 | 0 | 770.73 | 0 | 1028.651 | 0 |
| 19 | LUCKNOW | 0 | 0 | 0.95 | 0 | 0 | 0 | 0 | 0 | 277.742 | 0 |
| 20 | RAIBARELI | 0 | 0 | 0 | 0 | 0 | 0 | 42.3 | 0 | 84.807 | 0 |
| 21 | UNNAO | 0 | 0 | 2.739 | 0 | 0 | 0 | 1.25 | 0 | 96.116 | 0 |
| 22 | KHIRI | 0 | 0 | 13.216 | 0 | 0 | 0 | 12.36 | 0 | 26.011 | 0 |
| 23 | SITAPUR | 0 | 0 | 0 | 0 | 0 | 0 | 0 | 0 | 1.396 | 0 |
| 24 | HARDOI | 0 | 0 | 0.381 | 0 | 0 | 0 | 0.075 | 0 | 33.837 | 0 |
| LUCKNOW RANGE | | 0 | 0 | 17.286 | 0 | 0 | 0 | 55.985 | 0 | 519.909 | 0 |
| 25 | FAIZABAD | 0 | 0 | 0 | 0 | 0 | 0 | 0 | 0 | 48.12 | 0 |
| 26 | BARABANKI | 0 | 0 | 0 | 0 | 0 | 0 | 2467 | 0 | 2491.46 | 0 |
| 27 | SULTANPUR | 0 | 0 | 0.16 | 0 | 0 | 0 | 1.098 | 0 | 26.225 | 0 |
| 28 | AMBEDKANAGAR | 0 | 0 | 0 | 0 | 0 | 0 | 0 | 0 | 388.74 | 0 |
| 29 | AMETHI | 0 | 0 | 0 | 0 | 0 | 0 | 0 | 0 | 7.598 | 0 |
| FAIZABAD RANGE | | 0 | 0 | 0.16 | 0 | 0 | 0 | 2468.098 | 0 | 2962.143 | 0 |
| LUCKNOW ZONE | | 0 | 0 | 17.446 | 0 | 0 | 0 | 2524.083 | 0 | 3482.052 | 0 |

TABLE – 73 Contd
Amount of Drugs Seized or Recovered During 2016 (DISTT/RANGE/ZONE)

| SL | District/Range/Zone | Amphetamine | | Charas | | Phensidyl | | Others | | Total | |
|------------------------|---------------------|-------------|----------|----------------|----------|-----------|----------|---------------|----------|-----------------|----------|
| | | KG | Litre | KG | Litre | KG | Litre | KG | Litre | KG | Litre |
| 1 | 2 | 24 | 25 | 26 | 27 | 28 | 29 | 30 | 31 | 32 | 33 |
| 30 | GORAKHPUR | 0 | 0 | 0.6 | 0 | 0 | 0 | 0 | 0 | 32.923 | 0 |
| 31 | DEORIA | 0 | 0 | 0.982 | 0 | 0 | 0 | 0 | 0 | 92.988 | 0 |
| 32 | MAHARAJGANJ | 0 | 0 | 29.304 | 0 | 0 | 0 | 0 | 0 | 49.813 | 0 |
| 33 | KUSHINAGAR | 0 | 0 | 1.975 | 0 | 0 | 0 | 0 | 0 | 25.25 | 0 |
| GORAKHPUR RANGE | | 0 | 0 | 32.861 | 0 | 0 | 0 | 0 | 0 | 200.974 | 0 |
| 34 | GONDA | 0 | 0 | 20.11 | 0 | 0 | 0 | 0 | 0 | 36.234 | 0 |
| 35 | BALRAMPUR | 0 | 0 | 17.5 | 0 | 0 | 0 | 0 | 0 | 19.954 | 0 |
| 36 | BAHRAICH | 0 | 0 | 59.25 | 0 | 0 | 0 | 0 | 0 | 65.574 | 0 |
| 37 | SHRAVASTI | 0 | 0 | 14.33 | 0 | 0 | 0 | 0 | 0 | 42.13 | 0 |
| DEVIPATAN RANGE | | 0 | 0 | 111.19 | 0 | 0 | 0 | 0 | 0 | 163.892 | 0 |
| 38 | BASTI | 0 | 0 | 5.011 | 0 | 0 | 0 | 0 | 0 | 53.721 | 0 |
| 39 | SIDHARTHANAGAR | 0 | 0 | 20.37 | 0 | 0 | 0 | 9.55 | 0 | 36.132 | 0 |
| 40 | ST. KABIR NAGAR | 0 | 0 | 0 | 0 | 0 | 0 | 0 | 0 | 16.927 | 0 |
| BASTI RANGE | | 0 | 0 | 25.381 | 0 | 0 | 0 | 9.55 | 0 | 106.78 | 0 |
| GORAKHPUR ZONE | | 0 | 0 | 169.432 | 0 | 0 | 0 | 9.55 | 0 | 471.646 | 0 |
| 41 | VARANASI | 0 | 0 | 0 | 0 | 0 | 0 | 6.854 | 0 | 1010.87 | 0 |
| 42 | GHAZIPUR | 0 | 0 | 2 | 0 | 0 | 0 | 0 | 0 | 97.571 | 0 |
| 43 | JAUNPUR | 0 | 0 | 0 | 0 | 0 | 0 | 0 | 0 | 119.457 | 0 |
| 44 | CHANDAULI | 0 | 0 | 0 | 0 | 0 | 0 | 0 | 0 | 126.693 | 0 |
| VARANASI RANGE | | 0 | 0 | 2 | 0 | 0 | 0 | 6.854 | 0 | 1354.591 | 0 |
| 45 | MIRZAPUR | 0 | 0 | 0 | 0 | 0 | 0 | 16 | 0 | 28.878 | 0 |
| 46 | SONBHADRA | 0 | 0 | 0 | 0 | 0 | 0 | 0.198 | 0 | 2527.558 | 0 |
| 47 | BHADOHI | 0 | 0 | 0 | 0 | 0 | 0 | 0 | 0 | 188.373 | 0 |
| MIRZAPUR RANGE | | 0 | 0 | 0 | 0 | 0 | 0 | 16.198 | 0 | 2744.809 | 0 |
| 48 | AZAMGARH | 0 | 0 | 0 | 0 | 0 | 0 | 0 | 0 | 68.703 | 0 |
| 49 | MAU | 0 | 0 | 2.09 | 0 | 0 | 0 | 0 | 0 | 75.41 | 0 |
| 50 | BALLIA | 0 | 0 | 0 | 0 | 0 | 0 | 0 | 0 | 95.594 | 0 |
| AZAMGARH RANGE | | 0 | 0 | 2.09 | 0 | 0 | 0 | 0 | 0 | 239.707 | 0 |
| VARANASI ZONE | | 0 | 0 | 4.09 | 0 | 0 | 0 | 23.052 | 0 | 4339.107 | 0 |

TABLE – 73 Contd
Amount of Drugs Seized or Recovered During 2016 (DISTT/RANGE/ZONE)

| SL | District/Range/Zone | Amphetamine | | Charas | | Phensidyl | | Others | | Total | |
|---------------------------|---------------------|-------------|----------|----------------|----------|-----------|----------|-----------------|------------|------------------|------------|
| | | KG | Litre | KG | Litre | KG | Litre | KG | Litre | KG | Litre |
| 1 | 2 | 24 | 25 | 26 | 27 | 28 | 29 | 30 | 31 | 32 | 33 |
| 51 | ALLAHABAD | 0 | 0 | 0 | 0 | 0 | 0 | 0 | 0 | 1609.921 | 0 |
| 52 | FATEHPUR | 0 | 0 | 0.65 | 0 | 0 | 0 | 16.5 | 0 | 92.039 | 0 |
| 53 | PRATAPGARH | 0 | 0 | 0 | 0 | 0 | 0 | 0.928 | 0 | 81.864 | 0 |
| 54 | KAUSHAMBI | 0 | 0 | 0 | 0 | 0 | 0 | 0 | 0 | 896.037 | 0 |
| ALLAHABAD RANGE | | 0 | 0 | 0.65 | 0 | 0 | 0 | 17.428 | 0 | 2679.861 | 0 |
| 55 | BANDA | 0 | 0 | 0 | 0 | 0 | 0 | 0 | 0 | 97.323 | 0 |
| 56 | HAMIRPUR | 0 | 0 | 0 | 0 | 0 | 0 | 0 | 0 | 28.507 | 0 |
| 57 | MAHOBA | 0 | 0 | 0 | 0 | 0 | 0 | 0 | 0 | 53.81 | 0 |
| 58 | CHITRAKOOT | 0 | 0 | 0 | 0 | 0 | 0 | 0 | 0 | 64.32 | 0 |
| CH. DHAM RANGE | | 0 | 0 | 0 | 0 | 0 | 0 | 0 | 0 | 243.96 | 0 |
| ALLAHABAD ZONE | | 0 | 0 | 0.65 | 0 | 0 | 0 | 17.428 | 0 | 2923.821 | 0 |
| 59 | KANPUR NAGAR | 0 | 0 | 67.456 | 0 | 0 | 0 | 0 | 0 | 130.68 | 0 |
| 60 | KANPUR DEHAT | 0 | 0 | 10.915 | 0 | 0 | 0 | 0 | 800 | 39.929 | 800 |
| 61 | FATEHGARH | 0 | 0 | 1.7 | 0 | 0 | 0 | 16.555 | 0 | 18.713 | 0 |
| 62 | ETAWAH | 0 | 0 | 0.85 | 0 | 0 | 0 | 0 | 0 | 36.395 | 0 |
| 63 | KANNAUJ | 0 | 0 | 1.345 | 0 | 0 | 0 | 0 | 0 | 1.347 | 0 |
| 64 | AURAIYA | 0 | 0 | 0.68 | 0 | 0 | 0 | 0.23 | 0 | 1580.175 | 0 |
| KANPUR RANGE | | 0 | 0 | 82.946 | 0 | 0 | 0 | 16.785 | 800 | 1807.239 | 800 |
| 65 | JHANSI | 0 | 0 | 3.835 | 0 | 0 | 0 | 0 | 0 | 92.673 | 0 |
| 66 | JALAUN | 0 | 0 | 1.95 | 0 | 0 | 0 | 0 | 0 | 18.304 | 0 |
| 67 | LALITPUR | 0 | 0 | 0.5 | 0 | 0 | 0 | 0 | 0 | 136.344 | 0 |
| JHANSI RANGE | | 0 | 0 | 6.285 | 0 | 0 | 0 | 0 | 0 | 247.321 | 0 |
| KANPUR ZONE | | 0 | 0 | 89.231 | 0 | 0 | 0 | 16.785 | 800 | 2054.560 | 800 |
| 68 | AGRA | 0 | 0 | 32.462 | 0 | 0 | 0 | 154.5 | 0 | 402.742 | 0 |
| 69 | MATHURA | 0 | 0 | 7.58 | 0 | 0 | 0 | 235.162 | 0 | 563.05 | 0 |
| 70 | MAINPURI | 0 | 0 | 0.9 | 0 | 0 | 0 | 0 | 0 | 1.931 | 0 |
| 71 | FIROZABAD | 0 | 0 | 33.57 | 0 | 0 | 0 | 0.045 | 0 | 41.685 | 0 |
| AGRA RANGE | | 0 | 0 | 74.512 | 0 | 0 | 0 | 389.707 | 0 | 1009.408 | 0 |
| 72 | ALIGARH | 0 | 0 | 27.295 | 0 | 0 | 0 | 0 | 0 | 120.755 | 0 |
| 73 | ETAH | 0 | 0 | 1.64 | 0 | 0 | 0 | 0 | 0 | 2.24 | 0 |
| 74 | KASGANJ | 0 | 0 | 0.25 | 0 | 0 | 0 | 0 | 0 | 3.125 | 0 |
| 75 | HATHRUS | 0 | 0 | 0 | 0 | 0 | 0 | 0.25 | 0 | 86.6 | 0 |
| ALIGARH RANGE | | 0 | 0 | 29.185 | 0 | 0 | 0 | 0.25 | 0 | 212.72 | 0 |
| AGRA ZONE | | 0 | 0 | 103.697 | 0 | 0 | 0 | 389.957 | 0 | 1222.128 | 0 |
| 76 | GRP | 0 | 0 | 19 | 0 | 0 | 0 | 7.481 | 0 | 116.404 | 0 |
| TOTAL ALL DISTRICT | | 0 | 0 | 699.213 | 0 | 0 | 0 | 6787.706 | 800 | 19548.497 | 800 |

TABLE – 74
Seizure under Excise Act During 2016 (DISTT/RANGE/ZONE)

| SL | District | ExciseCasesReported | Total Liquour Seized | Desi Or CountryMade | FactoryMadeIllegal | Others |
|-------------------------|--------------|---------------------|----------------------------|------------------------|--------------------|--------------|
| 1 | 2 | 1 | 2 | 3 | 4 | 5 |
| 1 | MEERUT | 1250 | 208600 | 202600 | 6000 | 0 |
| 2 | BULANDSHAHAR | 645 | 84802 | 155 | 82247 | 2400 |
| 3 | GHAZIABAD | 1250 | 124703 | 1415 | 123288 | 0 |
| 4 | G.B. NAGAR | 1111 | 270892 | 569 | 270323 | 0 |
| 5 | BAGPAT | 653 | 80285 | 70210 | 10075 | 0 |
| 6 | HAPUR | 289 | 25381 | 13040 | 12341 | 0 |
| MEERUT RANGE | | 5198 | 794663 | 287989 | 504274 | 2400 |
| 7 | SAHARANPUR | 1194 | 139314 | 40451 | 98863 | 0 |
| 8 | MUZAFARNAGAR | 1562 | 93251 | 38990 | 54261 | 0 |
| 9 | SHAMLI | 266 | 85152 | 16289 | 66163 | 2700 |
| SAHARANPUR RANGE | | 3022 | 317717 | 95730 | 219287 | 2700 |
| MEERUT ZONE | | 8220 | 1112380 | 383719 | 723561 | 5100 |
| 10 | BAREILLY | 1060 | 16240 | 15180 | 1060 | 0 |
| 11 | SHAHJAHANPUR | 1576 | 23342 | 23342 | 0 | 0 |
| 12 | PILIBHIT | 1058 | 172795 | 172795 | 0 | 0 |
| 13 | BADAUN | 752 | 7242 | 5299 | 1943 | 0 |
| BAREILLY RANGE | | 4446 | 219619 | 216616 | 3003 | 0 |
| 14 | MORADABAD | 607 | 19786 | 19786 | 0 | 0 |
| 15 | RAMPUR | 920 | 16646 | 14512 | 2134 | 0 |
| 16 | BIJNOR | 1054 | 46082 | 4870 | 41212 | 0 |
| 17 | AMROHA | 747 | 32666 | 27335 | 2781 | 2550 |
| 18 | SAMBHAL | 280 | 29576 | 13517 | 16059 | 0 |
| MORADABAD RANGE | | 3608 | 144756 | 80020 | 62186 | 2550 |
| BAREILLY ZONE | | 8054 | 364375 | 296636 | 65189 | 2550 |
| 19 | LUCKNOW | 470 | 18354 | 18354 | 0 | 0 |
| 20 | RAIBARELI | 1242 | 90334 | 0 | 0 | 90334 |
| 21 | UNNAO | 779 | 16776 | 16776 | 0 | 0 |
| 22 | KHIRI | 1169 | 35073 | 32453 | 2620 | 0 |
| 23 | SITAPUR | 1144 | 11955 | 8895 | 2831 | 229 |
| 24 | HARDOI | 1607 | 32678 | 32678 | 0 | 0 |
| LUCKNOW RANGE | | 6411 | 205170 | 109156 | 5451 | 90563 |
| 25 | FAIZABAD | 832 | 20546 | 16006 | 4540 | 0 |
| 26 | BARABANKI | 504 | 15305 | 11805 | 3500 | 0 |
| 27 | SULTANPUR | 115 | 22587 | 8068 | 12550 | 1969 |
| 28 | AMBEDKANAGAR | 149 | 65222 | 51022 | 14200 | 0 |
| 29 | AMETHI | 136 | 17529 | 17529 | 0 | 0 |
| FAIZABAD RANGE | | 1736 | 141189 | 104430 | 34790 | 1969 |
| LUCKNOW ZONE | | 8147 | 346359 | 213586 | 40241 | 92532 |

TABLE – 74 Contd
Seizure under Excise Act During 2016 (DISTT/RANGE/ZONE)

| SL | District | ExciseCasesReported | Total Liqueur Seized | Desi Or CountryMade | FactoryMadelllegal | Others |
|------------------------|-----------------|---------------------|----------------------|---------------------|--------------------|-------------|
| 1 | 2 | 1 | 2 | 3 | 4 | 5 |
| 30 | GORAKHPUR | 2043 | 60962 | 58712 | 2250 | 0 |
| 31 | DEORIA | 1221 | 46574 | 26424 | 20150 | 0 |
| 32 | MAHARAJGANJ | 1560 | 20142 | 7573 | 11540 | 1029 |
| 33 | KUSHINAGAR | 2294 | 845226 | 720384 | 123421 | 1421 |
| GORAKHPUR RANGE | | 7118 | 972904 | 813093 | 157361 | 2450 |
| 34 | GONDA | 1452 | 26020 | 26020 | 0 | 0 |
| 35 | BALRAMPUR | 576 | 8868 | 8868 | 0 | 0 |
| 36 | BAHRAICH | 1495 | 20983 | 20983 | 0 | 0 |
| 37 | SHRAVASTI | 371 | 4553 | 4443 | 0 | 110 |
| DEVIPATAN RANGE | | 3894 | 60424 | 60314 | 0 | 110 |
| 38 | BASTI | 813 | 55821 | 37787 | 18034 | 0 |
| 39 | SIDHARTHANAGAR | 587 | 26830 | 26830 | 0 | 0 |
| 40 | ST. KABIR NAGAR | 590 | 18503 | 18503 | 0 | 0 |
| BASTI RANGE | | 1990 | 101154 | 83120 | 18034 | 0 |
| GORAKHPUR ZONE | | 13002 | 1134482 | 956527 | 175395 | 2560 |
| 41 | VARANASI | 530 | 102985.82 | 102669.82 | 274 | 42 |
| 42 | GHAZIPUR | 323 | 32479 | 32360 | 0 | 119 |
| 43 | JAUNPUR | 320 | 104442 | 104442 | 0 | 0 |
| 44 | CHANDAULI | 342 | 7777 | 7777 | 0 | 0 |
| VARANASI RANGE | | 1515 | 247683.82 | 247248.82 | 274 | 161 |
| 45 | MIRZAPUR | 876 | 45157 | 45157 | 0 | 0 |
| 46 | SONBHADRA | 563 | 8455 | 8000 | 455 | 0 |
| 47 | BHADOHI | 140 | 1089 | 1089 | 0 | 0 |
| MIRZAPUR RANGE | | 1579 | 54701 | 54246 | 455 | 0 |
| 48 | AZAMGARH | 557 | 445869 | 445869 | 0 | 0 |
| 49 | MAU | 590 | 40051 | 40051 | 0 | 0 |
| 50 | BALLIA | 645 | 38883 | 30403 | 5700 | 2780 |
| AZAMGARH RANGE | | 1792 | 524803 | 516323 | 5700 | 2780 |
| VARANASI ZONE | | 4886 | 827187.82 | 817817.82 | 6429 | 2941 |

TABLE – 74 Contd
Seizure under Excise Act During 2016 (DISTT/RANGE/ZONE)

| SL | District | ExciseCasesReported | Total Liquour Seized | Desi Or CountryMade | FactoryMadelllegal | Others |
|---------------------------|--------------|---------------------|----------------------------|------------------------|--------------------|---------------|
| 1 | 2 | 1 | 2 | 3 | 4 | 5 |
| 51 | ALLAHABAD | 1038 | 52948 | 49733 | 3215 | 0 |
| 52 | FATEHPUR | 1016 | 18273 | 7245 | 6214 | 4814 |
| 53 | PRATAPGARH | 495 | 229699 | 229699 | 0 | 0 |
| 54 | KAUSHAMBI | 661 | 16812 | 16466 | 346 | 0 |
| ALLAHABAD RANGE | | 3210 | 317732 | 303143 | 9775 | 4814 |
| 55 | BANDA | 497 | 4480 | 4480 | 0 | 0 |
| 56 | HAMIRPUR | 421 | 5918 | 3088 | 0 | 2830 |
| 57 | MAHOBA | 330 | 5711 | 5207 | 436 | 68 |
| 58 | CHITRAKOOT | 321 | 11102 | 11102 | 0 | 0 |
| CH. DHAM RANGE | | 1569 | 27211 | 23877 | 436 | 2898 |
| ALLAHABAD ZONE | | 4779 | 344943 | 327020 | 10211 | 7712 |
| 59 | KANPUR NAGAR | 878 | 29666 | 10245 | 19421 | 0 |
| 60 | KANPUR DEHAT | 538 | 83751 | 83529 | 222 | 0 |
| 61 | FATEHGARH | 760 | 37051 | 27909 | 9142 | 0 |
| 62 | ETAWAH | 516 | 48832 | 48832 | 0 | 0 |
| 63 | KANNAUJ | 671 | 17108 | 17108 | 0 | 0 |
| 64 | AURAIYA | 301 | 11728 | 1750 | 9978 | 0 |
| KANPUR RANGE | | 3664 | 228136 | 189373 | 38763 | 0 |
| 65 | JHANSI | 1384 | 52865 | 38497 | 14368 | 0 |
| 66 | JALAUN | 709 | 32765 | 32765 | 0 | 0 |
| 67 | LALITPUR | 1109 | 14170 | 9370 | 3600 | 1200 |
| JHANSI RANGE | | 3202 | 99800 | 80632 | 17968 | 1200 |
| KANPUR ZONE | | 6866 | 327936 | 270005 | 56731 | 1200 |
| 68 | AGRA | 707 | 55051 | 28551 | 25900 | 600 |
| 69 | MATHURA | 637 | 169016 | 52000 | 105016 | 12000 |
| 70 | MAINPURI | 753 | 82736 | 82736 | 0 | 0 |
| 71 | FIROZABAD | 536 | 525207 | 523688 | 1519 | 0 |
| AGRA RANGE | | 2633 | 832010 | 686975 | 132435 | 12600 |
| 72 | ALIGARH | 529 | 38670 | 31986 | 1624 | 5060 |
| 73 | ETAH | 793 | 66506 | 66506 | 0 | 0 |
| 74 | KASGANJ | 393 | 8267 | 7067 | 1200 | 0 |
| 75 | HATHRUS | 324 | 5197 | 5197 | 0 | 0 |
| ALIGARH RANGE | | 2039 | 118640 | 110756 | 2824 | 5060 |
| AGRA ZONE | | 4672 | 950650 | 797731 | 135259 | 17660 |
| 76 | GRP | 222 | 2992 | 2862 | 130 | 0 |
| TOTAL ALL DISTRICT | | 58848 | 5411304.82 | 4065903.82 | 1213146 | 132255 |

CHAPTER - 24

CYBER CRIMES

CHAPTER-24

CYBER CRIMES

Uttar Pradesh is marching fast towards Information Technology. A crime related to Information Technology through computers is also increasing in the state. Keeping in mind the challenges in handling cyber-crimes faced in Uttar Pradesh.

Cyber Crime can be defined as:

1. 'Any illegal action in which a computer is a tool or object of crime; in other words any crime, the means or purpose of which is to influence the function of computer'.
2. Computer and Tele-communications are the key areas of cyber-crimes. In cyber-crimes, the computer is used in the following two ways:-
 - (i) Computer as a target
 - (ii) Computer as a tool

Classification of computer crimes:

The most accepted classification of computer crime as done by Organization for Economic Co-operation and development (OECD) and expanded by council of Europe is as follows.

- i- Computer related fraud.
- ii- Computer forgery.
- iii- Damage to computer data or computer programs.
- iv- Computer sabotage.
- v- Unauthorized access.
- vi- Unauthorized interception.
- vii- Unauthorized reproduction of a protected computer programs.
- viii- Unauthorized reproduction of topography.
- ix- Alteration of computer data or computer programs.
- x- Computer espionage.
- xi- Unauthorized use of a computer.
- xii- Unauthorized use of a protected computer programs.

Cyber Crimes - Cases of Various Categories under IT Act, 2000

Table-75 reveals that 2562 cases were registered under IT Act during the year 2016 as compared to 2161 cases during the previous year 2015 thereby reporting a significant increase of 18.56 % in 2016 over 2015. Highest 17.33 % cases (444 out of 2562 cases under IT Act) were reported from Lucknow Range followed by Gorakhpur Range 10.42 % (267 cases) and Meerut & Allahabad Range 9.64 % (247 cases). As well as lowest 1.17% cases (30 cases) were reported from Chitrakoot Dham Range followed by Mirzapur Range 1.52% (39 cases) and Faizabad Range 1.79% (46 cases) .

11.08 % (284 cases) of the total 2562 cases registered under section 67 of the IT Act 2000 were related to 'Obscene publication/Transmission in electronic form'. The cases relating to Loss/Damage of computer resource/utility under Sec 66(A) of the IT Act were 67.56 % (1731 cases) whereas the cases related to Hacking under Section 66(B) of IT Act were 02.19 % (56 cases). There were 247 cases of section 66(c) of IT Act were registered during this year. While no case of 'Fraud digital/Signature' section 74 of IT Act were registered during this year and 1 case of 'Breach of

confidentiality/privacy' section 72 of IT Act were reported during the period under review.

Incidents of Cyber Crimes registered under IPC

Information on the cases registered under various sections of IPC which were considered as Cyber Crimes at State level is presented in Table 78. This table reveals that 75 cases registered under IPC during the year 2016 as compared to 47 cases during the previous year 2015. Highest 36% cases (27 out of 75 cases) were reported from Kanpur Range followed by Meerut Range (21) and Bareilly Range (17).

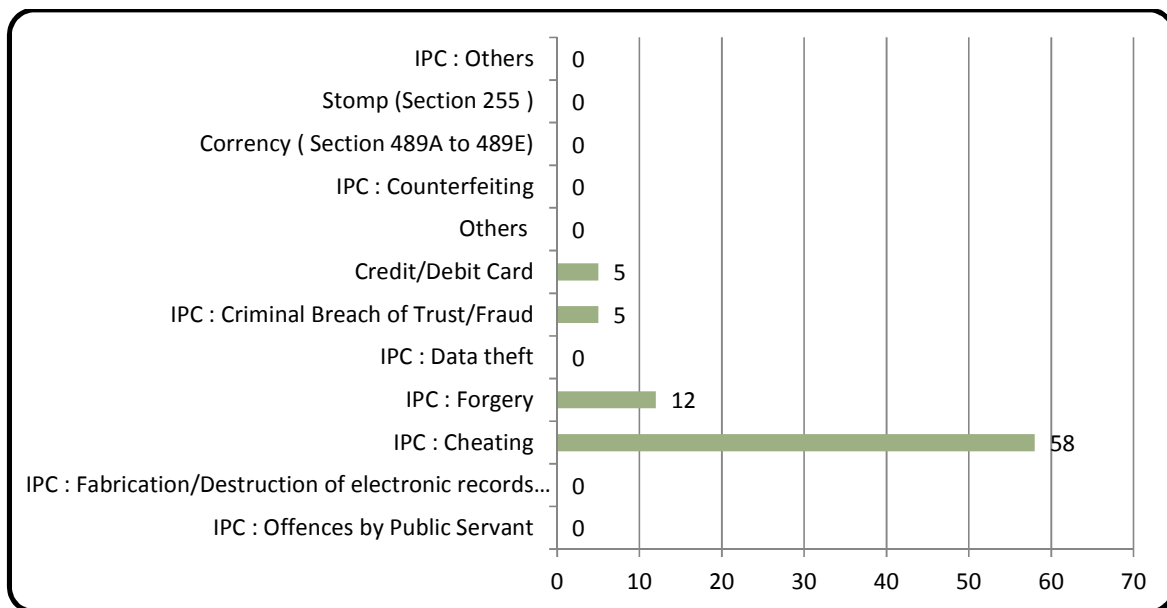
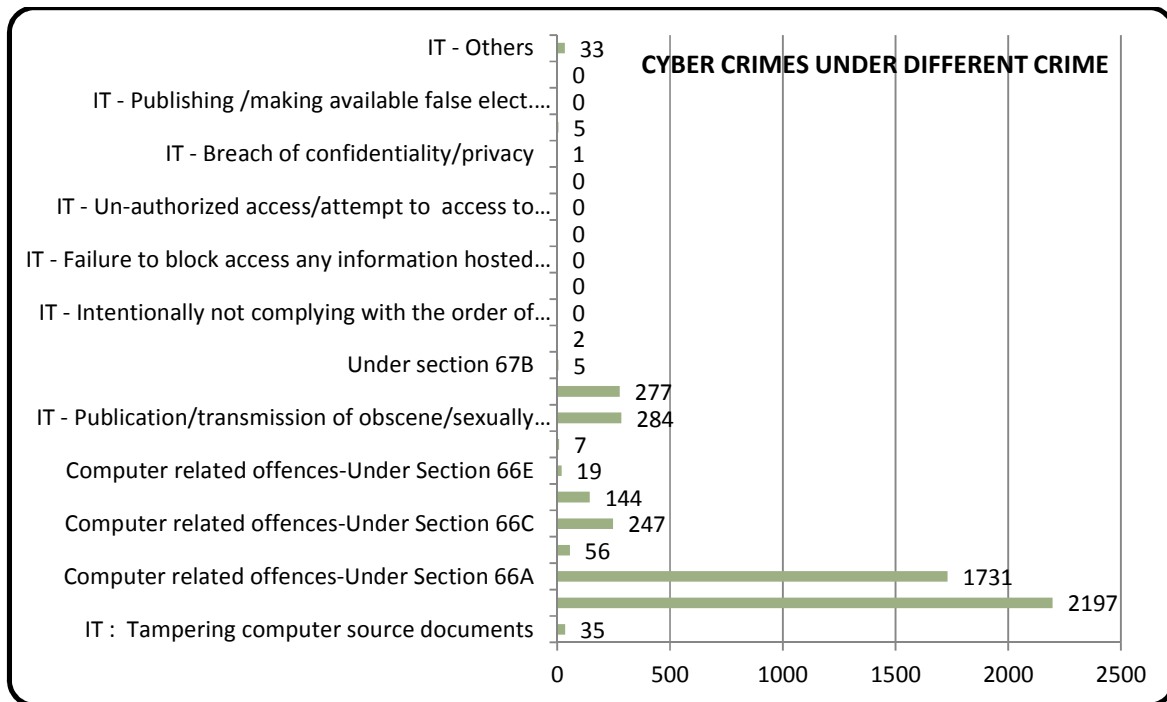


Table- 75
INCIDENCE OF CYBER CRIMES UNDER DIFFERENT CRIME HEADS
AND PERCENTAGE CHANGE DURING THE YEAR 2016 OVER 2015

| S.No. | Crime Head with Section of I.T.Act | No of Cases repted | | | % CHANGE IN 2016 |
|-------|---|--------------------|------|------|------------------------|
| | | 2014 | 2015 | 2016 | |
| 1 | 2 | 3 | 4 | 5 | 6 |
| 901 | IT : Tampering computer source documents | 36 | 41 | 35 | -14.63 |
| 902 | IT : Computer related offences | 1042 | 1794 | 2197 | 22.46 |
| 903 | Computer related offences-Under Section 66A | 898 | 1500 | 1731 | 15.40 |
| 904 | Computer related offences-Under Section 66B | 17 | 23 | 56 | 143.48 |
| 905 | Computer related offences-Under Section 66C | 61 | 176 | 247 | 40.34 |
| 906 | Computer related offences-Under Section 66D | 64 | 65 | 144 | 121.54 |
| 907 | Computer related offences-Under Section 66E | 2 | 30 | 19 | -36.67 |
| 908 | IT - Cyber terrorism 66F | 0 | 2 | 7 | 250.00 |
| 909 | IT - Publication/transmission of obscene/sexually explicit content | 371 | 272 | 284 | 4.41 |
| 910 | Under section 67A | 369 | 271 | 277 | 2.21 |
| 911 | Under section 67B | 1 | 1 | 5 | 400.00 |
| 912 | Under Section 67C | 1 | 0 | 2 | 100.00 |
| 913 | IT - Intentionally not complying with the order of Controller | 2 | 1 | 0 | -100.00 |
| 914 | IT - Failure to provide or monitor or intercept or decrypt information | 2 | 0 | 0 | 0.00 |
| 915 | IT - Failure to block access any information hosted etc | 0 | 0 | 0 | 0.00 |
| 916 | IT - Not providing technical assistance to Govt. to enable online access | 0 | 3 | 0 | -100.00 |
| 917 | IT - Un-authorized access/attempt to access to protected computer system | 0 | 6 | 0 | -100.00 |
| 918 | IT - Misrepresentation/suppression of fact for obtaining license etc | 3 | 3 | 0 | -100.00 |
| 919 | IT - Breach of confidentiality/privacy | 5 | 10 | 1 | -90.00 |
| 920 | IT - Disclosure of information in breach of lawful contract | 0 | 3 | 5 | 66.67 |
| 921 | IT - Publishing /making available false elect. Signature Certificate | 0 | 2 | 0 | -100.00 |
| 922 | IT - Create/publish/make available Elec. Signature Certificate for unlawful purpose | 0 | 0 | 0 | 0.00 |
| 949 | IT - Others | 198 | 24 | 33 | 37.50 |
| 950 | Total Offences under IT Act | 1659 | 2161 | 2562 | 18.56 |

Table- 75 Contd.....
INCIDENCE OF CYBER CRIMES UNDER DIFFERENT CRIME HEADS
AND PERCENTAGE CHANGE DURING THE YEAR 2016 OVER 2015

B. Offences under IPC

| S.No. | Crime Head with Section of I.T.Act | No of Cases reported | | | % CHANGE IN 2016 |
|-------|--|----------------------|------|------|---------------------|
| | | 2014 | 2015 | 2016 | |
| 951 | IPC : Offences by Public Servant | 0 | 0 | 0 | 0.00 |
| 952 | IPC : Fabrication/Destruction of electronic records for evidence | 1 | 2 | 0 | -100.00 |
| 953 | IPC : Cheating | 61 | 35 | 58 | 65.71 |
| 954 | IPC : Forgery | 0 | 0 | 12 | 100.00 |
| 955 | IPC : Data theft | 2 | 0 | 0 | 0.00 |
| 956 | IPC : Criminal Breach of Trust/Fraud | 9 | 10 | 5 | -50.00 |
| 957 | Credit/Debit Card | 2 | 10 | 5 | -50.00 |
| 958 | Others | 7 | 0 | 0 | 0.00 |
| 959 | IPC : Counterfeiting | 0 | 0 | 0 | 0.00 |
| 960 | Correny (Section 489A to 489E) | 0 | 0 | 0 | 0.00 |
| 961 | Stomp (Section 255) | 0 | 0 | 0 | 0.00 |
| 962 | IPC : Others | 5 | 0 | 0 | 0.00 |
| 963 | Total Offences under IPC | 78 | 47 | 75 | 59.57 |

C Offences under SLL

| | | | | | |
|------|-----------------------|---|---|---|--------|
| 964 | Copyright Act, 1957 | 0 | 0 | 2 | 100.00 |
| 965 | Section 63 | 0 | 0 | 0 | 0.00 |
| 966 | Section 68A | 0 | 0 | 2 | 100.00 |
| 967 | Others | 0 | 0 | 0 | 0.00 |
| 968 | Trade Marks Act, 1999 | 0 | 0 | 0 | 0.00 |
| 969 | Under Section 102 | 0 | 0 | 0 | 0.00 |
| 970 | Under Section 103 | 0 | 0 | 0 | 0.00 |
| 971 | Under Section 104 | 0 | 0 | 0 | 0.00 |
| 972 | Others | 0 | 0 | 0 | 0.00 |
| 999 | Other SLL Offences | 0 | 0 | 0 | 0.00 |
| 1000 | Total SLL Offences | 0 | 0 | 2 | 100.00 |

Table- 76
Details of Motives and Suspects of Cyber Crimes During 2016

| <i>Break-up of Cyber Crime by Motives/Suspect of Crime</i> | | |
|--|-----------------------------|--------------|
| <i>S.No.</i> | <i>Motive</i> | <i>Cases</i> |
| <i>1</i> | <i>2</i> | <i>3</i> |
| 1 | Personal Revenge | 62 |
| 2 | Anger | 23 |
| 3 | Greed | 1702 |
| 4 | Extortion | 105 |
| 5 | Causing Disrepute | 177 |
| 6 | Prank | 97 |
| 7 | Fraud | 148 |
| 8 | Insult to modesty of Women | 13 |
| 9 | Sexual Exploitation | 138 |
| 10 | Political | 4 |
| 11 | Hate against Community | 59 |
| 12 | Hage against Country | 0 |
| 13 | Disrupt Public Service | 2 |
| 14 | Sale purchase illegal drugs | 0 |
| 15 | Developing own business | 39 |
| 16 | Spreading Piracy | 0 |
| 17 | Serious perversion | 2 |
| 18 | Steal Information | 0 |
| 19 | Blackmailing | 39 |
| 20 | Others | 29 |
| 21 | Total | 2639 |

Table- 77
Profile of Accused under Cyber Crimes 2016

| SL. | Profile | Persons |
|------------|--------------------------------------|----------------|
| <i>1</i> | <i>2</i> | <i>3</i> |
| 1 | Foreigner Total | 0 |
| 2 | Foreigner : Sexual Freak | 0 |
| 3 | Foreigner Cracker or Hacker | 0 |
| 4 | Foreigner Cyber Terrorist | 0 |
| 5 | Foreigner Others | 0 |
| 6 | Indian Total | 2369 |
| 7 | Indian Employee | 38 |
| 8 | Indian Business Competitor | 61 |
| 9 | Indian Neibours Friends Relatives | 524 |
| 10 | Indian Sexual Freak | 88 |
| 11 | Indian Student | 133 |
| 12 | Indian Psycho Person | 38 |
| 13 | Indian Cyber Terrorist | 0 |
| 14 | Computer Professional Hacker Cracker | 1422 |
| 15 | Indian Political Person | 6 |
| 16 | Indian Religious Person | 11 |
| 17 | Indian Others | 48 |
| 18 | Grand Total Arrests | 2369 |

Table- 78
Incidence Of Cases Registered Under Cyber Crimes in District/Range/Zone
During The Year 2016

| SL.No | District/Range/Zone | IT ACT | IPC SECTION | SLL | Total Cyber Crime |
|-------------------------|---------------------|------------|-------------|----------|-------------------|
| 1 | MEERUT | 46 | 0 | 0 | 46 |
| 2 | BULANDSHAHAR | 27 | 0 | 0 | 27 |
| 3 | GHAZIABAD | 76 | 0 | 0 | 76 |
| 4 | G.B. NAGAR | 72 | 21 | 0 | 93 |
| 5 | BAGPAT | 14 | 0 | 0 | 14 |
| 6 | HAPUR | 12 | 0 | 0 | 12 |
| MEERUT RANGE | | 247 | 21 | 0 | 268 |
| 7 | SAHARANPUR | 28 | 0 | 0 | 28 |
| 8 | MUZZAFARNAGAR | 27 | 0 | 0 | 27 |
| 9 | SHAMLI | 16 | 0 | 0 | 16 |
| SAHARANPUR RANGE | | 71 | 0 | 0 | 71 |
| MEERUT ZONE | | 318 | 21 | 0 | 339 |
| 10 | BAREILLY | 41 | 0 | 0 | 41 |
| 11 | SHAHJAHANPUR | 18 | 0 | 0 | 18 |
| 12 | PILIBHIT | 2 | 17 | 0 | 19 |
| 13 | BADAUN | 17 | 0 | 0 | 17 |
| BAREILLY RANGE | | 78 | 17 | 0 | 95 |
| 14 | MORADABAD | 90 | 0 | 0 | 90 |
| 15 | RAMPUR | 28 | 0 | 0 | 28 |
| 16 | BIJNOR | 24 | 0 | 0 | 24 |
| 17 | AMROHA | 5 | 0 | 0 | 5 |
| 18 | SAMBHAL | 10 | 0 | 0 | 10 |
| MORADABAD RANGE | | 157 | 0 | 0 | 157 |
| BAREILLY ZONE | | 235 | 17 | 0 | 252 |
| 19 | LUCKNOW | 378 | 0 | 0 | 378 |
| 20 | RAIBARELI | 8 | 0 | 0 | 8 |
| 21 | UNNAO | 26 | 0 | 0 | 26 |
| 22 | KHIRI | 27 | 0 | 0 | 27 |
| 23 | SITAPUR | 0 | 0 | 0 | 0 |
| 24 | HARDOI | 5 | 0 | 0 | 5 |
| LUCKNOW RANGE | | 444 | 0 | 0 | 444 |
| 25 | FAIZABAD | 2 | 0 | 0 | 2 |
| 26 | BARABANKI | 18 | 8 | 0 | 26 |
| 27 | SULTANPUR | 7 | 0 | 0 | 7 |
| 28 | AMBEDKANAGAR | 14 | 0 | 0 | 14 |
| 29 | AMETHI | 5 | 0 | 0 | 5 |
| FAIZABAD RANGE | | 46 | 8 | 0 | 54 |
| LUCKNOW ZONE | | 490 | 8 | 0 | 498 |

Table- 78 Contd
Incidence Of Cases Registered Under Cyber Crimes in District/Range/Zone
During The Year 2016

| SL.No | District/Range/Zone | IT ACT | IPC SECTION | SLL | Total Cyber Crime |
|------------------------|---------------------|------------|-------------|----------|-------------------|
| 30 | GORAKHPUR | 104 | 0 | 0 | 104 |
| 31 | DEORIA | 113 | 0 | 0 | 113 |
| 32 | MAHARAJGANJ | 24 | 0 | 0 | 24 |
| 33 | KUSHINAGAR | 26 | 0 | 0 | 26 |
| GORAKHPUR RANGE | | 267 | 0 | 0 | 267 |
| 34 | GONDA | 24 | 0 | 0 | 24 |
| 35 | BALRAMPUR | 12 | 0 | 0 | 12 |
| 36 | BAHRAICH | 19 | 0 | 0 | 19 |
| 37 | SHRAVASTI | 4 | 0 | 0 | 4 |
| DEVIPATAN RANGE | | 59 | 0 | 0 | 59 |
| 38 | BASTI | 36 | 0 | 0 | 36 |
| 39 | SIDHARTHANAGAR | 29 | 0 | 0 | 29 |
| 40 | ST. KABIR NAGAR | 13 | 0 | 0 | 13 |
| BASTI RANGE | | 78 | 0 | 0 | 78 |
| GORAKHPUR ZONE | | 404 | 0 | 0 | 404 |
| 41 | VARANASI | 125 | 0 | 0 | 125 |
| 42 | GHAZIPUR | 26 | 0 | 0 | 26 |
| 43 | JAUNPUR | 19 | 0 | 0 | 19 |
| 44 | CHANDAULI | 16 | 0 | 0 | 16 |
| VARANASI RANGE | | 186 | 0 | 0 | 186 |
| 45 | MIRZAPUR | 20 | 0 | 0 | 20 |
| 46 | SONBHADRA | 9 | 0 | 0 | 9 |
| 47 | BHADOHI | 10 | 0 | 0 | 10 |
| MIRZAPUR RANGE | | 39 | 0 | 0 | 39 |
| 48 | AZAMGARH | 34 | 0 | 0 | 34 |
| 49 | MAU | 29 | 0 | 0 | 29 |
| 50 | BALLIA | 10 | 0 | 0 | 10 |
| AZAMGARH RANGE | | 73 | 0 | 0 | 73 |
| VARANASI ZONE | | 298 | 0 | 0 | 298 |

Table- 78 Contd
Incidence Of Cases Registered Under Cyber Crimes in District/Range/Zone
During The Year 2016

| SL.No | District/Range/Zone | IT ACT | IPC SECTION | SLL | Total Cyber Crime |
|---------------------------|---------------------|-------------|-------------|----------|-------------------|
| 51 | ALLAHABAD | 192 | 0 | 0 | 192 |
| 52 | FATEHPUR | 13 | 0 | 0 | 13 |
| 53 | PRATAPGARH | 16 | 0 | 0 | 16 |
| 54 | KAUSHAMBI | 26 | 0 | 0 | 26 |
| ALLAHABAD RANGE | | 247 | 0 | 0 | 247 |
| 55 | BANDA | 5 | 0 | 0 | 5 |
| 56 | HAMIRPUR | 8 | 0 | 0 | 8 |
| 57 | MAHOBA | 3 | 2 | 2 | 7 |
| 58 | CHITRAKOOT | 14 | 0 | 0 | 14 |
| CH. DHAM RANGE | | 30 | 2 | 2 | 34 |
| ALLAHABAD ZONE | | 277 | 2 | 2 | 281 |
| 59 | KANPUR NAGAR | 118 | 27 | 0 | 145 |
| 60 | KANPUR DEHAT | 2 | 0 | 0 | 2 |
| 61 | FATEHGARH | 12 | 0 | 0 | 12 |
| 62 | ETAWAH | 11 | 0 | 0 | 11 |
| 63 | KANNAUJ | 12 | 0 | 0 | 12 |
| 64 | AURAIYA | 32 | 0 | 0 | 32 |
| KANPUR RANGE | | 187 | 27 | 0 | 214 |
| 65 | JHANSI | 42 | 0 | 0 | 42 |
| 66 | JALAUN | 10 | 0 | 0 | 10 |
| 67 | LALITPUR | 4 | 0 | 0 | 4 |
| JHANSI RANGE | | 56 | 0 | 0 | 56 |
| KANPUR ZONE | | 243 | 27 | 0 | 270 |
| 68 | AGRA | 144 | 0 | 0 | 144 |
| 69 | MATHURA | 34 | 0 | 0 | 34 |
| 70 | MAINPURI | 12 | 0 | 0 | 12 |
| 71 | FIROZABAD | 25 | 0 | 0 | 25 |
| AGRA RANGE | | 215 | 0 | 0 | 215 |
| 72 | ALIGARH | 38 | 0 | 0 | 38 |
| 73 | ETAH | 13 | 0 | 0 | 13 |
| 74 | KASGANJ | 8 | 0 | 0 | 8 |
| 75 | HATHRUS | 22 | 0 | 0 | 22 |
| ALIGARH RANGE | | 81 | 0 | 0 | 81 |
| AGRA ZONE | | 296 | 0 | 0 | 296 |
| 76 | GRP | 1 | 0 | 0 | 1 |
| TOTAL ALL DISTRICT | | 2562 | 75 | 2 | 2639 |

CHAPTER - 25

COMPARATIVE CRIME SINCE 1905

TABLE – 79
COMPARATIVE CRIME FIGURES OF UTTAR PRADESH (1905 TO 2016)

| YEAR | COGN. CASES | MURDER | DACOITY | ROBBERY | RIOT | HOUSE BREAKING | NON COGN. CASES | TOTAL IPC CASES |
|------|-------------|--------|---------|---------|------|----------------|-----------------|-----------------|
| 1 | 2 | 3 | 4 | 5 | 6 | 7 | 8 | 9 |
| 1905 | 0 | 501 | 534 | 843 | 860 | 77681 | 0 | 0 |
| 1906 | 0 | 486 | 484 | 770 | 803 | 79693 | 0 | 0 |
| 1907 | 0 | 534 | 696 | 833 | 857 | 84787 | 0 | 0 |
| 1908 | 0 | 555 | 942 | 857 | 767 | 91187 | 0 | 0 |
| 1909 | 0 | 455 | 666 | 810 | 680 | 74091 | 0 | 0 |
| 1910 | 0 | 454 | 457 | 777 | 766 | 70043 | 0 | 0 |
| 1911 | 0 | 546 | 674 | 945 | 819 | 73923 | 0 | 0 |
| 1912 | 0 | 508 | 513 | 990 | 1027 | 62142 | 0 | 0 |
| 1913 | 132564 | 641 | 557 | 985 | 1019 | 64787 | 0 | 0 |
| 1914 | 148356 | 710 | 767 | 1035 | 1012 | 76296 | 0 | 0 |
| 1915 | 145393 | 691 | 838 | 956 | 1030 | 77094 | 0 | 0 |
| 1916 | 129325 | 678 | 887 | 936 | 1146 | 66995 | 0 | 0 |
| 1917 | 121530 | 710 | 767 | 805 | 1219 | 61126 | 137622 | 0 |
| 1918 | 128194 | 818 | 1954 | 999 | 1042 | 65437 | 128138 | 0 |
| 1919 | 175552 | 824 | 1502 | 917 | 921 | 71162 | 0 | 0 |
| 1920 | 143784 | 696 | 694 | 712 | 1065 | 47392 | 0 | 0 |
| 1921 | 134007 | 850 | 1330 | 824 | 1014 | 54061 | 0 | 0 |
| 1922 | 0 | 842 | 1382 | 851 | 1510 | 52933 | 0 | 0 |
| 1923 | 0 | 722 | 1163 | 768 | 1743 | 46408 | 0 | 0 |
| 1924 | 0 | 688 | 966 | 783 | 1496 | 43021 | 0 | 0 |
| 1925 | 125877 | 643 | 742 | 711 | 1514 | 42174 | 0 | 0 |
| 1926 | 133047 | 772 | 684 | 768 | 1581 | 42503 | 149547 | 0 |
| 1927 | 0 | 765 | 651 | 691 | 1661 | 38824 | 148884 | 0 |
| 1928 | 158497 | 828 | 622 | 717 | 1547 | 42426 | 143670 | 0 |
| 1829 | 155451 | 820 | 706 | 705 | 1428 | 43660 | 141559 | 0 |
| 1930 | 132429 | 761 | 727 | 593 | 1776 | 36213 | 137740 | 0 |
| 1931 | 153352 | 999 | 1026 | 677 | 1880 | 36660 | 141436 | 0 |
| 1932 | 151445 | 926 | 1095 | 704 | 2271 | 36646 | 144892 | 0 |
| 1933 | 149450 | 868 | 748 | 621 | 2098 | 33693 | 152147 | 0 |
| 1934 | 153112 | 862 | 678 | 609 | 1958 | 33753 | 146489 | 0 |
| 1935 | 0 | 897 | 518 | 501 | 1969 | 31777 | 150057 | 0 |
| 1936 | 71056 | 793 | 394 | 488 | 1806 | 31488 | 155509 | 0 |
| 1937 | 77978 | 931 | 485 | 463 | 2369 | 33424 | 135048 | 0 |
| 1938 | 90534 | 1080 | 666 | 650 | 3180 | 38910 | 125511 | 0 |
| 1939 | 97965 | 1459 | 1208 | 752 | 3096 | 37657 | 140345 | 0 |
| 1940 | 84433 | 1275 | 899 | 604 | 2619 | 30300 | 156776 | 0 |
| 1941 | 77237 | 1307 | 957 | 520 | 2490 | 27397 | 165043 | 0 |
| 1942 | 0 | 1174 | 1242 | 598 | 2199 | 28033 | 0 | 0 |
| 1943 | 0 | 1120 | 784 | 520 | 1661 | 24516 | 0 | 0 |
| 1944 | 0 | 1095 | 507 | 354 | 1941 | 21429 | 0 | 0 |
| 1945 | 0 | 989 | 511 | 327 | 1809 | 20743 | 0 | 0 |
| 1946 | 0 | 1399 | 710 | 481 | 3176 | 26635 | 0 | 0 |
| 1947 | 92744 | 2146 | 1245 | 742 | 3551 | 30611 | 146684 | 0 |
| 1948 | 101198 | 1742 | 1535 | 885 | 3514 | 35523 | 158517 | 90229 |
| 1949 | 101854 | 1656 | 1388 | 824 | 3722 | 33647 | 170359 | 91842 |

TABLE – 79 Contd
COMPARATIVE CRIME FIGURES OF UTTAR PRADESH (1905 TO 2016)

| YEAR | COGN. CASES | MURDER | DACOITY | ROBBERY | RIOT | HOUSE BREAKING | NON COGN. CASES | TOTAL IPC CASES |
|------|-------------|--------|---------|---------|-------|----------------|-----------------|-----------------|
| 1 | 2 | 3 | 4 | 5 | 6 | 7 | 8 | 9 |
| 1950 | 0 | 1630 | 903 | 604 | 3770 | 24948 | 168796 | 76778 |
| 1951 | 0 | 1586 | 883 | 558 | 3408 | 21987 | 181881 | 71013 |
| 1952 | 0 | 1583 | 719 | 505 | 3281 | 20043 | 174014 | 65798 |
| 1953 | 0 | 1527 | 871 | 522 | 2975 | 16615 | 169554 | 63864 |
| 1954 | 138470 | 1607 | 918 | 505 | 3110 | 19063 | 171104 | 64467 |
| 1955 | 124708 | 1468 | 855 | 427 | 2795 | 1509 | 177025 | 57907 |
| 1956 | 135391 | 1599 | 932 | 562 | 3087 | 19420 | 168512 | 67693 |
| 1957 | 127393 | 1468 | 907 | 517 | 3002 | 18328 | 104283 | 64857 |
| 1958 | 128236 | 1637 | 825 | 277 | 3045 | 17589 | 125508 | 66154 |
| 1959 | 121417 | 1694 | 849 | 504 | 2900 | 15570 | 121029 | 64272 |
| 1960 | 119685 | 1656 | 952 | 542 | 2743 | 14724 | 112154 | 62610 |
| 1961 | 158646 | 2101 | 1751 | 1258 | 4856 | 27644 | 104673 | 99759 |
| 1962 | 194588 | 2371 | 2030 | 1961 | 6057 | 35015 | 101160 | 126602 |
| 1963 | 200668 | 2192 | 1833 | 2194 | 5997 | 35414 | 87213 | 130874 |
| 1964 | 220124 | 2307 | 2142 | 2192 | 6094 | 41580 | 84011 | 148941 |
| 1965 | 217766 | 2441 | 1832 | 2372 | 6057 | 34740 | 85365 | 140371 |
| 1966 | 215364 | 2587 | 1720 | 2619 | 6540 | 32554 | 82799 | 141302 |
| 1967 | 240319 | 2809 | 2260 | 2352 | 7116 | 41079 | 78933 | 168397 |
| 1968 | 230247 | 2928 | 2219 | 3209 | 7114 | 34138 | 93638 | 152403 |
| 1969 | 223587 | 3147 | 2404 | 3406 | 7337 | 32884 | 91188 | 148199 |
| 1970 | 316340 | 3503 | 5327 | 9439 | 8570 | 53699 | 83691 | 234182 |
| 1971 | 319133 | 3505 | 4657 | 7681 | 13984 | 48894 | 84838 | 238712 |
| 1972 | 312013 | 3641 | 3650 | 6248 | 11895 | 44976 | 85997 | 219326 |
| 1973 | 324742 | 3927 | 3487 | 6359 | 12632 | 41483 | 82198 | 224984 |
| 1974 | 361761 | 4513 | 4541 | 8437 | 13765 | 46298 | 77400 | 252305 |
| 1975 | 371095 | 4416 | 4084 | 7736 | 12008 | 40925 | 90964 | 242024 |
| 1976 | 350314 | 4286 | 3315 | 6338 | 10091 | 33124 | 80562 | 200167 |
| 1977 | 369451 | 4756 | 4187 | 7843 | 11290 | 37300 | 90500 | 222400 |
| 1978 | 383381 | 5202 | 3644 | 7919 | 11491 | 32484 | 92013 | 213471 |
| 1979 | 393663 | 5329 | 3650 | 7003 | 11157 | 28223 | 51625 | 205644 |
| 1980 | 380019 | 5422 | 3643 | 6624 | 10398 | 27050 | 82032 | 196715 |
| 1981 | 362478 | 5568 | 2858 | 5306 | 9171 | 21915 | 92670 | 189963 |
| 1982 | 341388 | 5749 | 2225 | 4824 | 9032 | 18812 | 118746 | 168181 |
| 1983 | 346173 | 5503 | 2075 | 4502 | 7948 | 17267 | 96966 | 162925 |
| 1984 | 357548 | 6218 | 2735 | 6177 | 10209 | 19867 | 111357 | 172157 |
| 1985 | 329152 | 6275 | 2235 | 5770 | 8936 | 17877 | 133837 | 173492 |
| 1986 | 363278 | 6514 | 1938 | 5202 | 8660 | 16566 | 116350 | 172243 |
| 1987 | 416297 | 6569 | 1848 | 5048 | 7748 | 14884 | 0 | 156653 |
| 1988 | 329605 | 6350 | 1527 | 4528 | 7873 | 13666 | 0 | 157767 |
| 1989 | 328638 | 6477 | 1452 | 4416 | 7218 | 11747 | 0 | 152328 |
| 1990 | 397723 | 8151 | 2864 | 7368 | 11696 | 18626 | 0 | 193985 |
| 1991 | 425934 | 9994 | 2353 | 7695 | 10317 | 19132 | 0 | 208561 |
| 1992 | 549274 | 10559 | 2210 | 7591 | 10604 | 18400 | 0 | 216339 |
| 1993 | 571147 | 10589 | 1778 | 6683 | 9273 | 17541 | 0 | 203488 |

TABLE – 79 Contd
COMPARATIVE CRIME FIGURES OF UTTAR PRADESH (1905 TO 2016)

| YEAR | COGN. CASES | MURDER | DACOITY | ROBBERY | RIOT | HOUSE BREAKING | NON COGN. CASES | TOTAL IPC CASES |
|-------------|--------------------|---------------|----------------|----------------|-------------|-----------------------|------------------------|------------------------|
| 1 | 2 | 3 | 4 | 5 | 6 | 7 | 8 | 9 |
| 1994 | 467101 | 10776 | 1740 | 6506 | 9592 | 16822 | 0 | 204703 |
| 1995 | 501079 | 10634 | 1327 | 5348 | 7918 | 13383 | 0 | 177992 |
| 1996 | 549685 | 8500 | 1146 | 5395 | 6980 | 11819 | 0 | 172480 |
| 1997 | 622129 | 7756 | 1010 | 4458 | 5535 | 9822 | 0 | 152779 |
| 1998 | 588655 | 8303 | 1207 | 5342 | 7851 | 12072 | 0 | 184461 |
| 1999 | 582065 | 7850 | 927 | 4197 | 6792 | 10081 | 0 | 173643 |
| 2000 | 630528 | 7755 | 920 | 4171 | 7682 | 9569 | 0 | 175668 |
| 2001 | 652366 | 7601 | 905 | 3825 | 7343 | 8411 | 0 | 178129 |
| 2002 | 720667 | 6825 | 552 | 2840 | 4878 | 6126 | 0 | 146037 |
| 2003 | 825734 | 5284 | 317 | 1988 | 2251 | 4016 | 0 | 95073 |
| 2004 | 987767 | 6126 | 378 | 2606 | 3915 | 5299 | 0 | 130181 |
| 2005 | 1132762 | 5711 | 286 | 2049 | 3926 | 4556 | 0 | 122108 |
| 2006 | 1316217 | 5480 | 218 | 2024 | 3774 | 4577 | 0 | 127001 |
| 2007 | 1594600 | 5000 | 437 | 2169 | 4495 | 5057 | 0 | 150258 |
| 2008 | 2070708 | 4564 | 313 | 2097 | 4381 | 5418 | 0 | 168996 |
| 2009 | 2516328 | 4534 | 365 | 2285 | 4263 | 5260 | 0 | 172884 |
| 2010 | 2287799 | 4401 | 337 | 2577 | 4186 | 4915 | 0 | 174179 |
| 2011 | 369492 | 4951 | 379 | 3148 | 5022 | 5765 | 0 | 195135 |
| 2012 | 352309 | 4966 | 322 | 3159 | 5676 | 6187 | 0 | 198093 |
| 2013 | 376376 | 5047 | 596 | 3591 | 6089 | 6683 | 0 | 226445 |
| 2014 | 402822 | 5150 | 271 | 3920 | 6438 | 6921 | 243682 | 240475 |
| 2015 | 474812 | 4732 | 277 | 3637 | 6813 | 4573 | 241361 | 241920 |
| 2016 | 494179 | 4889 | 284 | 4502 | 8018 | 6074 | 271450 | 282171 |



STATE CRIME RECORDS BUREAU
UTTAR PRADESH POLICE

Telephone & Fax: 0522-2335200

E-mail: scrbuf@nic.in,

Website: <http://uppolice.gov.in>